

APPENDIX 2.8 - NON-AIL CUMULATIVE TRANSPORT ASSESSMENT

Mid Wales (Powys) Wind Farms

Cumulative Impact Assessment of non-A11 Construction Traffic on the Strategic Road Network



Table of Contents

1	Introduction	1
2	Traffic Model.....	2
3	Development Traffic.....	6
4	Traffic Assessment Criteria.....	15
5	Traffic Impact.....	18
6	Conclusions.....	24
	Appendix A - Strategic Road Network Map	25
	Appendix B - Base Traffic Flows.....	26
	Appendix C - Windfarm Construction Traffic and Works Programme.....	27
	Appendix D - Non Section 36 Traffic Generation	28
	Appendix E - STMP Traffic Generation.....	29
	Appendix F - Trip Distribution	30
	Appendix G - Cumulative Impact Vehicle Numbers.....	31
	Appendix H - Cumulative Impact Percentage	32
	Table 1: TEMPRO Factors by Region	5
	Table 2: SSA Area B and C sites considered within this cumulative construction traffic generation study	6
	Table 3: Magnitude of Traffic Impact	15
	Table 4: Sensitivity of Receptors	16
	Table 5: Assessment of Significance	16
	Figure 1: Traffic Model.....	3
	Figure 2: Strategic Road Network.....	4
	Figure 3: Link Network Map.....	8

Capabilities on project:
Transportation

1 Introduction

The cumulative traffic impact on the strategic road network of non - AIL construction traffic for the proposed Mid Wales wind farm schemes has been assessed and considered in advance of Session 4 of the Inquiry.

This document details the process of appraising and modelling this impact through the use of a Cumulative Impact Model and the Institute of Environmental Assessment (IEA) Guidelines for the Environmental Assessment of Road Traffic. The model has been produced with the purpose of modelling the impact of construction traffic on the trunk road and principal road network in Mid Wales during the construction periods of the proposed wind farms in the area, with the network being included within **Appendix A**.

In accordance with the topic guidance for Session 4 of the Inquiry, the cumulative impact of both Section 36 and non-Section 36 schemes has been assessed.

The schemes are as follows:

Section 36

- Carnedd Wen
- Llanbrynmair
- Llanbadarn Fynydd
- Llaithddu
- Llandinam

Non-Section 36

- Bryngydfa
- Carno Phase 3
- Cemmaes 3
- Esgair Cwmowen
- Garreg Lwyd
- Mynydd Waun Fawr
- Neuadd Goch
- Tirgwynt

The construction traffic associated with the enabling highway works of the STMP from Ellesmere Port and the southern route from Newport has also been allowed for.

The Technical Appendices contain full details of the traffic model, base traffic flows, construction programmes, wind farm traffic levels and the various analysis assumptions, and these are referenced throughout the report as required.

Following on from this introduction the report sets out the following:

- Section 2 outlines the traffic model including the key links under consideration and the base traffic flows;
- Section 3 sets out the basis for the derivation of the development traffic and the details of each of the key links;
- Section 4 sets out the criteria for assessment against the IEA guidelines;
- Section 5 sets out the impact upon each link for the design years in both scenarios, and
- Section 6 provides the conclusions.

This report has been prepared on behalf of:

- RES
- RWE
- Vattenfall

With contributions from:

- Celtpower

Capabilities on project:
Transportation

2 Traffic Model

2.1 Basis of the Model

The model is Excel based and has been designed to represent the strategic road network under consideration. By using predicted construction timescales and associated construction traffic estimates the percentage impact upon each strategic road link in the area is calculated. The overall traffic percentage impact and the HGV percentage impact are both calculated by month and by year, as set out in **Appendix G** and **Appendix H**.

The traffic model process is indicated in Figure 1 below.

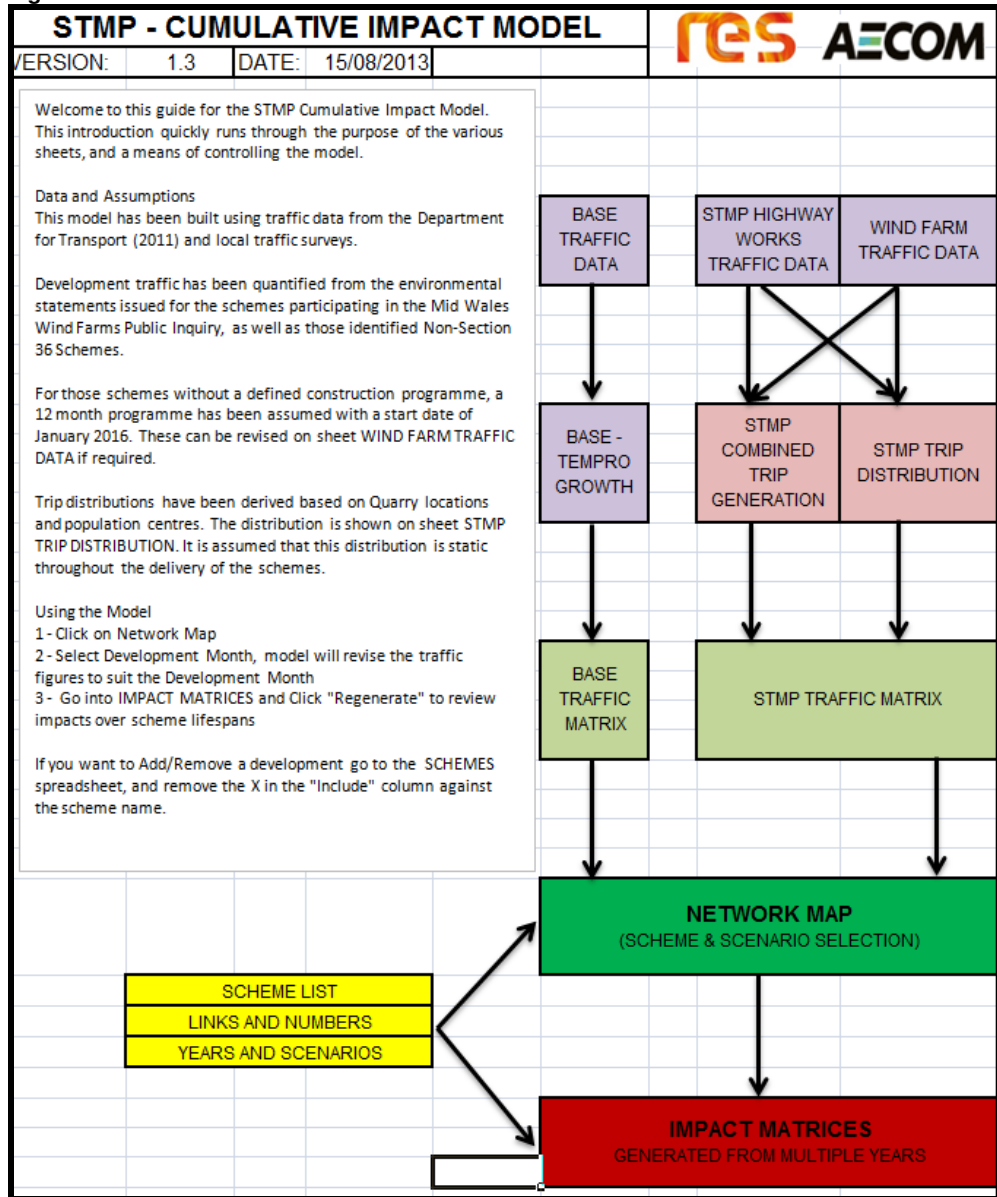
Construction programme details have been provided for most schemes. The Bryngydfa project does not have a defined construction programme, a 12 month programme has, therefore, been assumed with a start date of January 2016.

Construction programme details and associated traffic flows are indicated in **Appendix C**.

The model is designed to output information as an interactive model providing traffic impact matrices associated with selected projects and construction programmes to allow potential changes in scheme proposals and timescales to be assessed.

Capabilities on project:
Transportation

Figure 1: Traffic Model

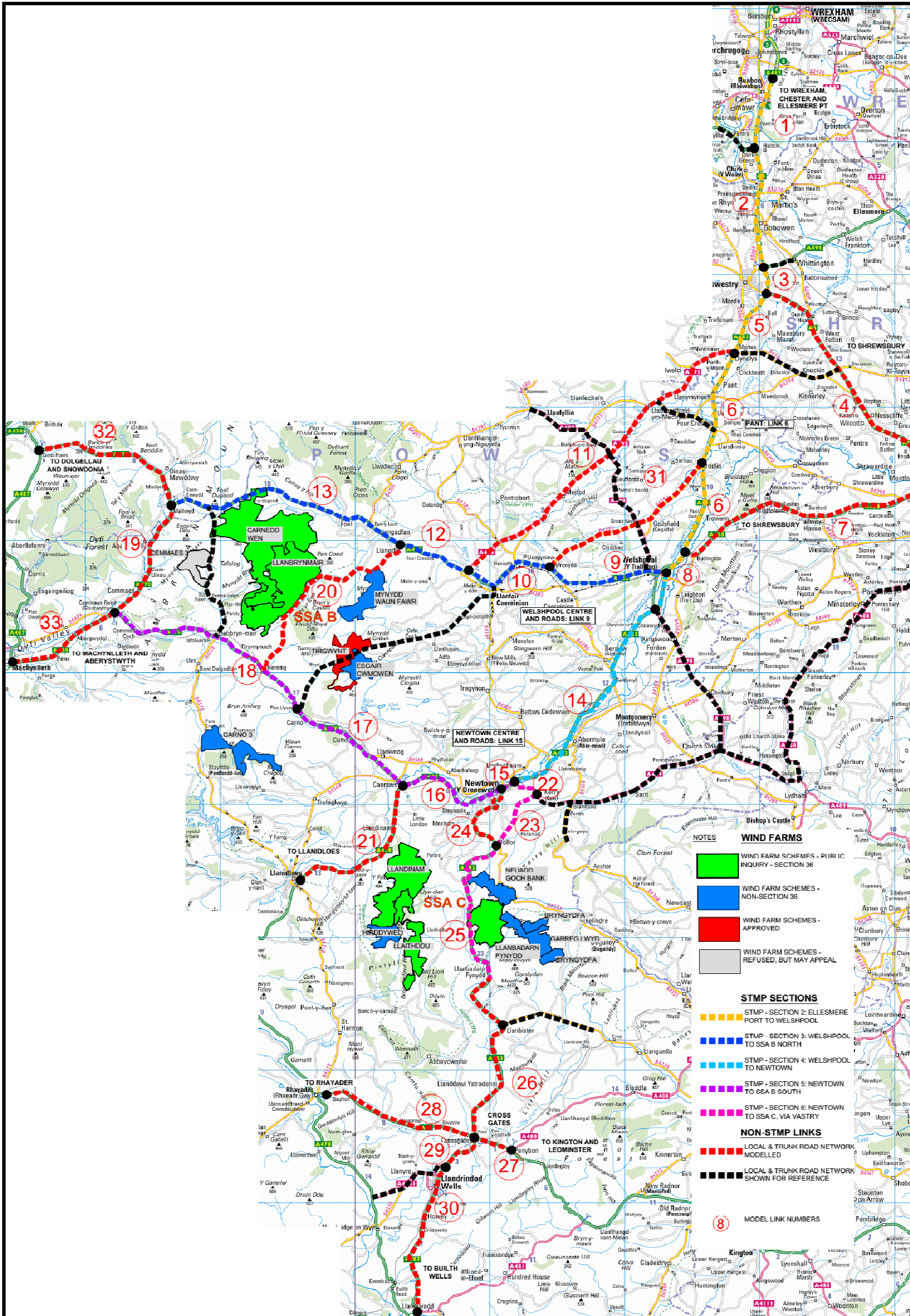


2.2 Traffic and Network Data Inputs

The traffic model assesses the impact on the strategic road network across 33 road links as indicated in **Figure 2: Strategic Road Network**.

Capabilities on project:
Transportation

Figure 2: Strategic Road Network



Capabilities on project:
Transportation

Base traffic flows are taken from Department for Transport – 2011 Annual Average Daily Traffic Counts – Automated Traffic Counters which provide 2011 traffic levels.

This information provides a base level of traffic for each link that is “growthed up” to future years using the Department for Transport TEMPRO modelling tool.

TEMPRO is industry standard software used for factoring and growthing up of traffic data and is based on empirical data. It has been used to provide localised growth factors to calculate traffic flows for future years.

The factors for each future year are indicated in **Table 1**.

Table 1: TEMPRO Factors by Region

LOCATION	NEWTOWN	MID WALES - RURAL 2011	WELSHPOOL	OSWESTRY	LLANDRINDOD WELLS	BRECON	WREXHAM
	POWYS, WALES		POWYS, WALES	SHROPSHIRE	POWYS, WALES	POWYS, WALES	WALES
BASE YR	2011	2011	2011	2011	2011	2011	2011
2015	0.9876	0.9959	0.9938	1.0198	0.9965	0.9950	1.0115
2016	0.9930	1.0034	1.0009	1.0353	1.0042	1.0024	1.0230
2017	1.0016	1.0141	1.0107	1.0533	1.0146	1.0126	1.0345
2018	1.0101	1.0247	1.0204	1.0714	1.0250	1.0227	1.0460
2019	1.0185	1.0353	1.0301	1.0896	1.0354	1.0328	1.0573
2020	1.0269	1.0459	1.0398	1.1078	1.0457	1.0428	1.0687
2021	1.0352	1.0564	1.0493	1.1261	1.0560	1.0528	1.0801
2022	1.0419	1.0651	1.0574	1.1437	1.0646	1.0613	1.0913

The subsequent base traffic information, by location, for future years is subsequently created. This is indicated in **Table 2** Base Traffic by Development Year within **Appendix B**.

Capabilities on project:
Transportation

3 Development Traffic

3.1 Windfarm Traffic Generation

Wind farm traffic flows have been based upon a combination of information provided within the various Environmental Statement Transportation chapters and provided by the developers of the SSA B and SSA C wind farm schemes in Mid Wales. The total daily two-way traffic and HGV traffic, for each scheme for each month has subsequently been identified based upon the following information:

- an estimate of construction traffic generation over time for each site;
- an estimate of the start and end date for construction of each site;
- an estimate of the routing of construction vehicles;
- baseline traffic flows at various study points on the road network; and
- application of the construction traffic generation for each site to the routes on the road network to determine overall traffic levels

Traffic generation levels therefore vary each month dependent upon the inter-action of the construction programmes for the schemes under consideration, and a works programme and a traffic generation note are included within **Appendix C** and **Appendix D** respectively.

The available Environmental Impact Assessment (EIA) and Environmental Statement (ES) documents, submitted as part of the planning applications were reviewed to quantify construction traffic levels for the submitted Wind Farm Sites in SSA Areas B and C. These sites are indicated in **Table 2**:

Table 2: SSA Area B and C sites considered within this cumulative construction traffic generation study

Planning Application Ref. No.	Site	Area	Size (No. Turbines)	Status
BERR/2009/0001	Carnedd Wen	SSA Area B	50	Section 36 sites. Those are sites which are subject to this Public Inquiry.
BERR/2009/0004	Llanbrynmair	SSA Area B	30	
BERR/2008/0001	Llanbadarn Fynydd	SSA Area C	17	
BERR/2008/0003	Llandinam	SSA Area C	34	
BERR/2008/0002	Llithddu	SSA Area C	29	
M/2007/0931	Tirgwynt	SSA Area B	12	Consented
P/2008/0249	Cemmaes 3	SSA Area B	12	Non Section 36 site.
M/2007/0972	Mynydd Waun Fawr	SSA Area B	15	
BERR/2009/0006	Esgair Cwmowen	SSA Area B	19	
P/2010/0762	Carno Phase 3	SSA Area B	18	
P/2010/0650	Hiddywel	SSA Area C	9	
P/2008/0785	Garreg Llwyd	SSA Area C	23	
P/2009/0384	Bryngydfa	SSA Area C	12	
P/2012/0040	Neuadd Goch	SSA Area C	9	

Capabilities on project:
Transportation

A review was undertaken of the available data for each project.

The review considered the robustness of the information with respect to traffic generation, construction period and network distribution against a benchmark of those criteria as prepared for the Llanbrynmair site.

Varying levels of detail contained within the EIA/ES publications for each site.

3.2 Strategic Traffic Management Plan Works Trip Generation and Assumptions

The Strategic Traffic Management Plan (STMP) enabling highway works from Ellesmere Port has been quantified based on the drawings within STMP documents 1 to 6.

The STMP enabling works have been calculated using similar assumptions as set out above, and uses areas of works with a suitable trip rate for the different types of construction works to produce construction traffic flows for the highway works. These are indicated in Appendix E.

Construction traffic flow estimates for the highway enabling works associated with the Llaithddu and Llandinam schemes, which use a southern strategic route from Newport, have also been incorporated.

3.3 Trip Distribution

The trip distribution has been based upon the information presented within the environmental statements regarding the predicted routes for both construction staff and materials for all sites based upon the key routes given above. Where a route choice is available traffic has been distributed proportionally based on routes within the local area and population centres.

Full details are provided within **Appendix F**.

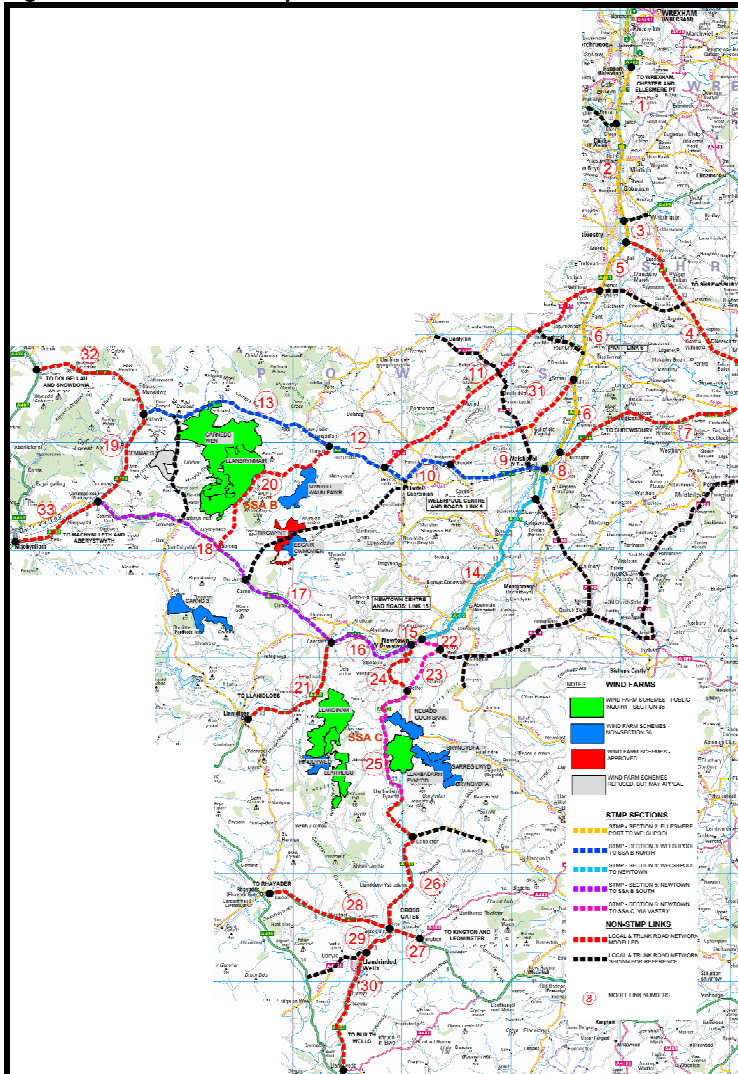
3.4 Network Map and Baseline Traffic Flows

This section details the extent of the strategic road network modelled within the CIM and the existing baseline conditions and flows on each of these links. This information is included within the Appendices (**Appendix A** and **Appendix B**).

The links described below are shown on the Network Map previously given, but are repeated below for ease of reference, with the full Strategic Road Network Map being included within **Appendix A**.

Capabilities on project:
Transportation

Figure 3: Link Network Map



The links can then be summarised in terms of link number and degree of sensitivity as follows:

Link 1 A483 - From A5 To A539 South Of Wrexham

This link is located on Section 2 of the STMP. This existing road is a trunk route with locally dualled sections of carriageway on the north-south route between Wrexham and Oswestry. It does not have any frontage properties and has been classified as a **low** sensitivity receptor.

- Baseline Overall Traffic Flow (AADT) (2011) – 24,722 vehicles per day
- Baseline HGV Traffic Flow (HGV) (2011) – 2,042 heavy goods vehicles per day
- Percentage of Traffic being HGVs – 8.3%

Capabilities on project:
Transportation

Link 2 A5 - From A5 Chirk To A495 North Of Oswestry

This link is located on Section 2 of the STMP. This existing road is a trunk route with locally dualled sections of carriageway on the north-south route between Wrexham and Oswestry. It does not have any frontage properties and has been classified as a **low** sensitivity receptor.

- Baseline Overall Traffic Flow (AADT) (2011) – 24,458 vehicles per day
- Baseline HGV Traffic Flow (HGV) (2011) – 1,980 heavy goods vehicles per day
- Percentage of Traffic being HGVs – 8.1%

Link 3 A5 - Between A483 & A495, East Of Oswestry

This link is located on Section 2 of the STMP. This existing road is a trunk route with locally dualled sections of carriageway and is the Oswestry Bypass linking the A495, A5 and the A483 which forms the link between Shrewsbury, Oswestry and Wrexham. It does not have any frontage properties and has been classified as a **low** sensitivity receptor.

- Baseline Overall Traffic Flow (AADT) (2011) – 24,391 vehicles per day
- Baseline HGV Traffic Flow (HGV) (2011) – 2,267 heavy goods vehicles per day
- Percentage of Traffic being HGVs – 9.3%

Link 4 A5 - East Of A483 Towards Shrewsbury

This link is not located on the STMP and has been included within the model to show distribution of traffic on this link for construction traffic and materials from north of Shrewsbury. The road is a single/dual carriageway and bypasses villages along the A5 route. It does not have any frontage properties and has been classified as a **low** sensitivity receptor.

- Baseline Overall Traffic Flow (AADT) (2011) – 18,528 vehicles per day
- Baseline HGV Traffic Flow (HGV) (2011) – 1,244 heavy goods vehicles per day
- Percentage of Traffic being HGVs – 6.7%

Link 5 A483 - From A495 To A5

This link is located on Section 2 of the STMP. This existing road is a trunk route and is the Oswestry Bypass linking the A495, A5 and the A483 which links between Shrewsbury, Oswestry and Wrexham. It does not have any frontage properties and has been classified as a **low** sensitivity receptor.

- Baseline Overall Traffic Flow (AADT) (2011) – 11,992 vehicles per day
- Baseline HGV Traffic Flow (HGV) (2011) – 1,011 heavy goods vehicles per day
- Percentage of Traffic being HGVs – 8.4%

Link 6 A483 - From A458 To A495

This link is located in Section 2 of the STMP and is an existing section of trunk road which links the A495 south of Oswestry to the A458 to the north of Welshpool. This section of the trunk road network is single carriageway along its length and has several frontage properties in the towns of Llyncllys, Pant and Llanymynech. This link has been classified as a **medium** sensitivity receptor.

- Baseline Overall Traffic Flow (AADT) (2011) – 8,688 vehicles per day
- Baseline HGV Traffic Flow (HGV) (2011) – 917 heavy goods vehicles per day
- Percentage of Traffic being HGVs – 10.6%

Capabilities on project:
Transportation

Link 7 A458 - From A483 To Shrewsbury - East Of Welshpool

This link is not located within the extents of the STMP and has been included within the model to demonstrate the impacts of construction traffic travelling to Mid Wales from the English Midlands and Shrewsbury on the Welsh trunk road network. This road is a principal route, single carriageway along the majority of its length and has several instances where there are frontage properties along its length. On this basis, it has been classified as a **medium** sensitivity receptor.

- Baseline Overall Traffic Flow (AADT) (2011) – 8,049 vehicles per day
- Baseline HGV Traffic Flow (HGV) (2011) – 617 heavy goods vehicles per day
- Percentage of Traffic being HGVs – 8.3%

Link 8 A483 - Between A458/A483 And Welshpool Station

This link is located on Section 2 of the STMP and is a dual carriageway linking the roundabout at the A458 and the B4381 at Welshpool Train Station/Town Centre. This link bypasses the centre of Welshpool and has no frontage properties and has been classified as a **low** sensitivity receptor.

- Baseline Overall Traffic Flow (AADT) (2011) – 14,429 vehicles per day
- Baseline HGV Traffic Flow (HGV) (2011) – 1098 heavy goods vehicles per day
- Percentage of Traffic being HGVs – 7.6%

Link 9 A458 - From A483 To B4392 - Welshpool Centre

This link is on Section 3 of the STMP and models the impact on the route through the centre of Welshpool and combines the trip counts on the B4381 and the A458 which form a one-way system through the town centre. To simplify the model, and due to the lack of data, the A490 is not modelled. This link is a single carriageway along its length with multiple frontage properties and is trunked except for a 400m section within Welshpool town centre at the junction with the B4381. On this basis, it is assumed that this link has been classified as a **medium** sensitivity receptor.

- Baseline Overall Traffic Flow (AADT) (2011) – 4,596 vehicles per day
- Baseline HGV Traffic Flow (HGV) (2011) – 255 heavy goods vehicles per day
- Percentage of Traffic being HGVs – 5.5%

Link 10 A458 - From B4392 To A495

This link is on Section 3 of the STMP. This link is a single carriageway route along the A458 trunk road west from Welshpool through Llanfair Caereinion. This road has numerous frontage properties and therefore has been classified as a **medium** sensitivity receptor.

- Baseline Overall Traffic Flow (AADT) (2011) – 4,319 vehicles per day
- Baseline HGV Traffic Flow (HGV) (2011) – 194 heavy goods vehicles per day
- Percentage of Traffic being HGVs – 4.5%

Link 11 A495 - From A458 To A483, North Of Welshpool

The A495 links between the A458 at Link 10 and the A483 at Link 6, bypassing Welshpool. It is a non-trunk route but is signposted as a principal route. The road is a single carriageway route with several pinch points and narrow sections with frontage properties at Llansantffraid, Porth-y-Waen and Llyncllys. Therefore, this link has been classified as a **medium** sensitivity receptor.

- Baseline Overall Traffic Flow (AADT) (2011) – 3,841 vehicles per day
- Baseline HGV Traffic Flow (HGV) (2011) – 225 heavy goods vehicles per day

Capabilities on project:
Transportation

- Percentage of Traffic being HGVs –5.9%

Link 12 A458 - From A495 To B4395

This link is on Section 3 of the STMP. This link spans the A458 from the A495 to the west of Llanfair Caereinion to Llangadfan, passing through Llanerfyl. The road is a single carriageway road and is trunked. The road has several frontage properties in Llanerfyl and Llangadfan and therefore has been classified as a **medium** sensitivity receptor.

- Baseline Overall Traffic Flow (AADT) (2011) – 4,495 vehicles per day
- Baseline HGV Traffic Flow (HGV) (2011) – 160 heavy goods vehicles per day
- Percentage of Traffic being HGVs –3.6%

Link 13 A458 - From B4395 to A470

This link is on Section 2 of the STMP. This link is a trunked single carriageway road with no settlements located along it and no frontage properties. Therefore this link has **low** sensitivity.

- Baseline Overall Traffic Flow (AADT) (2011) – 2,616 vehicles per day
- Baseline HGV Traffic Flow (HGV) (2011) – 112 heavy goods vehicles per day
- Percentage of Traffic being HGVs –4.3%

Link 14 A483 - From Welshpool To Newtown A489

This link is on Section 3 of the STMP. This link spans the A483 between Welshpool and Newtown. This road is a trunked single carriageway road and is the main north to south route in this area of Wales. There are some properties close to the existing road on entry into Newtown and because of this the route has been classified as a **medium** sensitivity receptor.

- Baseline Overall Traffic Flow (AADT) (2011) – 10,165 vehicles per day
- Baseline HGV Traffic Flow (HGV) (2011) – 1,220 heavy goods vehicles per day
- Percentage of Traffic being HGVs –12%

Link 15 A483 - From A489 To A483 - Newtown Centre

This link is on Section 5 of the STMP. Link 15 is the main route through Newtown centre and is fronted by several residential properties and businesses. This route is an existing trunk route and is a single carriageway except at the signals at the A495 and A483. This route is being bypassed as a part of the Newtown bypass scheme which has an indeterminate completion date. Because of the existing properties, this link has been classified as a **medium** sensitivity receptor.

- Baseline Overall Traffic Flow (AADT) (2011) – 16,754 vehicles per day
- Baseline HGV Traffic Flow (HGV) (2011) – 1,437 heavy goods vehicles per day
- Percentage of Traffic being HGVs –8.6%

Link 16 A489 - From A483 To A470

This link is on Section 5 of the STMP. This link is a single carriageway trunk road exiting Newtown to the west. It is fronted by residential properties, businesses and retail on exit from Newtown. Because of the existing properties, this link has been classified as a **medium** sensitivity receptor.

- Baseline Overall Traffic Flow (AADT) (2011) – 7,961 vehicles per day
- Baseline HGV Traffic Flow (HGV) (2011) – 587 heavy goods vehicles per day
- Percentage of Traffic being HGVs –7.4%

Capabilities on project:
Transportation

Link 17 A470 - Between A489 And Talerddig

This link is on Section 5 of the STMP. This link is a single carriageway trunk road leading north west away from Newtown. The road passes through several small villages at Caersws, Pntdolgoch, Carno and taelrddig, and because of these villages and the properties within them, this link has been classified as a **medium** sensitivity receptor.

- Baseline Overall Traffic Flow (AADT) (2011) – 3,449 vehicles per day
- Baseline HGV Traffic Flow (HGV) (2011) – 412 heavy goods vehicles per day
- Percentage of Traffic being HGVs –11.9%

Link 18 A470 - Between Talerddig And Cemmaes

This link is on Section 5 of the STMP. This link is a single carriageway trunk road leading north west away from Newtown. The road passes through several small villages at Dolfach and Llanbrynmair and because of these villages and the properties within them, this link has been classified as a **medium** sensitivity receptor.

- Baseline Overall Traffic Flow (AADT) (2011) – 2,089 vehicles per day
- Baseline HGV Traffic Flow (HGV) (2011) – 245 heavy goods vehicles per day
- Percentage of Traffic being HGVs –11.7%

Link 19 A470 - Between Cemmaes And A458

This link is outside of the scope of the STMP and is included within the model to identify the impact of construction traffic movements on the A470. This link has receptors at the towns of Cammaes and Mallwyd and is classified as a **medium** sensitivity receptor.

- Baseline Overall Traffic Flow (AADT) (2011) – 2,377 vehicles per day
- Baseline HGV Traffic Flow (HGV) (2011) – 144 heavy goods vehicles per day
- Percentage of Traffic being HGVs –6.1%

Link 21 A470 - From A489 To B4518 Llanidloes

This link is outside of the scope of the STMP and is included to model the impacts on traffic for the SSA B and C schemes which will use this single carriageway trunked link for construction material and personnel transportation. Due to Llanidloes, this link has been classified as a **medium** sensitivity receptor.

- Baseline Overall Traffic Flow (AADT) (2011) –6,191 vehicles per day
- Baseline HGV Traffic Flow (HGV) (2011) – 505 heavy goods vehicles per day
- Percentage of Traffic being HGVs –8.2%

Link 22 A489 - Between A483 Newtown And Kerry

This link is now outside of the scope of the STMP and is a single carriageway principal route between Newtown at the A483 and the Vastre. This road passes frontage properties and has been classified as a **medium** sensitivity receptor.

- Baseline Overall Traffic Flow (AADT) (2011) –2,545 vehicles per day
- Baseline HGV Traffic Flow (HGV) (2011) – 145 heavy goods vehicles per day
- Percentage of Traffic being HGVs – 5.7%

Link 24 A483 - Between A483/A489 In Newtown And Dolfor

This link is now part of Section 6 of the STMP It is a single carriageway trunk road which leads south of Newtown towards Llanbister and Crossgates. This road services all of the SSA C schemes to the south of Newtown. This section of the A483 has been classified as a **medium** sensitivity receptor.

Capabilities on project:
Transportation

- Baseline Overall Traffic Flow (AADT) (2011) –2,357 vehicles per day
- Baseline HGV Traffic Flow (HGV) (2011) – 232 heavy goods vehicles per day
- Percentage of Traffic being HGVs – 9.8%

Link 25 A483 - From Dolfor To B4356

This link is situated in Section 6 of the STMP and is the origin link for most of the SSA C schemes' traffic impact which includes AILs, construction and personnel traffic. This link is a single carriageway trunk route and has sensitive receptors at Dolfor and Llanbadarn Fynydd. Therefore, this link has been classified as a **medium** sensitivity receptor.

- Baseline Overall Traffic Flow (AADT) (2011) –2,721 vehicles per day
- Baseline HGV Traffic Flow (HGV) (2011) – 154 heavy goods vehicles per day
- Percentage of Traffic being HGVs – 5.7%

Link 26 A483 - From B4356 To A44

This link, to the south of the Llanbadarn and Llanbister, is outside of the scope of the STMP impact, but is a route for construction traffic for the SSA C schemes as well as an alternative AIL route for some of the schemes avoiding Newtown and Welshpool. This link is a single carriageway road with receptors at Cross Gates and Llanbister and has been classified as a **medium** sensitivity receptor.

- Baseline Overall Traffic Flow (AADT) (2011) –3,036 vehicles per day
- Baseline HGV Traffic Flow (HGV) (2011) – 176 heavy goods vehicles per day
- Percentage of Traffic being HGVs – 5.8%

Link 27 A44 - From A483 To A488 Crossgates East

This link is outside the current STMP scope and heads east towards Penybont. This is a single carriageway road with receptors at Penybont and Crossgates and has been classified as a **medium** sensitivity receptor.

- Baseline Overall Traffic Flow (AADT) (2011) –3,801 vehicles per day
- Baseline HGV Traffic Flow (HGV) (2011) – 221 heavy goods vehicles per day
- Percentage of Traffic being HGVs – 5.8%

Link 28 A44 - From A483 To A470 - Crossgates West

This link is outside the current STMP scope and heads east towards Rhayader. This is a single carriageway road with receptors at Gwystre and Crossgates and has been classified as a **medium** sensitivity receptor.

- Baseline Overall Traffic Flow (AADT) (2011) –1,821 vehicles per day
- Baseline HGV Traffic Flow (HGV) (2011) – 110 heavy goods vehicles per day
- Percentage of Traffic being HGVs – 6.0%

Link 29 A483 - From A44 To A4081 - Llandrindod Wells

This link is outside the current STMP scope and is the main route towards Llandrindod Wells. This is a single carriageway road with receptors at Llandrindod Wells and has been classified as a **medium** sensitivity receptor.

- Baseline Overall Traffic Flow (AADT) (2011) –7,318 vehicles per day
- Baseline HGV Traffic Flow (HGV) (2011) – 301 heavy goods vehicles per day
- Percentage of Traffic being HGVs – 4.1%

Capabilities on project:
Transportation

Link 30 A483 - From A4081 To A470 - Llandrindod Wells and Buith Wells

This link is outside the current STMP scope and is the main route towards Llandrindod Wells and Buith Wells. This is a single carriageway road with receptors at Llandrindod Wells and has been classified as a **medium** sensitivity receptor.

- Baseline Overall Traffic Flow (AADT) (2011) – 8,087 vehicles per day
- Baseline HGV Traffic Flow (HGV) (2011) – 269 heavy goods vehicles per day
- Percentage of Traffic being HGVs – 3.3%

Link 31 B4392 - From A458 To A483 N Of Welshpool

This link is specifically used by the Carnedd Wen scheme for the transportation of construction materials and personnel. It is a single carriageway non principal route outside of the STMP. Due to this road passing through Guilsfield, Arddleen, this link has been classified as a **medium** sensitivity receptor.

- Baseline Overall Traffic Flow (AADT) (2011) – 1,452 vehicles per day
- Baseline HGV Traffic Flow (HGV) (2011) – 145- heavy goods vehicles per day
- Percentage of Traffic being HGVs – 10%

Link 32 A470 - From A458 To Dolgellau

This link is outside of the scope of the STMP and is included within the model to identify the impact of construction traffic movements on the A470. This link has been classified as a **medium** sensitivity receptor.

- Baseline Overall Traffic Flow (AADT) (2011) – 2,114 vehicles per day
- Baseline HGV Traffic Flow (HGV) (2011) – 80- heavy goods vehicles per day
- Percentage of Traffic being HGVs – 3.8%

This link is used by the SSA B schemes for construction material and personnel transportation.

Link 33 A489 - From A470 To Machynlleth

This link is outside of the scope of the STMP and is included within the model to identify the impact of construction traffic movements on the A470. This link has receptors at the towns of Machynlleth and has been classified as a **medium** sensitivity receptor.

- Baseline Overall Traffic Flow (AADT) (2011) – 3,183 vehicles per day
- Baseline HGV Traffic Flow (HGV) (2011) – 157 heavy goods vehicles per day
- Percentage of Traffic being HGVs – 4.9%

Capabilities on project:
Transportation

4 Traffic Assessment Criteria

4.1 Environmental Assessment Criteria

There is no published guidance on the assessment of traffic impacts associated with temporary construction activities. Reference is, therefore, made to long term operational impact guidelines produced by the Institute of Environmental Assessment (IEA) in 1993.

The IEA Guidelines for the Environmental Assessment of Road Traffic suggests the following screening criteria (percentage changes in traffic) may be used for establishing the need for an assessment of potential significance, for example:

- Rule 1 include highway links where traffic flows will increase by more than 30% (or the number of heavy goods vehicles will increase by more than 30%)
- Rule 2 include any other specifically sensitive areas where traffic flows have increased by 10% or more

The IEA Guidelines acknowledge that day-to-day variations of traffic on a road can frequently be at least + or – 10% and, at a basic level, it should therefore be assumed that projected changes in traffic of less than 10% create no discernible environmental impact. Absolute changes (number of vehicles) are equally relevant since percentages alone could be misleading.

The Guidelines distinguish between the significance of operational and capacity criteria for highways with that which is more relevant to assessing environmental impact. The IEA advises that a 30% change in traffic flows represents a reasonable threshold for including a highway link in an assessment of potential significance.

In terms of magnitude of impact, the IEA guidelines point to changes in traffic in excess of 30%, 60% and 90% as being representative of “slight”, “moderate” and “substantial” impacts respectively. The table below reflects the IEA guidance and has been used to quantify the magnitude of impact of the development traffic.

Table 3: Magnitude of Traffic Impact

Magnitude	Impact
Substantial	Considerable deterioration/improvement in local conditions or circumstances (+90% increase in traffic)
Moderate	Readily apparent change in conditions or circumstances (60 – 90% increase in traffic)
Slight	Perceptible change in conditions or circumstances (30 – 60% increase in traffic)
Negligible	Very small change in conditions or circumstances (10 – 30% increase in traffic); and
No Impact	No discernible change in conditions – 10% increase in traffic).

As indicated above, the screening criteria relate to the operational impacts of development only. Application of these Guidelines to temporary construction traffic is considered a robust and conservative approach in the absence of wholly applicable data.

Receptors are locations or land uses categorized by their degree of sensitivity (or Environmental Value) with guidance provided in the Design Manual for Roads and Bridges (DMRB), Volume 11, Section 2 (Part 5, HA 205/08).

Capabilities on project:
Transportation

Table 4: Sensitivity of Receptors

Sensitivity	Receptor Description
Very High	Nationally or internationally important site with special sensitivity to increases in road traffic.
High	Regionally important site with special sensitivity to increases in road traffic.
Medium	Residential (with frontage onto road under consideration), educational, healthcare, leisure, public open space or town centre/local centre land use.
Low	Employment or out of town retail land use, such as retail park.

The construction delivery routes considered appropriate for use by heavy goods vehicles (HGVs) are, in the main, trunk roads. These roads and the communities along them are already exposed to HGV traffic. The routes to the north of Oswestry (motorway and trunk roads) are generally corridors with little development frontage other than commercial or retail uses. This document, therefore, categorizes these routes (Links 1 to 5, Table 14.8) as having a Sensitivity Level of “Low”.

To the south of Oswestry the A483 trunk road passes, in part, through communities such as Pant and Llanymynech where there is frontage residential development. Similarly at Welshpool and along the A458 trunk road towards the development site there are individual residences and communities adjacent to the road (Llanfair Caereinion, Llanerfyl, Llangadfan, Foel). This document, therefore, categorizes these routes and locations as having a Sensitivity Level of “Medium”.

Other county roads within Welshpool or passing through villages such as Arddleen, Guilsfield, Llansantffraid and Meifod are considered to have Sensitivity Levels corresponding to “Medium”. The same categorisation has been applied to locations further south such as Newtown and Dolfor.

The assessment of the significance of the effect of traffic changes along these routes should have regard to both the magnitude of the development related traffic (change) and the receptor’s environmental value (sensitivity). The level of significance can be determined from the following matrix in **Table 2** (this again is based upon the guidance given in the DMRB). Dependent upon the sensitivity of the receptor, significance levels of “Moderate” and above are regarded as requiring further consideration.

Table 5: Assessment of Significance

		Magnitude of Impact (Degree of Change)			
		Negligible	Slight	Moderate	Substantial
Receptor Sensitivity	Very High	Slight	Moderate or Large	Large or Very Large	Very Large
	High	Slight	Slight or Moderate	Moderate or Large	Large or Very Large
	Medium	Neutral or Slight	Slight	Moderate	Moderate or Large
	Low	Neutral or Slight	Neutral or Slight	Slight	Slight or Moderate

For the basis of analysis, the traffic flows which have increased by more than 30% in terms of overall traffic flow, and HGV traffic flow have been shown in RED text or shading in the Impact Matrices in **Appendix G** and **Appendix H**.

Capabilities on project:
Transportation

4.2 Modelling Scenarios

Two scenarios have been tested.

Scenario 1 includes the Section 36 sites, Tirgwynt and the Strategic Route Construction Work.

This scenario represents the industry-accepted transport assessment of assessing the applications under consideration together with consented development (Tirgwynt only) together with the strategic route highway works.

Scenario 2 includes the Section 36 sites, all non Section 36 sites and Strategic Route Construction Works, Scenario 2 represents the scenario requested for Session 4 of the Inquiry.

Capabilities on project:
Transportation

5 Traffic Impact

5.1 Introduction

This section will provide a summary of the results for the years between 2015 and 2022 for both Scenarios 1 and 2, and the full set of scenarios assessed is summarised below and within **Appendix G** giving the increase in vehicle numbers along with the increase in the base flows and **Appendix H** giving the percentage increase on each link.

The assessments for each month throughout the design programme as well as a yearly average are set out as follows.

The following analysis of the percentage changes to the highway network link flows has had regard to the magnitude of impact (Table 4) wherein changes of less than 10% can be regarded as “no impact”. Consequently the following commentary focuses upon and identifies those links that could experience a magnitude of impact greater than 10%. The significance is determined by reference to Table 6 and having regard to both the magnitude of impact and the sensitivity of the receptor. For example a link of Medium sensitivity experiencing a magnitude of impact of between 10 and 30%, the level of Significance would be regarded as Neutral or Slight.

5.2 Scenario 1 Section 36, Tirgwynt and Strategic Route Construction Works

All Traffic

For all traffic the traffic impact is less than 10% (apart from parts of the A483 south of Newtown in 2016) for the strategic and primary road links for each month and each year between 2015 and 2022. As such, there is no traffic impact (defined as no discernible change from **Table 1**) from construction traffic overall and, accordingly, no significant impact (in accordance with **Table 3**).

Link 24, A483 Newtown to Dolfor, has a negligible traffic increase in 1 month of 2016. In 2016, the annual daily average increase does not exceed 10% and, as such, there is no traffic impact and no significance overall. There is neutral or slight significance for 1 month.

Link 25, A483 Dolfor to the B4356, has negligible traffic increase in 11 months of 2016. In 2016, the annual daily average increase is 12.9%. Accordingly, there is neutral or slight significance overall with the same quantification for 11 months.

No part of the strategic and primary road network experiences traffic increases in excess the 30% screening threshold identified within the IEA Guidelines as warranting further consideration.

HGV Traffic only

Link 9, Welshpool Town Centre, has negligible HGV traffic increases in 3 months of 2015, 11 months in 2016, 5 months in 2017 and 1 month in 2019. There is a slight HGV traffic increase in 1 month of 2016. Only in 2015 and 2016 do the annual HGV daily average increases exceed 10% (12.8% and 18.6% respectively). Accordingly, there is neutral or slight significance in 2015 and 2016. The same quantification of neutral or slight significance also applies to the individual months identified above apart from 1 month in 2016 which experiences slight significance.

Link 10, A458 from Welshpool through Llanfair Caereinion to A495, has negligible HGV traffic increases in 3 months of 2016, 12 months in 2019 and 3 months in 2021. Slight (between 30% and 60%) traffic impact occurs in 6 months of 2015. Only in 2015 and 2019 does the annual HGV daily average exceed 10% (29.2% and 14.9% respectively). Accordingly, there is neutral or slight significance in 2015 and 2019. The same quantification of slight to neutral applies to those individual months having negligible HGV traffic increase whilst those months in 2015 with slight HGV traffic impact the significance of the HGV increase is slight.

Capabilities on project:
Transportation

Link 12, A458 from A495 to B4395 passing through Llanerfyl, has negligible HGV traffic increases in 12 months of 2016, 2019, 2020, 2021 and 9 months of 2022. In 2016, 2019, 2020 and 2021 the annual HGV daily average increase exceeds 10% (15.4%, 24.0%, 13.4% and 15.1% respectively). Accordingly, there is neutral or slight significance in 2016, 2019, 2020 and 2021. The same quantification of slight to neutral significance also applies to the individual months identified above. There is no HGV impact or significance overall in 2022 with a neutral or slight significance in 9 months of 2022.

Link 13, B4395 to A470 passing through Foel, has negligible HGV traffic increases in 9 months of 2016, 3 months of 2018, 12 months of 2020, 2021 and 9 months of 2022. Slight HGV traffic increases occur in 3 months of 2016 and 12 months of 2019. In 2016, 2020, 2021 and 2022 the annual HGV daily average increase exceeds 10% (23.2%, 20.1%, 22.6% and 14.7% respectively). Accordingly, there is neutral or slight significance in 2016, 2020, 2021 and 2022 with the same quantification also applying to the respective months in these years. In 2019 the annual HGV daily average increase is 36.1% indicating slight significance of HGV impact over the year. There is no HGV impact or significance overall in 2018 with a neutral or slight significance in 3 months of 2018.

Link 16, A483 to A470 through part of Newtown, has negligible HGV traffic increase in 1 month of 2016. The 2016 annual HGV daily average increase is less than 10%. Accordingly, there is no HGV impact and no significance over the year overall. There is neutral or slight significance during 1 month of 2016.

Link 17, A470 between A489 and Talerddig, has negligible HGV traffic increases in 6 months of 2016 and 10 months of 2017. In 2016 the annual HGV daily average increase does not exceed 10%. Accordingly, there is no HGV impact and no significance overall in 2016 with neutral to slight significance in 6 months. In 2017 the annual HGV daily average increase exceeds 10% at 15.4%. Accordingly, there is negligible HGV traffic impact in 2017 with neutral or slight significance. The same quantification of slight to neutral significance also applies to the individual months identified above.

Link 24, A483 from Newtown to Dolfor, has negligible HGV traffic increase in 2 months in 2015, 10 months in 2016 and 4 months in 2018. There is slight HGV increase in 1 month in 2016. The 2016 annual HGV daily average increase is 21.7% indicating slight HGV impact overall and slight significance. 10 months in 2016 experience neutral or slight significance with 1 experiencing slight significance. 2015 and 2018 annual HGV daily average increases do not exceed 10%, as such, there is no HGV impact and no significance overall. The individual months experience neutral or slight significance

Link 25, Dolfor to B4356 at Llanbister, has negligible HGV traffic increases in 1 month in 2015, 1 month of 2016, 3 months in 2017, 4 months of 2018 and 1 month of 2019. Slight HGV traffic increase occurs in 2 months in 2015, 5 months in 2016 and 5 months of 2018. Moderate HGV traffic increase occurs in 5 months of 2016. A substantial HGV traffic increase (129.4%) occurs in 1 month of 2016. Only in 2016 and 2018 does the annual HGV daily average increase exceed 10% (69.7% and 21.8% respectively). Accordingly, there is neutral or slight significance in 2015, 2018 and 2019 overall. The same quantification applies to the individual months within these years apart from 2 months in 2015 which experience slight significance light significance applies to those months with slight HGV traffic increases. Moderate to large significance applies to 1 month in 2016.

In 2016, there is moderate HGV traffic impact and moderate significance overall. One month experiences neutral or slight significance, 5 months experience slight significance, 5 months experience medium significance and 1 month experiences moderate or large significance.

Link 26, A483 form B4356 to A44, has negligible HGV traffic impact in 2 months of 2015, 7 month of 2016, slight HGV traffic impact in 3 months of 2016 and moderate HGV traffic impact in 1 month of 2016. The annual HGV daily average traffic increase in 2015 does not exceed 10%. Accordingly, there is no HGV traffic impact and no significant impact overall in 2015%. In 2016 the annual HGV daily average traffic increase is 28.4% representing slight HGV traffic impact

Capabilities on project:
Transportation

and slight significance overall. Neutral or slight significance occurs in 7 months, slight significance in 3 months and moderate significance in 1 month.

Link 27, A44 from A483 to A488 towards Penybont, has negligible HGV traffic impact in 5 months and 1 month of slight HGV traffic impact in 2016. The annual HGV daily traffic increase in 2016 is 11.1%. Accordingly, there is negligible HGV traffic impact and neutral or slight significance in 2016 overall with neutral or slight significance in 5 months and slight significance in 1 month.

Link 28, A44 from A483 to A470 at Rhayader, has a slight HGV traffic impact in 5 months and 1 month of slight HGV traffic impact in 2016. The annual daily HGV traffic increase in 2016 is 11.6%. Accordingly, there is negligible HGV traffic impact and neutral or slight significance in 2016 overall with neutral or slight impact in 5 months and slight significance in 1 month.

Link 29, A483 from A44 to A4081 in Llandrindod Wells, has a negligible HGV traffic impact in 1 month of 2016. The annual HGV daily traffic increase does not exceed 10% overall. Accordingly, there is no HGV traffic impact and no significance in 2016 with neutral or slight significance in 1 month.

Link30, A483 from A4081 to A470 at Builth, has a negligible HGV traffic impact in 1 month of 2016. The annual HGV daily traffic increase does not exceed 10% overall. Accordingly, there is no HGV traffic impact and no significance in 2016 with neutral or slight significance in 1 month.

5.3 Scenario 2 Section 36, Non Section 36, Consented Sites and Strategic Route Construction Works

All Traffic

For all traffic, the traffic impact is less than 10% on the strategic and primary road network for each month and each year between 2015 and 2022 apart from negligible increases in traffic on the A483 between Newtown and the A44 in 2016 (9 months for Link 24, the A483 between Newtown and Dolfor, 12 months for Link 25, the A483 between Dolfor and the B4356 and 1 month for Link 26, the A483 between the B4356 and the A44). The annual daily average increase in traffic for 2016 overall is negligible for Links 24 and 25 (11.4% and 18.2% respectively) and less than 10% for Link 26. Accordingly, there is neutral or slight significance overall for Links 24 and 25 in 2016 overall with the same quantification for the individual months. There is no traffic impact and no significance overall for Link 26 with neutral or slight significance for 1 month.

As such, for the majority of the strategic and primary road network, there is no traffic impact from construction traffic overall and, accordingly, no significance.

No part of the strategic and primary road network experiences traffic increases in excess the 30% screening threshold identified within the IEA Guidelines as warranting further consideration.

HGV Traffic only

Link 9, Welshpool Town Centre, has negligible (between 10% and 30%) HGV traffic increases in 3 months of 2015, 8 months in 2016, 8 months in 2017, 10 months in 2019. There is a slight HGV traffic increase in 4 months in 2016. The annual HGV daily average increases exceed 10% in all of these years (12.8%, 27.4%, 11.1% and 13.3% respectively). Accordingly, there is neutral or slight significance of HGV impact in these years. The same quantification of neutral or slight significance also applies to the individual months identified above apart from the 4 months in 2016 which have slight significance.

Link 10, A458 from Welshpool through Llanfair Caereinion to A495, has negligible HGV traffic increases in 3 months of months in 2019 and 3 months in 2021. Slight traffic impact occurs in 6 months of 2015. The annual HGV daily average exceeds 10% in 2015, 2016 and 2019 (29.2%, 10.8% and 14.9% respectively). Accordingly, there is neutral or

Capabilities on project:
Transportation

slight significance in 2016 and 2019. The same quantification of slight to neutral applies to those individual months having negligible HGV traffic increase in these years. There is also neutral or slight significance overall for 2015 with slight significance for 6 months of 2015. The annual HGV daily average increase in 2021 does not exceed 10%. Accordingly, there is no traffic impact and no significance overall with neutral or slight significance in 3 months.

Link 12, A495 to B4395 passing through Llanerfyl, has negligible HGV traffic increases in 12 months of 2016, 2019, 2020, 2021 and 9 months of 2022. In 2016, 2019, 2020 and 2021 the annual HGV daily average increase exceeds 10% (15.4%, 24.0%, 13.4% and 15.1% respectively). Accordingly, there is neutral or slight significance of HGV impact in 2016, 2019, 2020 and 2021. The same quantification of slight to neutral significance also applies to the individual months identified above. There is no HGV impact or significance overall in 2022 with a neutral or slight significance in 9 months of 2022.

Link 13, B4395 to A470 passing through Foel, has negligible HGV traffic increases in 9 months of 2016, 3 months of 2018, 12 months of 2020, 2021 and 9 months of 2022. Slight HGV traffic increases occur in 3 months of 2016 and 12 months of 2019. In 2016, 2019, 2020, 2021 and 2022 the annual HGV daily average increase exceeds 10% (23.2%, 36.1%, 20.1%, 22.6% and 14.7% respectively). Accordingly, there is neutral or slight significance of HGV impact in 2016, 2020, 2021 and 2022 with the same quantification also applying to the respective months in these years. In 2019 the annual HGV daily average increase is 36.1% indicating slight significance of HGV impact over the year. The annual HGV daily average increase is less than 10% in 2018. Accordingly, there is no HGV impact and no significance overall with negligible HGV impact and neutral to slight significance in 3 months of 2018.

Link 14, A483 from Welshpool to Newtown, has slight HGV traffic increases in 4 months of 2016. The annual HGV daily average increase is less than 10% in 2016. Accordingly, there is no HGV impact and no significance overall with negligible HGV impact and neutral to slight significance in the 4 months of 2016.

Link 15, A483 from A489 to A483 through Newtown, has slight HGV traffic increase in 1 month of 2016. The annual HGV daily average increase is less than 10% in 2016. Accordingly, there is no HGV impact and no significance overall with negligible HGV impact and neutral to slight significance in the 1 month of 2016.

Link 16, A483 to A470 through part of Newtown, has negligible HGV traffic increase in 5 months of 2016. The 2016 annual HGV daily average increase exceeds 10% at 12.5%. Accordingly, there is negligible HGV impact and neutral to slight impact over the year overall. The same quantification of neutral to slight significance also applies to the 5 months identified.

Link 17, A470 between A489 and Talerddig, has negligible HGV traffic increases in 9 months of 2016 and 10 months of 2017. Slight traffic impact occurs in 1 month of 2016. In 2016 and 2017 the annual HGV daily average increases exceed 10% at 16.8% and 15.6% respectively. Accordingly, in 2016 and 2017 there is negligible HGV traffic impact with neutral or slight significance overall. The same quantification of slight to neutral significance also applies to the number of individual months of 2016 and 2017 identified above apart from 1 month in 2016 with slight significance.

Link 18, A470 between Talerddig and Cemmaes, has negligible HGV traffic increases in 7 months of 2016. The 2016 annual HGV daily average increase is less than 10%. Accordingly, there is no HGV impact and no significance overall in 2016. For the identified 7 months there is neutral or slight significance.

Link 24, A483 from Newtown to Dolfor, has negligible HGV traffic increases in 2 months of 2015, 6 months of 2016, 1 month of 2017, 4 months of 2018 and 4 months of 2019. In 2016 there is also slight impact in 3 months and moderate impact in 1 month. The 2016 annual HGV daily average increase exceeds 10% at 42.3%. Accordingly, there is slight significance overall in 2016 with 2 months of neutral or slight significance, 9 months of slight significance and 1 month of moderate significance. The 2015, 2017, 2018 and 2019 annual HGV daily average increases are less than 10%. Accordingly, there is no HGV impact and no significance in these years. Neutral or slight significance applies to the number of individual months of 2015, 2017, 2018 and 2019 identified above.

Capabilities on project:
Transportation

Link 25, Dolfor to B4356 at Llanbister, has negligible HGV traffic increases in 1 month of 2015, 11 months of 2017, 8 months of 2018 and 4 months of 2019. Slight HGV increases occur in 2 months of 2015, 2 months of 2016, 1 month of 2017, 4 months of 2018 and 4 months of 2019. Moderate HGV increase occurs in 1 month of 2016. (68.6%). Substantial HGV traffic increases occur in 10 months of 2016. The increases need to be considered in light of the very low base traffic flows and HGV flows on the A483 at this location which being a Trunk Road would be expected to carry much higher flows.

Overall, the 2015 annual HGV daily average does not exceed 10%. Accordingly, there is no HGV traffic impact and no significance overall. There is neutral or slight significance in 1 month and slight significance in 2 months.

Overall, the 2016 annual HGV daily average is 131.4% and of substantial traffic impact with moderate or large significance. 2 months experience slight significance, 1 month experiences moderate significance and 10 months experience moderate or large significance. This is due to the Llaithddu, Llandinam, Garreg Lwyd, Bryngydfa, Hirddywel and Neuadd Goch schemes assumed to be all taking access from this section of the strategic road network in the same year.

Overall, the 2017 annual HGV daily average increase is 24.6% and of negligible traffic impact with neutral or slight significance. 11 months experience neutral or slight significance and 1 month experiences slight significance.

Overall, the 2018 annual HGV daily average increase is 26.8% and of negligible traffic impact with neutral or slight significance. 8 months experience neutral or slight significance and 4 months experience slight significance.

Overall, the 2019 annual HGV daily average increase is 20.5% and of negligible HGV impact with neutral or slight significance. 4 months experience neutral or slight significance and 4 months experience slight significance.

Link 26, A483 from B4356 to A44, has negligible HGV traffic impact in 2 months of 2015, 2 months of 2016, 4 months in 2017, 8 months in 2018 and 4 months in 2019. Slight HGV traffic impact occurs in 7 months of 2016. Moderate HGV traffic impact occurs in 2 months of 2016. Substantial HGV traffic impact occurs in 1 month of 2016.

Overall, the annual HGV daily traffic impact in 2015 does not exceed 10% such that there is no traffic impact and no significance. There is neutral or slight significance in 2 months.

Overall, the annual HGV daily traffic impact in 2016 is slight (55.3%) with slight significance. Accordingly, there is neutral or slight significance for 2 months, slight significance for 7 months, moderate significance for 2 months and moderate or large significance for 1 month.

Overall, the annual HGV daily traffic impact in 2017 is negligible (10.8%). There is neutral or slight significance for 4 months.

Overall, the annual HGV daily traffic impact in 2018 is negligible (11.7%) with neutral or slight significance. Accordingly, there is neutral or slight significance for 8 months.

Overall, the annual HGV daily traffic impact in 2019 does not exceed 10% such that there is no traffic impact and no significance. There is neutral or slight significance for 4 months.

Link 27, A44 from A483 to A488 towards Penybont, has a negligible HGV traffic impact in 10 months of 2016 and slight HGV traffic impact in 1 month of 2016. The annual HGV daily traffic increase in 2016 is 21.8%. Accordingly, HGV traffic impact is negligible with neutral or slight significance in 2016 overall with neutral or slight significance in 10 months and slight significance in 1 month.

Link 28, A44 from A483 to A470 at Rhayader, has a negligible HGV traffic impact in 10 months of 2016 and slight HGV traffic impact in 1 month of 2016. The annual HGV daily traffic increase in 2016 is 22.3%. Accordingly, HGV traffic impact is negligible with neutral or slight significance in 2016 overall with neutral or slight significance in 10 months and slight significance in 1 month.

Capabilities on project:
Transportation

Link 29, A483 from A44 to A4081 in Llandrindod Wells, has a negligible HGV traffic impact in 1 month of 2016. The annual HGV daily traffic increase does not exceed 10% overall. Accordingly, there is no HGV traffic impact and no significance in 2016 with neutral or slight significance in 1 month.

Link30, A483 from A4081 to A470 at Builth, has a negligible HGV traffic impact in 1 month of 2016. The annual HGV daily traffic increase does not exceed 10% overall. Accordingly, there is no HGV traffic impact and no significance in 2016 with neutral or slight significance in 1 month.

Link 32, A470 from A458 to Dolgellau, has a negligible HGV traffic impact in 1 month of 2016. The annual HGV daily traffic increase does not exceed 10% overall. Accordingly, there is no HGV traffic impact and no significance in 2016 with neutral or slight significance in 1 month.

Capabilities on project:
Transportation

6 Conclusions

Overall Cumulative Impact of Construction Traffic

In terms of overall construction traffic it is evident that the daily cumulative impact of the wind farm proposals on the strategic and primary road network does not exceed the 30% increase in overall traffic identified by IEA Guidelines as the screening threshold for assessment of potential significance.

Whilst many of the road network links are classed as medium sensitivity receptors, the assessment of significance leads to values of no impact or neutral or slight overall in all cases.

This conclusion applies to both of the Scenarios evaluated such that even considering the non-Section 36 applications, as well as the Section 36 applications at Inquiry and consented development, the overall cumulative impact is satisfactory.

Cumulative HGV Impact of Construction Traffic

In terms of HGV construction traffic levels contained within overall construction traffic levels, it is evident that the daily cumulative impact of the wind farm proposals on the majority of the strategic and primary road network does not exceed the 30% increase in overall HGV traffic identified by IEA Guidelines as the screening threshold for assessment of potential significance.

This conclusion applies to both of the Scenarios evaluated such that even considering the non-Section 36 applications, as well as the Section 36 applications at Inquiry and consented development, the cumulative impact is satisfactory.

The A483 south of Newtown and Dolfor in the vicinity of the SSA C application sites of Llandinam, Llaithddu and Llanbadarn Fynydd is the one exception, requiring further consideration for 2016.

Link 24, A483 Newtown to Dolfor being the northern access to SSA C, experiences annual HGV daily average increases of 21.7% and 42.3% for Scenarios 1 and 2 respectively representing negligible and slight HGV traffic impact and neutral or slight and slight significance respectively.

Link 26, A483 from the A44 to the B4356 being the southern access to SSA C, experiences annual HGV daily average increases of 28.4% and 55.3% for Scenarios 1 and 2 respectively representing negligible and slight HGV traffic impact and neutral or slight and slight significance respectively.

It is the convergence of traffic from the north and south onto Link 25 which establishes the annual HGV daily average increases of 69.7% and 131.4% for Scenarios 1 and 2 respectively representing moderate and substantial HGV traffic impact and moderate and moderate or large significance for this part of the road network.

The traffic level increases are also influenced by the low base traffic levels on the A483 (daily flow of 2500-3000 vehicles per day and 150-175 HGVs per day) such that relatively low numbers of HGV construction vehicles create a large percentage increase. These flows are very low for a Trunk Road and the predicted increases in traffic, whilst significant percentages, will not lead to capacity problems or serious environmental harm. It also needs to be borne in mind that these increases in flow are over a relatively short period of time and will not be permanent.

For Scenario 2, the assessment has considered 5 schemes commencing in 2016 (2 Section 36, 3 non-Section 36) on this section of the A483 trunk road. In reality, there is likely to be a degree of works programme spread.

Further, the impact is only apparent on the central section of Link 25 where the northern and southern traffic flows (from Links 24 and 25) meet. For the majority of the link's length the impact and significance are those of the adjacent links which do not exceed the screening threshold of the IEA Guidelines for Scenario 1, but do so for Scenario 2 but with only slight significance which is considered satisfactory.

Given the factors considered above, which relate to one construction year and a limited length of the strategic road network, the impact on Link 25 is also considered satisfactory overall.

Capabilities on project:
Transportation

Appendix A - Strategic Road Network Map

Capabilities on project:
Transportation

Appendix B - Base Traffic Flows

Capabilities on project:
Transportation

Appendix C - Windfarm Construction Traffic and Works Programme

Capabilities on project:
Transportation

Appendix D - Non Section 36 Traffic Generation

Capabilities on project:
Transportation

Appendix E - STMP Traffic Generation

Capabilities on project:
Transportation

Appendix F - Trip Distribution

Capabilities on project:
Transportation

Appendix G - Cumulative Impact Vehicle Numbers

Capabilities on project:
Transportation

Appendix H - Cumulative Impact Percentage

Mid Wales (Powys) Wind Farms

Cumulative Impact Assessment of non-A11
Construction Traffic on the Strategic Road
Network

Technical Appendices

Prepared by:
 Stephen Moss
 Principal Consultant

Approved by:
 Kevin Martin
 Director

Checked by:
 Steve Carmody
 Regional Director

Mid Wales (Powys) Wind Farms

Rev No	Comments	Checked by	Approved by	Date
1				

5th Floor, 2 City Walk, Leeds, LS11 9AR
 Telephone: 0113 391 6800 Website: <http://www.aecom.com>

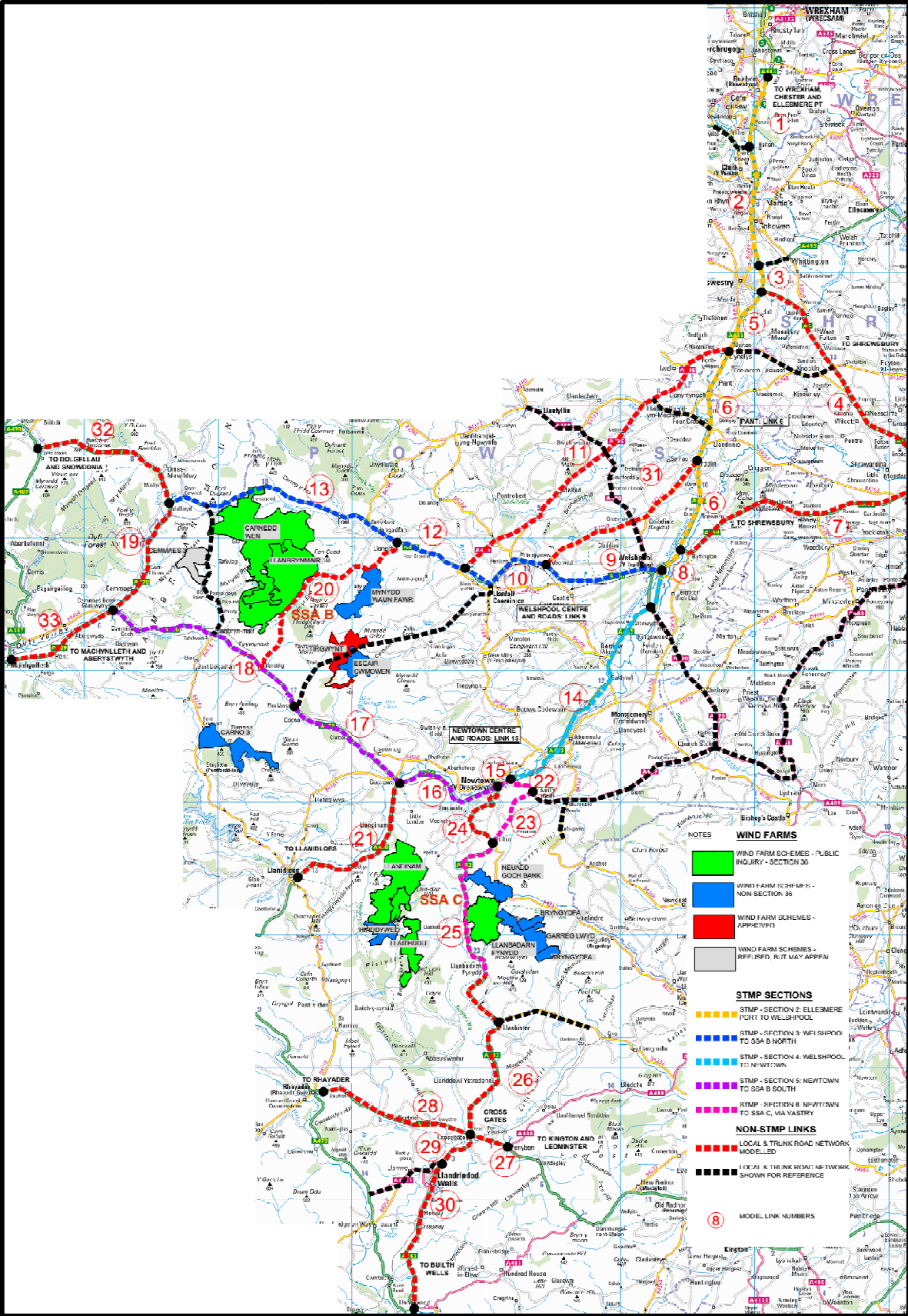
Job No Reference Date Created December 2013

This document has been prepared by AECOM Limited for the sole use of our client (the “Client”) and in accordance with generally accepted consultancy principles, the budget for fees and the terms of reference agreed between AECOM Limited and the Client. Any information provided by third parties and referred to herein has not been checked or verified by AECOM Limited, unless otherwise expressly stated in the document. No third party may rely upon this document without the prior and express written agreement of AECOM Limited.

Table of Contents

Appendix A – Strategic Road Network Map	1
Appendix B – Base Traffic Flows	2
Appendix C – Windfarm Construction Traffic and Works Programme	3
Appendix D – Non Section 36 Traffic Generation	4
Appendix E – STMP Traffic Generation	5
Appendix F – Trip Distribution	6
Appendix G - Cumulative Impact Vehicle Numbers.....	7
Appendix H – Cumulative Impact Percentage.....	8

Appendix A – Strategic Road Network Map



Appendix B – Base Traffic Flows

BASE MATRICES - INPUT TRAFFIC DATA, ASSIGN TO LINKS BY TRAFFIC TYPE, GROWTH LINKS TO DEVELOPMENT YEARS, CONVERT TO MONTHS/YEARS

DATA SOURCE	DFT	DFT	DFT	DFT	DFT	DFT	DFT	DFT	DFT	DFT	DFT	DFT	DFT	DFT	DFT	DFT	DFT	DFT	DFT	DFT	DFT	DFT	DFT	DFT	DFT	DFT	CNW	DFT	DFT			
SITE / SURVEY NUMBER	99024	16125	58043	80716	8366	30558	40534	99895	30533	528	40599	50533	10533	50559	50556	78477	20514	40542	10542	536	78478	40558	10557	50547	40519	20519	546	40557	30541	556		
ROUTE	S1	S1	S1	TR	S1	S1	TR	S1	S2	S2	S2	S2	S3	S4	S4	S4	S4	S4	TR	TR	S5	TR	S5	S5	TR	TR	TR	TR	S2	TR		
LINK NUMBER	1	2	3	4	5	6	7	8	9	10	11	12	13	14	15	16	17	18	19	21	22	24	25	26	27	28	29	30	31	32	33	
LINK NAME AND LOCATION	A483 - FROM A5 TO A539 SOUTH OF WREXHAM	A5 - FROM A5 CHIRK TO A495 NORTH OF OSWESTRY	A5 - BETWEEN A483 & A495, EAST OF OSWESTRY	A5 - EAST OF A483 TOWARDS SHREWSBURY	A483 - FROM A495 TO A5	A483 - FROM A468 TO A495	A483 - FROM A483 TO SHREWSBURY - EAST OF WELSHPOOL	A483 - BETWEEN A458/A483 AND WELSHPOOL STATION	A458 - FROM A483 TO B4382 - WELSHPOOL CENTRE	A458 - FROM B4382 TO A495	A495 - FROM A468 TO A483, NORTH OF WELSHPOOL	A458 - FROM A483 TO B4382	A458 - FROM B4382 TO A470	A483 - FROM WELSHPOOL TO NEWTOWN A489	A483 - FROM A489 TO A468 - NEWTOWN CENTRE	A489 - FROM A483 TO A470	A470 - BETWEEN A489 AND CARNO	A470 - BETWEEN CARNO AND CEMMAES	A470 - BETWEEN CEMMAES AND A458	A470 - FROM A489 TO B4518 LLANIDLOES	A489 - BETWEEN A483 NEWTOWN AND VASTRE	A483 - BETWEEN A483/A489 IN NEWTOWN AND VASTRE AT DOLFOR	A483 - FROM VASTRE TO B4356	A483 - FROM B4356 TO A44	A44 - FROM A483 TO A488 CROSSGATES EAST	A44 - FROM A483 TO A470 - CROSSGATES WEST	A483 - FROM A44 TO A4081 - LLANDRINDOD WELLS	A483 - FROM A4081 TO A470 - LLANDRINDOD WELLS	B4392 - From A458 to A483 N of Welshpool	A470 - From A458 to Dolgellau	A489 - From A470 to Machynlleth	
BASE YEAR	2011	2011	2011	2011	2011	2011	2011	2011	2011	2011	2011	2011	2011	2011	2011	2011	2011	2011	2011	2011	2011	2011	2011	2011	2011	2011	2011	2011	2011	2011	2011	2011
BASE YEAR AADT	24722	24458	24391	18528	11992	8688	8049	14429	4596	4319	3841	4495	2616	10165	16754	7961	3449	2089	2377	6191	2545	2357	2721	3036	3801	1821	7318	8087	1452	2114	3183	
BASE YEAR HGV	2042	1980	2267	1244	1011	917	671	1098	255	194	225	160	112	1220	1437	587	412	245	144	505	145	232	154	176	221	110	301	269	145	80	157	
BASE YEAR - % HGV	8.3%	8.1%	9.3%	6.7%	8.4%	10.6%	8.3%	7.6%	5.5%	4.5%	5.9%	3.6%	4.3%	12.0%	8.6%	7.4%	11.9%	11.7%	6.1%	8.2%	5.7%	9.8%	5.7%	5.8%	5.8%	6.0%	4.1%	3.3%	10.0%	3.8%	4.9%	
Jun-17	25575	25302	25691	19516	12631	8781	8135	14583	4645	4365	3895	4558	2653	10181	16781	7974	3498	2118	2411	6269	2549	2361	2759	3079	3856	1848	7425	8205	1472	2144	3228	
Jul-17	25575	25302	25691	19516	12631	8781	8135	14583	4645	4365	3895	4558	2653	10181	16781	7974	3498	2118	2411	6269	2549	2361	2759	3079	3856	1848	7425	8205	1472	2144	3228	
Aug-17	25575	25302	25691	19516	12631	8781	8135	14583	4645	4365	3895	4558	2653	10181	16781	7974	3498	2118	2411	6269	2549	2361	2759	3079	3856	1848	7425	8205	1472	2144	3228	
Sep-17	25575	25302	25691	19516	12631	8781	8135	14583	4645	4365	3895	4558	2653	10181	16781	7974	3498	2118	2411	6269	2549	2361	2759	3079	3856	1848	7425	8205	1472	2144	3228	
Oct-17	25575	25302	25691	19516	12631	8781	8135	14583	4645	4365	3895	4558	2653	10181	16781	7974	3498	2118	2411	6269	2549	2361	2759	3079	3856	1848	7425	8205	1472	2144	3228	
Nov-17	25575	25302	25691	19516	12631	8781	8135	14583	4645	4365	3895	4558	2653	10181	16781	7974	3498	2118	2411	6269	2549	2361	2759	3079	3856	1848	7425	8205	1472	2144	3228	
Dec-17	25575	25302	25691	19516	12631	8781	8135	14583	4645	4365	3895	4558	2653	10181	16781	7974	3498	2118	2411	6269	2549	2361	2759	3079	3856	1848	7425	8205	1472	2144	3228	
Jan-18	25859	25583	26133	19851	12848	8865	8213	14723	4690	4407	3936	4606	2681	10268	16923	8041	3534	2141	2436	6332	2571	2381	2788	3111	3896	1867	7501	8289	1488	2166	3262	
Feb-18	25859	25583	26133	19851	12848	8865	8213	14723	4690	4407	3936	4606	2681	10268	16923	8041	3534	2141	2436	6332	2571	2381	2788	3111	3896	1867	7501	8289	1488	2166	3262	
Mar-18	25859	25583	26133	19851	12848	8865	8213	14723	4690	4407	3936	4606	2681	10268	16923	8041	3534	2141	2436	6332	2571	2381	2788	3111	3896	1867	7501	8289	1488	2166	3262	
Apr-18	25859	25583	26133	19851	12848	8865	8213	14723	4690	4407	3936	4606	2681	10268	16923	8041	3534	2141	2436	6332	2571	2381	2788	3111	3896	1867	7501	8289	1488	2166	3262	
May-18	25859	25583	26133	19851	12848	8865	8213	14723	4690	4407	3936	4606	2681	10268	16923	8041	3534	2141	2436	6332	2571	2381	2788	3111	3896	1867	7501	8289	1488	2166	3262	
Jun-18	25859	25583	26133	19851	12848	8865	8213	14723	4690	4407	3936	4606	2681	10268	16923	8041	3534	2141	2436	6332	2571	2381	2788	3111	3896	1867	7501	8289	1488	2166	3262	
Jul-18	25859	25583	26133	19851	12848	8865	8213	14723	4690	4407	3936	4606	2681	10268	16923	8041	3534	2141	2436	6332	2571	2381	2788	3111	3896	1867	7501	8289	1488	2166	3262	
Aug-18	25859	25583	26133	19851	12848	8865	8213	14723	4690	4407	3936	4606	2681	10268	16923	8041	3534	2141	2436	6332	2571	2381	2788	3111	3896	1867	7501	8289	1488	2166	3262	
Sep-18	25859	25583	26133	19851	12848	8865	8213	14723	4690	4407	3936	4606	2681	10268	16923	8041	3534	2141	2436	6332	2571	2381	2788	3111	3896	1867	7501	8289	1488	2166	3262	
Oct-18	25859	25583	26133	19851	12848	8865	8213	14723	4690	4407	3936	4606	2681	10268	16923	8041	3534	2141	2436	6332	2571	2381	2788	3111	3896	1867	7501	8289	1488	2166	3262	
Nov-18	25859	25583	26133	19851	12848	8865	8213	14723	4690	4407	3936	4606	2681	10268	16923	8041	3534	2141	2436	6332	2571	2381	2788	3111	3896	1867	7501	8289	1488	2166	3262	
Dec-18	25859	25583	26133	19851	12848	8865	8213	14723	4690	4407	3936	4606	2681	10268	16923	8041	3534	2141	2436	6332	2571	2381	2788	3111	3896	1867	7501	8289	1488	2166	3262	
Jan-19	26139	25859	26576	20188	13066	8950	8291	14863	4734	4449	3977	4654	2708	10353	17064	8108	3571	2163	2461	6394	2592	2401	2817	3143	3936	1885	7577	8373	1503	2189	3295	
Feb-19	26139	25859	26576	20188	13066	8950	8291	14863	4734	4449	3977	4654	2708	10353	17064	8108	3571	2163	2461	6394	2592	2401	2817	3143	3936	1885	7577	8373	1503	2189	3295	
Mar-19	26139	25859	26576	20188	13066	8950	8291	14863	4734	4449	3977	4654	2708	10353	17064	8108	3571	2163	2461	6394	2592	2401	2817	3143	3936	1885	7577	8373	1503	2189	3295	
Apr-19	26139	25859	26576	20188	13066	8950	8291	14863	4734	4449	3977	4654	2708	10353	17064	8108	3571	2163	2461	6394	2592	2401	2817	3143	3936	1885	7577	8373	1503	2189	3295	
May-19	26139	25859	26576	20188	13066	8950	8291	14863	4734	4449	3977	4654	2708	10353	17064	8108	3571	2163	2461	6394	2592	2401	2817	3143	3936	1885	7577	8373	1503	2189	3295	
Jun-19	26139	25859	26576	20188	13066	8950	8291	14863	4734	4449	3977	4654	2708	10353	17064	8108	3571	2163	2461	6394	2592	2401	2817	3143	3936	1885	7577	8373	1503	2189	3295	
Jul-19	26139	25859	26576	20188	13066	8950	8291	14863	4734	4449	3977	4654	2708	10353	17064	8108	3571	2163	2461	6394	2592	2401	2817	3143	3936	1885	7577	8373	1503	2189	3295	
Aug-19	26139	25859	26576	20188	13066	8950	8291	14863	4734	4449	3977	4654	2708	10353	17064	8108	3571	2163	2461	6394	2592	2401	2817	3143	3936	1885	7577	8373	1503	2189	3295	
Sep-19	26139	25859	26576	20188	13066	8950	8291	14863	4734	4449	3977	4654	2708	10353	17064																	

BASE MATRICES - INPUT TRAFFIC DATA, ASSIGN TO LINKS BY TRAFFIC TYPE, GROWTH LINKS TO DEVELOPMENT YEARS, CONVERT TO MONTHS/YEARS

DATA SOURCE	DFT	DFT	DFT	DFT	DFT	DFT	DFT	DFT	DFT	DFT	DFT	DFT	DFT	DFT	DFT	DFT	DFT	DFT	DFT	DFT	DFT	DFT	DFT	DFT	DFT	DFT	DFT	DFT	DFT	DFT	DFT	CNW	DFT	DFT
SITE / SURVEY NUMBER	99024	16125	58043	80716	8366	30558	40534	99895	30533	528	40599	50533	10533	50559	50556	78477	20514	40542	10542	536	78478	40558	10557	50547	40519	20519	546	40557		30541	556			
ROUTE	S1	S1	S1	TR	S1	S1	TR	S1	S2	S2	S2	S2	S3	S4	S4	S4	S4	TR	TR	S5	TR	S5	S5	S5	TR	TR	TR	TR		S2	TR	TR		
LINK NUMBER	1	2	3	4	5	6	7	8	9	10	11	12	13	14	15	16	17	18	19	21	22	24	25	26	27	28	29	30	31	32	33			
LINK NAME AND LOCATION	A483 - FROM A5 TO A539 SOUTH OF WREXHAM	A5 - FROM A5 CHIRK TO A495 NORTH OF OSWESTRY	A5 - BETWEEN A483 & A495, EAST OF OSWESTRY	A5 - EAST OF A483 TOWARDS SHREWSBURY	A483 - FROM A495 TO A5	A483 - FROM A458 TO A495	A483 - FROM A483 TO SHREWSBURY - EAST OF WELSHPOOL	A483 - BETWEEN A458/A483 AND WELSHPOOL STATION	A483 - FROM A483 TO B4382 - WELSHPOOL CENTRE	A483 - FROM B4382 TO A495	A483 - FROM A495 TO B4385	A483 - FROM B4385 TO A470	A483 - FROM WELSHPOOL TO NEWTOWN A489	A483 - FROM A489 TO A483 - NEWTOWN CENTRE	A489 - FROM A483 TO A470	A470 - BETWEEN A489 AND CARNO	A470 - BETWEEN CARNO AND CEMMAES	A470 - BETWEEN CEMMAES AND A483	A470 - FROM A489 TO B4518 LLANIDLOES	A489 - BETWEEN A483 NEWTOWN AND VASTRE	A483 - BETWEEN A483/A489 IN NEWTOWN AND VASTRE AT DOLFOR	A483 - FROM VASTRE TO B4356	A483 - FROM B4356 TO A44	A44 - FROM A483 TO A488 CROSSGATES EAST	A44 - FROM A483 TO A470 - CROSSGATES WEST	A483 - FROM A44 TO A4081 - LLANRINDOD WELLS	A483 - FROM A4081 TO A470 - LLANRINDOD WELLS	B4392 - From A458 to A483 N of Welshpool	A470 - From A458 to Dolgellau	A489 - From A470 to Machynlleth				
BASE YEAR	2011	2011	2011	2011	2011	2011	2011	2011	2011	2011	2011	2011	2011	2011	2011	2011	2011	2011	2011	2011	2011	2011	2011	2011	2011	2011	2011	2011	2005	2011	2011			
BASE YEAR AADT	24722	24458	24391	18528	11992	8688	8049	14429	4596	4319	3841	4495	2616	10165	16754	7961	3449	2089	2377	6191	2545	2357	2721	3036	3801	1821	7318	8087	1452	2114	3183			
BASE YEAR HGV	2042	1980	2267	1244	1011	917	671	1098	255	194	225	160	112	1220	1437	587	412	245	144	505	145	232	154	176	221	110	301	269	145	80	157			
BASE YEAR - % HGV	8.3%	8.1%	9.3%	6.7%	8.4%	10.6%	8.3%	7.6%	5.5%	4.5%	5.9%	3.6%	4.3%	12.0%	8.6%	7.4%	11.9%	11.7%	6.1%	8.2%	5.7%	9.8%	5.7%	5.8%	5.8%	6.0%	4.1%	3.3%	10.0%	3.8%	4.9%			
Sep-22	26979	26691	27896	21190	13715	9187	8511	15257	4860	4567	4091	4788	2786	10591	17456	8295	3674	2225	2532	6571	2652	2456	2898	3234	4047	1939	7791	8609	1547	2252	3390			
Oct-22	26979	26691	27896	21190	13715	9187	8511	15257	4860	4567	4091	4788	2786	10591	17456	8295	3674	2225	2532	6571	2652	2456	2898	3234	4047	1939	7791	8609	1547	2252	3390			
Nov-22	26979	26691	27896	21190	13715	9187	8511	15257	4860	4567	4091	4788	2786	10591	17456	8295	3674	2225	2532	6571	2652	2456	2898	3234	4047	1939	7791	8609	1547	2252	3390			
Dec-22	26979	26691	27896	21190	13715	9187	8511	15257	4860	4567	4091	4788	2786	10591	17456	8295	3674	2225	2532	6571	2652	2456	2898	3234	4047	1939	7791	8609	1547	2252	3390			
AVG 2015	26979	26691	27896	21190	13715	9187	8511	15257	4860	4567	4091	4788	2786	10591	17456	8295	3674	2225	2532	6571	2652	2456	2898	3234	4047	1939	7791	8609	1547	2252	3390			
AVG 2016	25006	24739	24874	18895	12229	8634	7999	14340	4568	4292	3825	4477	2605	10039	16546	7862	3435	2080	2367	6160	2513	2328	2710	3024	3788	1815	7292	8059	1446	2105	3170			
AVG 2017	25291	25021	25252	19182	12415	8696	8056	14442	4600	4323	3854	4510	2625	10094	16637	7905	3461	2096	2385	6206	2527	2341	2730	3046	3817	1829	7349	8121	1457	2121	3194			
AVG 2018	25575	25302	25691	19516	12631	8781	8135	14583	4645	4365	3895	4558	2653	10181	16781	7974	3498	2118	2411	6269	2549	2361	2759	3079	3856	1848	7425	8205	1472	2144	3228			
AVG 2019	25859	25583	26133	19851	12848	8865	8213	14723	4690	4407	3936	4606	2681	10268	16923	8041	3534	2141	2436	6332	2571	2381	2788	3111	3896	1867	7501	8289	1488	2166	3262			
AVG 2020	26139	25859	26576	20188	13066	8950	8291	14863	4734	4449	3977	4654	2708	10353	17064	8108	3571	2163	2461	6394	2592	2401	2817	3143	3936	1885	7577	8373	1503	2189	3295			
AVG 2021	26420	26138	27020	20525	13285	9034	8369	15003	4779	4491	4017	4701	2736	10438	17205	8175	3607	2185	2486	6456	2613	2420	2846	3175	3975	1904	7652	8457	1519	2211	3329			
AVG 2022	26702	26417	27467	20864	13504	9116	8446	15140	4823	4532	4058	4749	2764	10523	17344	8241	3644	2207	2511	6518	2635	2440	2874	3207	4014	1923	7728	8540	1534	2233	3363			
Jan-00	26979	26691	27896	21190	13715	9187	8511	15257	4860	4567	4091	4788	2786	10591	17456	8295	3674	2225	2532	6571	2652	2456	2898	3234	4047	1939	7791	8609	1547	2252	3390			

BASE HGV TRAFFIC FLOWS ASSIGNMENT MATRIX

HGV / LINK NUMBER	1	2	3	4	5	6	7	8	9	10	11	12	13	14	15	16	17	18	19	21	22	24	25	26	27	28	29	30	31	32	33
Jan-11	2042	1980	2267	1244	1011	917	671	1098	255	194	225	160	112	1220	1437	587	412	245	144	505	145	232	154	176	221	110	301	269	145	80	157
Mar-15	2065	2003	2312	1269	1031	911	667	1091	253	193	224	159	112	1205	1419	580	410	244	143	502	143	229	153	175	220	110	300	268	144	80	156
Apr-15	2065	2003	2312	1269	1031	911	667	1091	253	193	224	159	112	1205	1419	580	410	244	143	502	143	229	153	175	220	110	300	268	144	80	156
May-15	2065	2003	2312	1269	1031	911	667	1091	253	193	224	159	112	1205	1419	580	410	244	143	502	143	229	153	175	220	110	300	268	144	80	156
Jun-15	2065	2003	2312	1269	1031	911	667	1091	253	193	224	159	112	1205	1419	580	410	244	143	502	143	229	153	175	220	110	300	268	144	80	156
Jul-15	2065	2003	2312	1269	1031	911	667	1091	253	193	224	159	112	1205	1419	580	410	244	143	502	143	229	153	175	220	110	300	268	144	80	156
Aug-15	2065	2003	2312	1269	1031	911	667	1091	253	193	224	159	112	1205	1419	580	410	244	143	502	143	229	153	175	220	110	300	268	144	80	156
Sep-15	2065	2003	2312	1269	1031	911	667	1091	253	193	224	159	112	1205	1419	580	410	244	143	502	143	229	153	175	220	110	300	268	144	80	156
Oct-15	2065	2003	2312	1269	1031	911	667	1091	253	193	224	159	112	1205	1419	580	410	244	143	502	143	229	153	175	220	110	300	268	144	80	156
Nov-15	2065	2003	2312	1269	1031	911	667	1091	253	193	224	159	112	1205	1419	580	410	244	143	502	143	229	153	175	220	110	300	268	144	80	156
Dec-15	2065	2003	2312	1269	1031	911	667	1091	253	193	224	159	112	1205	1419	580	410	244	143	502	143	229	153	175	220	110	300	268	144	80	156
Jan-16	2089	2026	2347	1288	1047	918	672	1099	255	194	226	161	112	1211	1427	583	413	246	144	506	144	230	155	177	222	110	302	270	145	80	158
Feb-16	2089	2026	2347	1288	1047	918	672	1099	255	194	226	161	112	1211	1427	583	413	246	144	506	144	230	155	177	222	110	302	270	145	80	158
Mar-16	2089	2026	2347	1288	1047	918	672	1099	255	194	226	161	112	1211	1427	583	413	246	144	506	144	230	155	177	222	110	302	270	145	80	158
Apr-16	2089	2026	2347	1288	1047	918	672	1099	255	194	226	161	112	1211	1427	583	413	246	144	506	144	230	155	177	222	110	302	270	145	80	158
May-16	2089	2026	2347	1288	1047	918	672	1099	255	194	226	161	112	1211	1427	583	413	246	144	506	144	230	155	177	222	110	302	270	145	80	158
Jun-16	2089	2026	2347	1288	1047	918	672	1099	255	194	226	161	112	1211	1427	583	413	246	144	506	144	230	155	177	222	110	302	270	145	80	158
Jul-16	2089	2026	2347	1288	1047	918	672	1099	255	194	226	161	112	1211	1427	583	413	246	144	506	144	230	155	177	222	110	302	270	145	80	158
Aug-16	2089	2026	2347	1288	1047	918	672	1099	255	194	226	161	112	1211	1427	583	413	246	144	506	144	230	155	177	222	110	302	270	145	80	158
Sep-16	20																														

BASE MATRICES - INPUT TRAFFIC DATA, ASSIGN TO LINKS BY TRAFFIC TYPE, GROWTH LINKS TO DEVELOPMENT YEARS, CONVERT TO MONTHS/YEARS

DATA SOURCE	DFT	DFT	DFT	DFT	DFT	DFT	DFT	DFT	DFT	DFT	DFT	DFT	DFT	DFT	DFT	DFT	DFT	DFT	DFT	DFT	DFT	DFT	DFT	DFT	DFT	CNW	DFT	DFT					
SITE / SURVEY NUMBER	99024	16125	58043	80716	8366	30558	40534	99895	30533	528	40599	50533	10533	50559	50556	78477	20514	40542	10542	536	78478	40558	10557	50547	40519	20519	546	40557	30541	556			
ROUTE	S1	S1	S1	TR	S1	S1	TR	S1	S2	S2	S2	S2	S3	S4	S4	S4	S4	TR	TR	TR	S5	S5	S5	S5	TR	TR	TR	TR	S2	TR	TR		
LINK NUMBER	1	2	3	4	5	6	7	8	9	10	11	12	13	14	15	16	17	18	19	21	22	24	25	26	27	28	29	30	31	32	33		
LINK NAME AND LOCATION	A483 - FROM A5 TO A539 SOUTH OF WREXHAM	A5 - FROM A5 CHIRK TO A495 NORTH OF OSWESTRY	A5 - BETWEEN A483 & A495, EAST OF OSWESTRY	A5 - EAST OF A483 TOWARDS SHREWSBURY	A483 - FROM A495 TO A5	A483 - FROM A458 TO A495	A458 - FROM A483 TO SHREWSBURY - EAST OF WELSHPOOL	A483 - BETWEEN A458/A483 AND WELSHPOOL STATION	A458 - FROM A483 TO B4392 - WELSHPOOL CENTRE	A458 - FROM B4392 TO A495	A495 - FROM A458 TO A483, NORTH OF WELSHPOOL	A458 - FROM A495 TO B4395	A458 - FROM B4395 TO A470	A483 - FROM WELSHPOOL TO NEWTOWN A489	A483 - FROM A489 TO A483 - NEWTOWN CENTRE	A489 - FROM A483 TO A470	A470 - BETWEEN A489 AND CARNO	A470 - BETWEEN CARNO AND CEMMAES	A470 - BETWEEN CEMMAES AND A458	A470 - FROM A489 TO B4518 LLANIDLOES	A489 - BETWEEN A483 NEWTOWN AND VASTRE	A483 - BETWEEN A483/A489 IN NEWTOWN AND VASTRE AT DOLFOR	A483 - FROM VASTRE TO B4356	A483 - FROM B4356 TO A44	A44 - FROM A483 TO A488 CROSSGATES EAST	A44 - FROM A483 TO A470 - CROSSGATES WEST	A483 - FROM A44 TO A4081 - LLANRINDOD WELLS	A483 - FROM A4081 TO A470 - LLANRINDOD WELLS	B4392 - From A458 to A483 N of Welshpool	A470 - From A458 to Dolgellau	A489 - From A470 to Machynlleth		
BASE YEAR	2011	2011	2011	2011	2011	2011	2011	2011	2011	2011	2011	2011	2011	2011	2011	2011	2011	2011	2011	2011	2011	2011	2011	2011	2011	2011	2011	2011	2011	2011	2005	2011	2011
BASE YEAR AADT	24722	24458	24391	18528	11992	8688	8049	14429	4596	4319	3841	4495	2616	10165	16754	7961	3449	2089	2377	6191	2545	2357	2721	3036	3801	1821	7318	8087	1452	2114	3183		
BASE YEAR HGV	2042	1980	2267	1244	1011	917	671	1098	255	194	225	160	112	1220	1437	587	412	245	144	505	145	232	154	176	221	110	301	269	145	80	157		
BASE YEAR - % HGV	8.3%	8.1%	9.3%	6.7%	8.4%	10.6%	8.3%	7.6%	5.5%	4.5%	5.9%	3.6%	4.3%	12.0%	8.6%	7.4%	11.9%	11.7%	6.1%	8.2%	5.7%	9.8%	5.7%	5.8%	5.8%	6.0%	4.1%	3.3%	10.0%	3.8%	4.9%		
Jan-19	2159	2093	2470	1355	1102	945	691	1131	263	200	233	166	116	1243	1464	598	427	254	149	522	148	236	159	182	229	114	312	279	150	83	163		
Feb-19	2159	2093	2470	1355	1102	945	691	1131	263	200	233	166	116	1243	1464	598	427	254	149	522	148	236	159	182	229	114	312	279	150	83	163		
Mar-19	2159	2093	2470	1355	1102	945	691	1131	263	200	233	166	116	1243	1464	598	427	254	149	522	148	236	159	182	229	114	312	279	150	83	163		
Apr-19	2159	2093	2470	1355	1102	945	691	1131	263	200	233	166	116	1243	1464	598	427	254	149	522	148	236	159	182	229	114	312	279	150	83	163		
May-19	2159	2093	2470	1355	1102	945	691	1131	263	200	233	166	116	1243	1464	598	427	254	149	522	148	236	159	182	229	114	312	279	150	83	163		
Jun-19	2159	2093	2470	1355	1102	945	691	1131	263	200	233	166	116	1243	1464	598	427	254	149	522	148	236	159	182	229	114	312	279	150	83	163		
Jul-19	2159	2093	2470	1355	1102	945	691	1131	263	200	233	166	116	1243	1464	598	427	254	149	522	148	236	159	182	229	114	312	279	150	83	163		
Aug-19	2159	2093	2470	1355	1102	945	691	1131	263	200	233	166	116	1243	1464	598	427	254	149	522	148	236	159	182	229	114	312	279	150	83	163		
Sep-19	2159	2093	2470	1355	1102	945	691	1131	263	200	233	166	116	1243	1464	598	427	254	149	522	148	236	159	182	229	114	312	279	150	83	163		
Oct-19	2159	2093	2470	1355	1102	945	691	1131	263	200	233	166	116	1243	1464	598	427	254	149	522	148	236	159	182	229	114	312	279	150	83	163		
Nov-19	2159	2093	2470	1355	1102	945	691	1131	263	200	233	166	116	1243	1464	598	427	254	149	522	148	236	159	182	229	114	312	279	150	83	163		
Dec-19	2159	2093	2470	1355	1102	945	691	1131	263	200	233	166	116	1243	1464	598	427	254	149	522	148	236	159	182	229	114	312	279	150	83	163		
Jan-20	2182	2116	2511	1378	1120	953	698	1142	265	202	235	167	117	1253	1476	603	431	256	151	527	149	238	161	184	231	115	315	281	152	84	164		
Feb-20	2182	2116	2511	1378	1120	953	698	1142	265	202	235	167	117	1253	1476	603	431	256	151	527	149	238	161	184	231	115	315	281	152	84	164		
Mar-20	2182	2116	2511	1378	1120	953	698	1142	265	202	235	167	117	1253	1476	603	431	256	151	527	149	238	161	184	231	115	315	281	152	84	164		
Apr-20	2182	2116	2511	1378	1120	953	698	1142	265	202	235	167	117	1253	1476	603	431	256	151	527	149	238	161	184	231	115	315	281	152	84	164		
May-20	2182	2116	2511	1378	1120	953	698	1142	265	202	235	167	117	1253	1476	603	431	256	151	527	149	238	161	184	231	115	315	281	152	84	164		
Jun-20	2182	2116	2511	1378	1120	953	698	1142	265	202	235	167	117	1253	1476	603	431	256	151	527	149	238	161	184	231	115	315	281	152	84	164		
Jul-20	2182	2116	2511	1378	1120	953	698	1142	265	202	235	167	117	1253	1476	603	431	256	151	527	149	238	161	184	231	115	315	281	152	84	164		
Aug-20	2182	2116	2511	1378	1120	953	698	1142	265	202	235	167	117	1253	1476	603	431	256	151	527	149	238	161	184	231	115	315	281	152	84	164		
Sep-20	2182	2116	2511	1378	1120	953	698	1142	265	202	235	167	117	1253	1476	603	431	256	151	527	149	238	161	184	231	115	315	281	152	84	164		
Oct-20	2182	2116	2511	1378	1120	953	698	1142	265	202	235	167	117	1253	1476	603	431	256	151	527	149	238	161	184	231	115	315	281	152	84	164		
Nov-20	2182	2116	2511	1378	1120	953	698	1142	265	202	235	167	117	1253	1476	603	431	256	151	527	149	238	161	184	231	115	315	281	152	84	164		
Dec-20	2182	2116	2511	1378	1120	953	698	1142	265	202	235	167	117	1253	1476	603	431	256	151	527	149	238	161	184	231	115	315	281	152	84	164		
Jan-21	2206	2139	2553	1401	1138	962	704	1152	268	204	238	169	118	1263	1488	608	435	259	152	532	150	240	163	186	233	116	318	284	153	85	166		
Feb-21	2206	2139	2553	1401	1138	962	704	1152	268	204	238	169	118	1263	1488	608	435	259	152	532	150	240	163	186	233	116	318	284	153	85	166		
Mar-21	2206	2139	2553	1401	1138	962	704	1152	268	204	238	169	118	1263	1488	608	435	259	152	532	150	240	163	186	233	116	318	284	153	85	166		
Apr-21	2206	2139	2553	1401	1138	962	704	1152	268	204	238	169	118	1263	1488	608	435	259	152	532	150	240	163	186	233	116	318	284	153	85	166		
May-21	2206	2139	2553	1401	1138	962	704	1152	268	204	238	169	118	1263	1488	608	435	259	152	532	150	240	163	186	233	116	318	284	153	85	166		
Jun-21	2206	2139	2553	1401	1138	962	704	1152	268	204	238	169	118	1263	1488	608	435	259	152	532	150	240	163	186	233	116	318	284	153	85	166		
Jul-21	2206	2139	2553	1401	1138	962	704	1152	268	204	238	169	118	1263	1488	608	435	259	152	532	150	240	163	186	233	116	318	284	153	85	166		
Aug-21	2206	2139	2553	1401	1138	962	704	1152	268	204	238	169	118	1263	1488	608	435	259	152	532	150	240	163	186	233	116	318	284	153	85	166		
Sep-21	2206	2139	2553	1401	1138	962	704	1152	268	204	238	169	118	1263	1488	608	435	259	152	532	150	240	163	186	233	116	318	284	153	85	166		
Oct-21	2206	2139	2553	1401	1138	962	704	1152	268	204	238	169	118	1263	1488	608	435	259	152	532	150	240	163	186	233	116	318	284	153	85	166		
Nov-21	2206	2139	2553	1401	1138	962	704	1152	268	204	238	169	118	1263	1488	608	435	259	152	532	150	240	163	186	233	116	318	284	153	85	166		
Dec-21	2206	2139	2553	1401	1138																												

Appendix C – Windfarm Construction Traffic and Works Programme

STMP - WIND FARMS TRIP GENERATION				12/07/2013	DAYS/MO	25	DAILY TRIPS GENERATED BY DEVELOPMENT, BY MC																							
	INDEX	ORIGIN OF WORKS	ASSIGNMENT LINK	PROG MONTHS	PROG DAYS	INQUIRY	COUNT	Mar-15	Apr-15	May-15	Jun-15	Jul-15	Aug-15	Sep-15	Oct-15	Nov-15	Dec-15	Jan-16	Feb-16	Mar-16	Apr-16	May-16	Jun-16	Jul-16	Aug-16	Sep-16	Oct-16	Nov-16	Dec-16	
HGV	B3	CEMMAES 3	18	12	300	N	OK											34	33	33	27	26	34	17	1	1	1	1	1	
HGV	B2	CARNO PHASE 3	17	13	325	N	OK											3	1	0	27	27	27	39	37	11	11	0		
HGV	A4	LLANBRYNMAIR	20	29	725	Y	OK											14	14	52	101	76	17	22	22	54	36	55	79	
HGV	B4	ESGAIR CWMOWEN	10	8	200	N	OK											10	2	0			2	2	3	1			10	
HGV	B9	TIRGWYNT	10	6	150	N	OK	80	87	102	102	63	53																	
HGV	B7	MYNYDD WAUN FAWR	20	12	300	N	OK																							
HGV	A1	CARNEDD WEN	13	75	1875	Y	OK											37	37	37	22	22	22	22	22	22	22	22	22	
HGV	B5	GARREG LWYD	25	16	400	N	OK											79	79	79	79	59	59	59	59	59	59	20	20	
HGV	B6	HIRDDYWEL	25	11	275	N	OK																							
HGV	B8	NEUADD GOCH	25	13	325	N	OK																							
HGV	B1	BRYNGYDFA	25	12	300	N	OK											64	64	64	64	43	43	21	21	11	11	11	11	
HGV	A3	LLANBADARN FYNYDD	25	12	300	Y	OK																							
HGV	A5	LLANDINAM	25	22	550	Y	OK								22	52	60	84	162	58	48	48	48	44	60	60	42	20	18	
HGV	A2	LLAITHDDU	25	17	425	Y	OK											33	112	13	3	8	9	54	58	58	47	43	4	
				258	6450			80	87	102	102	63	53	0	22	52	60	357	504	336	371	309	260	279	285	277	228	172	164	
NON-HGV	B3	CEMMAES 3	18	12	300	N	OK											41	41	41	41	41	41	41	41	41	41	41	41	
NON-HGV	B2	CARNO PHASE 3	17	16	325	N	OK											20	30	40	40	40	40	40	40	40	40	40	30	
NON-HGV	A4	LLANBRYNMAIR	20	29	725	Y	OK											11	11	22	22	22	22	22	22	22	22	22	22	
NON-HGV	B4	ESGAIR CWMOWEN	10	16	200	N	OK											80	80	80	80	80	80	80	80	80	80	80	80	
NON-HGV	B9	TIRGWYNT	10	6	150	N	OK	41	41	41	41	41	41																	
NON-HGV	B7	MYNYDD WAUN FAWR	20	12	300	N	OK																							
NON-HGV	A1	CARNEDD WEN	13	84	1875	Y	OK											15	15	15	8	8	8	8	8	8	8	8	8	
NON-HGV	B5	GARREG LWYD	25	16	400	N	OK											10	10	10	10	10	10	10	10	10	10	10	10	
NON-HGV	B6	HIRDDYWEL	25	12	275	N	OK																							
NON-HGV	B8	NEUADD GOCH	25	16	325	N	OK																							
NON-HGV	B1	BRYNGYDFA	25	12	300	N	OK											41	41	41	41	41	41	41	41	41	41	41	41	
NON-HGV	A3	LLANBADARN FYNYDD	25	12	300	Y	OK																							
NON-HGV	A5	LLANDINAM	25	22	550	Y	OK								33	51	95	208	234	196	188	188	188	188	188	188	188	188	188	
NON-HGV	A2	LLAITHDDU	25	17	425	Y	OK											23	49	11	3	7	25	34	41	41	54	61	68	
NON-HGV Total			282	6450				41	41	41	41	41	41	0	33	51	95	449	511	456	433	437	455	464	471	471	484	491	488	
Grand Total - NON-HGV								41	41	41	41	41	41	0	33	51	95	449	511	456	433	437	455	464	471	471	484	491	488	
Grand Total - HGVS ONLY								80	87	102	102	63	53	0	22	52	60	357	504	336	371	309	260	279	285	277	228	172	164	
Grand Total - ALL VEHICLES								120	128	143	143	104	94	0	55	103	155	806	1015	793	804	745	715	743	755	748	712	663	652	

STMP - WIND FARMS TRIP GENERATION				12/07/2013	DAYS/MO	25	MONTH - TWO WAY TRIPS																							
	INDEX	ORIGIN OF WORKS	ASSIGNMENT LINK	PROG MONTHS	PROG DAYS	INQUIRY	COUNT	Jan-17	Feb-17	Mar-17	Apr-17	May-17	Jun-17	Jul-17	Aug-17	Sep-17	Oct-17	Nov-17	Dec-17	Jan-18	Feb-18	Mar-18	Apr-18	May-18	Jun-18	Jul-18	Aug-18	Sep-18	Oct-18	
HGV	B3	CEMMAES 3	18	12	300	N	OK																							
HGV	B2	CARNO PHASE 3	17	13	325	N	OK			4	1																			
HGV	A4	LLANBRYNMAIR	20	29	725	Y	OK	69	81	92	76	103	113	79	94	54	50	18	22	4	4	4	4	13						
HGV	B4	ESGAIR CWMOWEN	10	8	200	N	OK																							
HGV	B9	TIRGWYNT	10	6	150	N	OK																							
HGV	B7	MYNYDD WAUN FAWR	20	12	300	N	OK																							
HGV	A1	CARNEDD WEN	13	75	1875	Y	OK	10	10	10	10	10	10	9	9	9	9	9	9										12	
HGV	B5	GARREG LWYD	25	16	400	N	OK	20	20	20	20																			
HGV	B6	HIRDDYWEL	25	11	275	N	OK																							
HGV	B8	NEUADD GOCH	25	13	325	N	OK						15	34	35	34	45	46	46	25	24	24	17				2	2		
HGV	B1	BRYNGYDFA	25	12	300	N	OK																							
HGV	A3	LLANBADARN FYNYDD	25	12	300	Y	OK																11	46	46	46	43	57	59	
HGV	A5	LLANDINAM	25	22	550	Y	OK	10	10	8	6	22	20	20																
HGV	A2	LLAITHDDU	25	17	425	Y	OK	4	4	3	9	7																		
				258	6450			112	124	136	122	142	158	143	138	98	104	73	77	29	28	28	32	59	46	46	45	59	71	
NON-HGV	B3	CEMMAES 3	18	12	300	N	OK																							
NON-HGV	B2	CARNO PHASE 3	17	16	325	N	OK	30	30	20	20																			
NON-HGV	A4	LLANBRYNMAIR	20	29	725	Y	OK	22	22	22	22	22	22	22	22	22	22	22	22	22	11	11	11	11						
NON-HGV	B4	ESGAIR CWMOWEN	10	16	200	N	OK	80	80	80	80																			
NON-HGV	B9	TIRGWYNT	10	6	150	N	OK																							
NON-HGV	B7	MYNYDD WAUN FAWR	20	12	300	N	OK																							
NON-HGV	A1	CARNEDD WEN	13	84	1875	Y	OK	8	8	8	8	8	8	17	17	17	17	17	17	8	8	8	8	8	8	8	8	8	8	16
NON-HGV	B5	GARREG LWYD	25	16	400	N	OK	10	10	10	10																			
NON-HGV	B6	HIRDDYWEL	25	12	275	N	OK																							
NON-HGV	B8	NEUADD GOCH	25	16	325	N	OK						60	60	60	60	60	60	60	60	60	60	60	60	60	60	60	60	60	
NON-HGV	B1	BRYNGYDFA	25	12	300	N	OK																							
NON-HGV	A3	LLANBADARN FYNYDD	25	12	300	Y	OK																20	20	20	20	20	20	20	
NON-HGV	A5	LLANDINAM	25	22	550	Y	OK	99	99	115	99	82	46	33																
NON-HGV	A2	LLAITHDDU	25	17	425	Y	OK	68	24	32	20	6																		
NON-HGV Total			282	6450				317	273	287	260	119	136	132	99	99	99	99	99	90	79	79	99	99	88	88	88	88	36	
Grand Total - NON-HGV								317	273	287	260	119	136	132	99	99	99	99	99	90	79	79	99	99	88	88	88	88	36	
Grand Total - HGVS ONLY								112	124	136	122	142	158	143	138	98	104	73	77	29	28	28	32	59	46	46	45	59	71	
Grand Total - ALL VEHICLES								430	398	423	382	260	294	274	237	196	203	172	176	119	107	107	131	158	134	134	133	147	107	

STMP - WIND FARMS TRIP GENERATION				12/07/2013	DAYS/MO	25																												
	INDEX	ORIGIN OF WORKS	ASSIGNMENT LINK	PROG MONTHS	PROG DAYS	INQUIRY	COUNT	Nov-18	Dec-18	Jan-19	Feb-19	Mar-19	Apr-19	May-19	Jun-19	Jul-19	Aug-19	Sep-19	Oct-19	Nov-19	Dec-19	Jan-20	Feb-20	Mar-20	Apr-20	May-20	Jun-20	Jul-20	Aug-20					
HGV	B3	CEMMAES 3	18	12	300	N	OK																											
HGV	B2	CARNO PHASE 3	17	13	325	N	OK																											
HGV	A4	LLANBRYNMAIR	20	29	725	Y	OK																											
HGV	B4	ESGAIR CWMOWEN	10	8	200	N	OK																											
HGV	B9	TIRGWYNT	10	6	150	N	OK																											
HGV	B7	MYNYDD WAUN FAWR	20	12	300	N	OK						10	38	37	37	35	48	51	35	37	21	1	5										
HGV	A1	CARNEDD WEN	13	75	1875	Y	OK	12	12	39	39	39	39	39	39	39	39	39	48	48	48	22	22	22	22	22	22	22	22					
HGV	B5	GARREG LWYD	25	16	400	N	OK																											
HGV	B6	HIRDDYWEL	25	11	275	N	OK						59	31	31	64	57	35	66	4		0	0	2										
HGV	B8	NEUADD GOCH	25	13	325	N	OK																											
HGV	B1	BRYNGYDFA	25	12	300	N	OK																											
HGV	A3	LLANBADARN FYNYDD	25	12	300	Y	OK	51	49	33	4	5																						
HGV	A5	LLANDINAM	25	22	550	Y	OK																											
HGV	A2	LLAITHDDU	25	17	425	Y	OK																											
				258	6450			63	61	72	43	44	108	108	107	141	131	122	165	88	84	43	23	29	22	22	22	22	22					
NON-HGV	B3	CEMMAES 3	18	12	300	N	OK																											
NON-HGV	B2	CARNO PHASE 3	17	16	325	N	OK																											
NON-HGV	A4	LLANBRYNMAIR	20	29	725	Y	OK																											
NON-HGV	B4	ESGAIR CWMOWEN	10	16	200	N	OK																											
NON-HGV	B9	TIRGWYNT	10	6	150	N	OK																											
NON-HGV	B7	MYNYDD WAUN FAWR	20	12	300	N	OK						60	60	60	60	60	60	60	60	60	60	60	60										
NON-HGV	A1	CARNEDD WEN	13	84	1875	Y	OK	16	16	31	31	31	35	35	35	37	37	37	36	36	36	34	34	34	34	34	34	34	34					
NON-HGV	B5	GARREG LWYD	25	16	400	N	OK																											
NON-HGV	B6	HIRDDYWEL	25	12	275	N	OK						90	90	90	90	90	90	90	90	90	90	90	90										
NON-HGV	B8	NEUADD GOCH	25	16	325	N	OK																											
NON-HGV	B1	BRYNGYDFA	25	12	300	N	OK																											
NON-HGV	A3	LLANBADARN FYNYDD	25	12	300	Y	OK	20	20	20	20	20																						
NON-HGV	A5	LLANDINAM	25	22	550	Y	OK																											
NON-HGV	A2	LLAITHDDU	25	17	425	Y	OK																											
NON-HGV Total			282	6450				36	36	51	51	51	185	185	185	187	187	187	186	186	186	184	184	184	34	34	34	34	34					
Grand Total - NON-HGV								36	36	51	51	51	185	185	185	187	187	187	186	186	186	184	184	184	34	34	34	34	34					
Grand Total - HGVS ONLY								63	61	72	43	44	108	108	107	141	131	122	165	88	84	43	23	29	22	22	22	22	22					
Grand Total - ALL VEHICLES								99	97	123	94	95	293	292	292	327	318	309	351	274	271	228	207	213	56	56	56	56	56					

STMP - WIND FARMS TRIP GENERATION				12/07/2013	DAYS/MO	25																										
	INDEX	ORIGIN OF WORKS	ASSIGNMENT LINK	PROG MONTHS	PROG DAYS	INQUIRY	COUNT	Sep-20	Oct-20	Nov-20	Dec-20	Jan-21	Feb-21	Mar-21	Apr-21	May-21	Jun-21	Jul-21	Aug-21	Sep-21	Oct-21	Nov-21	Dec-21	Jan-22	Feb-22	Mar-22	Apr-22	May-22	Jun-22			
HGV	B3	CEMMAES 3	18	12	300	N	OK																									
HGV	B2	CARNO PHASE 3	17	13	325	N	OK																									
HGV	A4	LLANBRYNMAIR	20	29	725	Y	OK																									
HGV	B4	ESGAIR CWMOWEN	10	8	200	N	OK																									
HGV	B9	TIRGWYNT	10	6	150	N	OK																									
HGV	B7	MYNYDD WAUN FAWR	20	12	300	N	OK																									
HGV	A1	CARNEDD WEN	13	75	1875	Y	OK	22	28	28	28	27	27	27	32	32	32	24	24	24	22	22	22	21	21	21	20	20	20			
HGV	B5	GARREG LWYD	25	16	400	N	OK																									
HGV	B6	HIRDDYWEL	25	11	275	N	OK																									
HGV	B8	NEUADD GOCH	25	13	325	N	OK																									
HGV	B1	BRYNGYDFA	25	12	300	N	OK																									
HGV	A3	LLANBADARN FYNYDD	25	12	300	Y	OK																									
HGV	A5	LLANDINAM	25	22	550	Y	OK																									
HGV	A2	LLAITHDDU	25	17	425	Y	OK																									
				258	6450			22	28	28	28	27	27	27	32	32	32	24	24	24	22	22	22	21	21	21	20	20	20			
NON-HGV	B3	CEMMAES 3	18	12	300	N	OK																									
NON-HGV	B2	CARNO PHASE 3	17	16	325	N	OK																									
NON-HGV	A4	LLANBRYNMAIR	20	29	725	Y	OK																									
NON-HGV	B4	ESGAIR CWMOWEN	10	16	200	N	OK																									
NON-HGV	B9	TIRGWYNT	10	6	150	N	OK																									
NON-HGV	B7	MYNYDD WAUN FAWR	20	12	300	N	OK																									
NON-HGV	A1	CARNEDD WEN	13	84	1875	Y	OK	34	34	34	34	35	35	35	34	34	34	34	34	34	34	34	34	37	37	37	34	34	34			
NON-HGV	B5	GARREG LWYD	25	16	400	N	OK																									
NON-HGV	B6	HIRDDYWEL	25	12	275	N	OK																									
NON-HGV	B8	NEUADD GOCH	25	16	325	N	OK																									
NON-HGV	B1	BRYNGYDFA	25	12	300	N	OK																									
NON-HGV	A3	LLANBADARN FYNYDD	25	12	300	Y	OK																									
NON-HGV	A5	LLANDINAM	25	22	550	Y	OK																									
NON-HGV	A2	LLAITHDDU	25	17	425	Y	OK																									
NON-HGV Total			282	6450				34	34	34	34	35	35	35	34	34	34	34	34	34	34	34	37	37	37	34	34	34				
Grand Total - NON-HGV								34	34	34	34	35	35	35	34	34	34	34	34	34	34	34	37	37	37	34	34	34				
Grand Total - HGVS ONLY								22	28	28	28	27	27	27	32	32	32	24	24	24	22	22	22	21	21	21	20	20	20			
Grand Total - ALL VEHICLES								56	62	62	62	62	62	62	66	66	66	58	58	58	56	56	56	58	58	58	54	54	54			

STMP - WIND FARMS TRIP GENERATION				12/07/2013	DAYS/MO	25							
	INDEX	ORIGIN OF WORKS	ASSIGNMENT LINK	PROG MONTHS	PROG DAYS	INQUIRY	COUNT	Jul-22	Aug-22	Sep-22	Oct-22	Nov-22	Dec-22
HGV	B3	CEMMAES 3	18	12	300	N	OK						
HGV	B2	CARNO PHASE 3	17	13	325	N	OK						
HGV	A4	LLANBRYNMAIR	20	29	725	Y	OK						
HGV	B4	ESGAIR CWMOWEN	10	8	200	N	OK						
HGV	B9	TIRGWYNT	10	6	150	N	OK						
HGV	B7	MYNYDD WAUN FAWR	20	12	300	N	OK						
HGV	A1	CARNEDD WEN	13	75	1875	Y	OK	20	20	20	8	8	8
HGV	B5	GARREG LWYD	25	16	400	N	OK						
HGV	B6	HIRDDYWEL	25	11	275	N	OK						
HGV	B8	NEUADD GOCH	25	13	325	N	OK						
HGV	B1	BRYNGYDFA	25	12	300	N	OK						
HGV	A3	LLANBADARN FYNYDD	25	12	300	Y	OK						
HGV	A5	LLANDINAM	25	22	550	Y	OK						
HGV	A2	LLAITHDDU	25	17	425	Y	OK						
				258	6450			20	20	20	8	8	8
NON-HGV	B3	CEMMAES 3	18	12	300	N	OK						
NON-HGV	B2	CARNO PHASE 3	17	16	325	N	OK						
NON-HGV	A4	LLANBRYNMAIR	20	29	725	Y	OK						
NON-HGV	B4	ESGAIR CWMOWEN	10	16	200	N	OK						
NON-HGV	B9	TIRGWYNT	10	6	150	N	OK						
NON-HGV	B7	MYNYDD WAUN FAWR	20	12	300	N	OK						
NON-HGV	A1	CARNEDD WEN	13	84	1875	Y	OK	30	30	30	26	26	26
NON-HGV	B5	GARREG LWYD	25	16	400	N	OK						
NON-HGV	B6	HIRDDYWEL	25	12	275	N	OK						
NON-HGV	B8	NEUADD GOCH	25	16	325	N	OK						
NON-HGV	B1	BRYNGYDFA	25	12	300	N	OK						
NON-HGV	A3	LLANBADARN FYNYDD	25	12	300	Y	OK						
NON-HGV	A5	LLANDINAM	25	22	550	Y	OK						
NON-HGV	A2	LLAITHDDU	25	17	425	Y	OK						
NON-HGV Total			282	6450				30	30	30	26	26	26
Grand Total - NON-HGV								30	30	30	26	26	26
Grand Total - HGVS ONLY								20	20	20	8	8	8
Grand Total - ALL VEHICLES								50	50	50	34	34	34

Appendix D – Non Section 36 Traffic Generation

The anticipated construction traffic generation (two-way trips) has been extracted from the available Environmental Impact Assessment (EIA) and Environmental Statement (ES) reports for all proposed planning submitted Wind Farm Sites in SSA Areas B and C in mid-Wales. Traffic Management Plans (TMP) are used where no EIA/ES reports are available.

Information for the following sites is available at the time of writing:

- Esgair Cwmowen;
- Cemmaes 3;
- Tirgwynt;
- Garreg Lwyd;
- Mynydd Waun Fawr;
- Carno Phase 3;
- Hirddywel and
- Neuadd Goch

Bryngydfa is currently not in electronic version. Yet to be sourced

Table 1 below summarises the anticipated construction traffic generation (two-way flows) per site which has been extracted from the relevant reports. For example each HGV that makes one delivery to the site is a two-way flow of 2.

There is no on-site borrow pits or concrete batching assumed unless otherwise stated. **Table 1** below also presents the construction HGVs anticipated traffic generation extracted from *Powys Wind Farms – Construction and Use HGVs Study* (Capita Symonds, January 2011), for comparison.

Brief commentary on the data available for each site is provided below:

- Esgair Cwmowen;

The construction traffic generation assessment within the EIA uses the assumption that material for all aggregate and concrete will be from an adjacent quarry. The total number of HGVs generated is therefore reported as a very low number (1,296 two-way trips). The EIA does however state that a maximum of 40 staff are anticipated to be working at the site which would equate to a 'worst-case' 80 two-way car/van trips every day the site is at staff capacity. This equates to 28,160 two-way cars/vans over the entire construction period if all staff travel to work in single occupancy cars/vans. With the aid of a robust travel plan, this figure could be substantially reduced due to possible measures to influence a shift away from single person car trips including the use of mini-bus shuttles to and from the site to the nearest population centres; etc. There is a **16 month construction period** assumed within the EIA. The Esgair Cwmowen site was not assessed in the Capita Symonds report.

- Cemmaes 3

Total two-way trips extracted from the ES are 4,596 HGVs and 10,800 cars/vans; equating to a total of 15,396 two-way trips over the anticipated **12 month construction period** assumed within the ES.

- Tirgwynt

Total two-way trips extracted from the ES are 5,346 HGVs over the anticipated **12 month construction period** assumed within the TMP. Anticipated Car/Van trips are not reported within the TMP.

- Garreg Lwyd

Total two-way trips extracted from the ES are 17,300 HGVs and 3,536 cars/vans; equating to a total of 20,836 two-way trips.

- Mynydd Waun Fawr

Total two-way trips extracted from the ES are 7,942 HGVs. No cars/vans are reported over time. Section 11.7.2 of the ES does state however that: "No detailed estimates have been made for trips generated by construction staff working at the site... The maximum number of staff likely to be on site at any one time would be 30..." Based on 22 working days per month over the 12 month stated construction period; 60 two-way staff trips per day would equate to 15,840 two-way car/van trips over the construction period if all staff travel to work in single occupancy

cars/vans. It should be noted that this figure is likely to be far less with the aid of a robust staff travel plan as noted above. There is a **12 month construction period** assumed within the ES.

- Carno Phase 3

The construction traffic generation assessment within the ES uses the assumption that material for all aggregate will be won on-site and therefore external HGV trips are reduced significantly. Total two-way HGV trips extracted from the ES are 4,654 HGVs (assuming ready mixed concrete) or 2,710 HGVs (assuming concrete batched on-site). Total Car/Van two-way flow over the construction period is 11,880 vehicles. There is a **16 month construction period** assumed within the ES.

- Hirddywel

Total two-way trips extracted from the ES are 7,756 HGVs. No cars/vans are reported. Section 11.7.3 of the ES does state however that: "No estimates have been made for trips generated by construction staff working at the site...maximum number of staff on site at any one time would be approximately 45" Based on 22 working days per month over the 12 month stated construction period; 45 two-way staff trips per day would equate to 23,760 two-way car/van trips over the construction period if all staff travel to work in single occupancy cars/vans. It should be noted that this figure is likely to be far less with the aid of a robust staff travel plan as noted above. There is a **12 month construction period** assumed within the ES.

- Neuadd Goch

Total two-way trips extracted from the ES are 7,666 HGVs. No cars/vans are reported over time. Section 8.5.15 of the ES does state however that: "With regards to construction staff movements, it is expected that approximately 20 to 30 vehicles such as cars, minivans and 4x4s would access the site each day during the construction of the wind farm" Based on 22 working days per month over the 16 month stated construction period; 30 two-way staff trips per day would equate to 21,120 two-way car/van trips over the construction period if all staff travel to work in single occupancy cars/vans. It should be noted that this figure is likely to be far less with the aid of a robust staff travel plan as noted above. There is a **16 month construction period** assumed within the ES.

Table 1 – Construction traffic generation per site, mid-Wales wind farms (no on-site borrow pits or concrete batching unless otherwise stated). *All flows are two-way.*

Site	Data Source	No. Turbines	Number of HGVs	Assumptions	Number of cars/vans	Assumptions	Total	Capita Symonds Report* Number of HGVs	No. Turbines assumed in Capita Symonds Report	Assumptions in Capita Symonds report
Esgair Cwmowen (Non-section 36 site; Planning Ref. BERR/2009/0006)	Esgair Cwmowen Wind Farm EIA, Volume 1 (WYG, April 2010)	19	1,296	On-site borrow pits and concrete batching. EIA states that the movement of stone, concrete and sand are internal movements between the adjacent quarry and site. "Delivery of turbines" trips from table 9.8 are assumed to be HGV trips not ALLs.	28,160	Maximum staff stated in section 9.4.3. of the EIA is 40 per day. Therefore as a robust analysis, 40 staff (40 two way car/van trips) are assumed each day over the 16 month construction period. Resulting in 880 two-way trips each of the 16 working months.	29,456	N/A	N/A	Esgair Cwmowen is not assessed in the Capita Symonds report
Cemmaes 3 (Recently refused and may appeal; Planning Ref. P/2008/0249)	Cemmaes 3 Wind Farm Environmental Statement, Volume 1, p.130-131 (Arup, 13 February 2008)	12	4,596	Total two-way trips extracted from Table 17.2 of the ES, excluding the "Turbine delivery" trips and the "Site personnel traffic" trips.	10,800	900 per month for every month of the construction programme assumed in the ES.	15,396	6,994	12	Total Trips excluding Abnormal loads and decommissioning/ maintenance and assuming no aggregate from on-site borrow pits.
Tirgwynt (Consented; Planning Ref. M/2007/0931)	Tirgwynt Wind Farm Traffic Management Plan Framework Addendum 1 (WYG, 15 January 2010)	12	10,688	It must be noted that the TMP Addendum 1 figures for construction traffic generation appear to be based on a 16 turbine site, whilst it is understood that current proposals are for a 12 turbine site. Nonetheless, the construction traffic generation in the TMP Addendum 1 has not been reduced in the cell to the left. The "worst-case" analysis is extracted from the TMP Addendum 1, which assumes no on-site borrow pits or concrete batching.	-	No car/van trips listed in the TMP Addendum 1. Those trips could tentatively be assumed as 900 per month as in the Cemmaes 3 ES above.	10,688	15,778	22	Total Trips excluding Abnormal loads and decommissioning/ maintenance and assuming no aggregate from on-site borrow pits.
Garreg Lwyd (Non-section 36 site; Planning Ref. P/2008/0785)	Garreg Lwyd Hill Wind Farm Environmental Statement, Volume 2, Table 10.3 (RES)	23	17,300	All vehicles listed in Table 10.6 of the ES except the following: Vans, cars; Light goods van; Turbine top section, middle section, base section, blade, nacelle; 1000t crane; and 150t to 200t crane. Journeys in Table 10.6 of the ES are assumed to represent one-way flows.	3,536	Vans, cars and Light goods van from Table 10.6 in the ES.	20,836	19,371	23	Total Trips excluding Abnormal loads and decommissioning/ maintenance and assuming no aggregate from on-site borrow pits.

Site	Data Source	No. Turbines	Number of HGVs	Assumptions	Number of cars/vans	Assumptions	Total	Capita Symonds Report* Number of HGVs	No. Turbines assumed in Capita Symonds Report	Assumptions in Capita Symonds report
Mynydd Waun Fawr (Non-section 36 site; Planning Ref. M/2007/0972)	Mynydd Waun Fawr Wind Farm Environmental Statement, Volume 2, (Entec UK Ltd, October 2007)	15	7,817	The introduction section in the ES states that 16 turbines are considered. Nonetheless, the construction traffic generation in the ES has not been reduced in the cell to the left. "Delivery of turbines" trips in the ES are excluded from the HGVs reported in the cell to the left.	15,840	Maximum staff trips per day stated in the ES are multiplied by the number of construction days in the construction period. Actual trips may be less.	23,657	11,422	16	Total Trips excluding Abnormal loads and decommissioning/ maintenance and assuming no aggregate from on-site borrow pits.
Carno Phase 3 (Non-section 36 site; Planning Ref. P/2010/0762)	Environmental Statement Volume 1 (Natural Power, July 2010)	18	4,258;	(on-site borrow pits and ready mixed concrete);	11,880	-	16,138	N/A	N/A	Carno Phase 3 is not assessed in the Capita Symonds report
			2,314	(on-site borrow pits and concrete batched on-site) "Turbine and crane deliveries" trips in the ES are excluded from the HGVs reported in the cell to the left.			14,194			
Hirddywel (Non-section 36 site; Planning Ref. P/2010/0650)	Environmental Statement Volume 1 (Entec UK Ltd, June 2010)	9	7,684	"Delivery of turbine components" trips in the ES are excluded from the HGVs reported in the cell to the left.	23,760	Maximum staff trips per day stated in the ES are multiplied by the number of construction days in the construction period. Actual trips may be less.	31,444	N/A	N/A	Hirddywel is not assessed in the Capita Symonds report
Neuadd Goch (Non-section 36 site; Planning Ref. P/2012/0040)	Environmental Statement Volume 2 (Gifford)	9	7,666	"Delivery of turbine components" trips in the ES are excluded from the HGVs reported in the cell to the left.	21,120	Maximum staff trips per day stated in the ES are multiplied by the number of construction days in the construction period. Actual trips may be less.	28,786	N/A	N/A	Neuadd Goch is not assessed in the Capita Symonds report

* Powys Wind Farms – Construction and Use HGVs Study (Capita Symonds, January 2011). Note only HGVs are considered in the Capita Symonds report with no cars/vans.

Appendix E – STMP Traffic Generation

STMP CUMULATIVE IMPACT ASSESSMENT - ENABLING WORKS CALCULATION FROM QUANTITIES

10/06/2013

ASSUMPTION AREA	ASSUMPTION	TRIPS
Material Source	All materials have been assumed to be sourced externally of Llanbrynmair WF Site and trips are from the A470	
Personnel	It is assumed that each area of work will have either one or two gangs undertaking the works. (2 for Section 1, 2 for Section 2, 1 for Section 1). Each gang consists of 6 people and car occupancy is assumed to be between 2 and 3 people per car (2.25 people per car). LENGTH OF WORKS DETERMINED ON SITE BY SITE BASIS. ASSUMED THAT TWO GANGS PER LOCATION AT A TIME TO SPEED UP WORKS. APPROX 1 WEEK PER AREA OF WORK. ASSUME THAT PER DAY, 200M2 OF WORK CAN BE UNDERTAKEN.	80
Origin of personnel.	All personnel will enter the site from the A470. For Section 2, personnel will come from Access 4. For Section 1, personnel will come from Access 1. It is assumed that intra-site trips throughout the works between Access 4 and 2, and Access 4 and 1 will be 10 vehicles/day.	6
Welfare and Inspections	Trip movements associated with welfare have not been included within this model.	
Sensitivity	Based on the works as they are approved in the STMP, with some input from the SPA Validation undertaken by AECOM.	
Earthworks	Earthworks will be managed locally. Won cut or fill material will be balanced between different landowners. Fill material has been estimated with all fill material being imported. No use of cut material.	
Scope	This assessment considers the LTMP (Talerddig to Llanerfyl Road) only.	
Non-inclusives	No specific inclusion has been provided for structural works, culverting etc. It has been assumed that these trips have been included within the estimate.	
Prelims - Stats	It has been assumed that stats diversions are required on Section 1 only.	
HGV TRIPS - DEFINITIONS	TRIPS ARE CALCULATED AS SINGLE O-D-O TRIPS TO SITE. SECOND COLUMN, TWO-WAY TRIPS, ARE CALCULATED AS ONE O-D TRIP, AND ONE D-O TRIP. IE, EACH HGV HAVING TWO IMPACTS ON THE HIGHWAY NETWORK.	
ASSUMPTION	FACTOR	
AREA OF OVER-RUN	ASSUME THAT 1M2 OF OVER-RUN CONSTRUCTED FROM 0.4m3 OF TYPE 1 SUB-BASE, 2 LAYERS OF GEOGRID, 1M2 OF GRASS REINFORCEMENT	1.012
AREA OF ASPHALT	ASSUME THAT 1M2 OF ASPHALT CONSTRUCTION CONSISTS OF, 0.2M3 OF ASPHALT, 0.30M3 OF TYPE 1, 0.15M3 OF CAPPING, 2 LAYERS OF GEOGRID	1.5
AREA OF PROTECTION	ASSUME PLATED LOADED OVER EXISTING FOOTWAYS. ASSUME 75mm MILD STEEL PLATE, 0.6TONS / M2. 40M2 OF STEEL PER HGV LOAD. INSTALLATION AND REMOVAL = 2 TRIPS. THEREFORE, 1 HGV TRIP EVERY 20M2 OF PLATING	0.05
EARTHWORKS - FILL	FACTOR APPLIED IF EARTHWORKS GREATER THAN 1M DEPTH AS ADDITIONAL IMPORTED FILL WILL BE REQUIRED. FACTOR ASSUMES THAT WITHIN AREAS OF FILL, EACH 1M2 OF CONSTRUCTION REQUIRES 1M3 OF FILL. THEREFORE, THE AREA IS DOUBLED	1
TONNAGE CAPACITY OF HGVS	ASSUME THAT 1 CONSTRUCTION TIPPER CAN CARRY 20T	0.05
MULTIPLIER FOR ESTIMATE LEVEL OF DETAIL	Additional on top of total to allow of unaccounted trips, and to allow for the outline nature of the quantification of works.	1
MULTIPLIER FOR WORKS ON GOOD GROUND	Reduce volume of material by 50% for areas of good CBR	0.5

M2 OF AREA, PER DAY.

NUMBERS OF PERSONNEL VEHICLES, PER DAY

DENSITY OF CRUSHED STONE	2.20	TONS/M3
DENSITY OF SAND	2.00	TONS/M3
DENSITY OF CONCRETE	2.60	TONS/M3
TONNAGE FOR CONCRETE WAGON	15.60	TONS/VEHICLE
DENSITY OF ASPHALT CONCRETE	2.30	TONS/M3
DENSITY OF FILL	1.80	TONS/M3

LOCATION / SECTION	DESCRIPTION OF WORKS	OVER-RUN AREA	ASPHALT AREA	PROTECTION AREA	AREA >1M FILL? (YES / NO)	GOOD GROUND? (YES / NO)	O-R TONNAGE	ASP TONNAGE	PROT TONNAGE	FILL TONNAGE	HGV TRIPS - RAW	HGV TRIPS - FACTORED	ACTIVATE (Y / N)	TWO-WAY HGV TRIPS	LENGTH OF WORKS (DAYS)	TWO-WAY NON-HGV TRIPS	TOTAL AADT	DISTRIBUTION ZONING	ASSUMPTIONS
SECTION 2 STMP TOTAL																			
SECTION 2 STMP TOTAL																			
SECTION 3 STMP TOTAL																			
SECTION 3 STMP TOTAL																			
SECTION 4 STMP TOTAL																			
SECTION 4 STMP TOTAL																			

SECTION 4 STMP TOTAL						3262.688	222	0	0	174.2344	176	352	42	506	858				
STMP SECTION 5 - NEWTOWN TO SSA B SOUTH	DESCRIPTION OF WORKS	OVER-RUN AREA	ASPHALT AREA	PROTECTION AREA	AREA >1M FILL? (YES / NO)	GOOD GROUND? (YES / NO)	O-R TONNAGE	ASP TONNAGE	PROT TONNAGE	FILL TONNAGE	HGV TRIPS - RAW	HGV TRIPS - FACTORED	ACTIVATE (Y / N)	TWO-WAY HGV TRIPS	LENGTH OF WORKS (DAYS)	TWO-WAY NON-HGV TRIPS	TOTAL AADT	ASSUMPTIONS	
S5 5-3b	PASSING PLACE - LLANIDLOES ROAD	926					937.112	0	0	0	47	47	Y	94	12	139	233	S5 A489	
S5 5-3C	PASSING PLACE - CAERSWS	1525					1543.3	0	0	0	77	78	Y	156	19	229	385	S5 A489	
S5 5-3D	PASSING PLACE - PONTDOLGOCH	820					829.84	0	0	0	41	42	Y	84	10	123	207	S5 A470	
S5 5-3E	PASSING PLACE - TALERDDIG	480					485.76	0	0	0	24	25	Y	50	6	72	122	S5 A470	
S5 5-3F	PASSING PLACE - DOLFACH	800					809.6	0	0	0	40	41	Y	82	10	120	202	S5 A470	
S5 5-4C	OVER-RUN - NEWTOWN A489		30				0	45	0	0	2	3	Y	6	0	5	11	S5 A489	
S5 5-4D	OVER-RUN - A489/A470	200					202.4	0	0	0	10	11	Y	22	3	30	52	S5 A489	
S5 5-4F	OVER-RUN - A470 PLAS LLYSYN	5140			yes	no	5201.68	0	0	9252	723	723	Y	1446	64	771	2217	S5 A470	Large area of work adjacent to the railway bridge. All in fill.
S5 5-4H	OVER-RUN A470 TIRYMYNACH	554			yes		560.648	0	0	997.2	78	78	Y	156	7	83	239	S5 A470	Area of cut, but considerable works after railway bridge in valley.
SECTION 5 STMP TOTAL						10570.34	45	0	10249.2	1043.227	1048		2096	131	1571	3667			
STMP SECTION 6 - NEWTOWN TO SSA C	DESCRIPTION OF WORKS	OVER-RUN AREA	ASPHALT AREA	PROTECTION AREA	AREA >1M FILL? (YES / NO)	GOOD GROUND? (YES / NO)	O-R TONNAGE	ASP TONNAGE	PROT TONNAGE	FILL TONNAGE	HGV TRIPS - RAW	HGV TRIPS - FACTORED	ACTIVATE (Y / N)	TWO-WAY HGV TRIPS	LENGTH OF WORKS (DAYS)	TWO-WAY NON-HGV TRIPS	TOTAL AADT	ASSUMPTIONS	
S6 6-3B	PASSING PLACE - GWYNANT	1200					1214.4	0	0	0	61	61	Y	122	15	180	302	S6 A483	
S6 6-3D	PASSING PLACE - PANTGWYN	690					698.28	0	0	0	35	35	Y	70	9	104	174	S6 A489	
S6 6-4B	OVER-RUN - A483 / A489	260		80	yes		263.12	0	4	612	44	44	Y	88	4	51	139	S6 A489	
S6 6-4C							0	0	0	0	0	0	Y	0	0	0	0	S6 A489	
S6 6-4D	OPTION 3		731				0	1096.5	0	0	55	55	Y	110	9	110	220	S6 A489	
S6 6-4E	OPTION 5		70				0	105	0	0	5	6	Y	12	1	11	23	S6 A489	
S6 6-4F	OPTION 5		558				0	837	0	0	42	42	Y	84	7	84	168	S6 A489	
S6 6-4G	OPTION 5		105				0	157.5	0	0	8	8	Y	16	1	16	32	S6 A489	
S6 6-4H	OPTION 5		660				0	990	0	0	50	50	Y	100	8	99	199	S6 A489	
S6 6-4I	OPTION 5		188				0	282	0	0	14	15	Y	30	2	28	58	S6 A489	
S6 6-4J	OPTION 5		130				0	195	0	0	10	10	Y	20	2	20	40	S6 A489	
S6 6-4K	OPTION 5		1540				0	2310	0	0	116	116	Y	232	19	231	463	S6 A489	
S6 6-4L							0	0	0	0	0	0	Y	0	0	0	0	S6 A489	
S6 6-4M							0	0	0	0	0	0	Y	0	0	0	0	S6 A489	
S6 6-4N							0	0	0	0	0	0	Y	0	0	0	0	S6 A489	
S6 6-4O							0	0	0	0	0	0	Y	0	0	0	0	S6 A489	
S6 6-4P							0	0	0	0	0	0	Y	0	0	0	0	S6 A489	
S6 6-4Q							0	0	0	0	0	0	Y	0	0	0	0	S6 A489	
S6 6-4R							0	0	0	0	0	0	Y	0	0	0	0	S6 A489	
S6 6-4S							0	0	0	0	0	0	Y	0	0	0	0	S6 A489	
S6 6-4T							0	0	0	0	0	0	Y	0	0	0	0	S6 A489	
	NEWTOWN - ENABLING WORKS FOR AILS ON A483												N		0		0		NEEDS TO IMPACT LINK 15, NEW STMP ZONE
	A483 ENABLING WORKS												N						S6 A483
	MOCHDRE LINK ROAD												N						S5 A470
SECTION 6 STMP TOTAL						2175.8	5973	4	612	438.24	442		884	78	932	1816			
GRAND TOTALS						26724.896	10465.5	14.55	10861.2	2246.3073	2279		4558	431	5171	9729			

DISTRIBUTION ZONING	Sum of LENGTH OF WORKS (DAYS)	Sum of TWO-WAY HGV TRIPS	Sum of TWO-WAY NON-HGV TRIPS	Sum of TOTAL AADT
S2 NORTH	70.5	382	846	1228
S2 SOUTH A	12.625	104	151.5	255.5
S2 SOUTH B	31.6125	200	379.35	579.35
S3 WEST A	38.0875	306	457.05	763.05
S3 WEST B	21.5625	186	258.75	444.75
S4 A483	42.15	352	505.8	857.8
S5 A470	97.425	1818	1169.1	2987.1
S5 A489	33.5125	278	402.15	680.15
S6 A483	15	122	180	302
S6 A489	62.65	762	751.8	1513.8
(blank)	867.725	9164	10412.7	19576.7
Grand Total	1292.85	13674	15514.2	29188.2

Appendix F – Trip Distribution

Key for Trip Distribution

- FIRST STAGE DISTRIBUTION / DECISION POINT
SECOND STAGE DISTRIBUTION / DECISION POINT
THIRD STAGE DISTRIBUTION / DECISION POINT
FOURTH+ STAGE DISTRIBUTION / DECISION POINT
ORIGIN LINK - WHERE 100% TRIPS ARE ALLOCATED

14/06/2013

TRIP DISTRIBUTION OF TWO WAY HGV TRIPS BETWEEN ORIGIN LINKS AND DESTINATION LINKS - PERCENTAGE

STMP - STATIC WIND FARM TRIP DISTRIBUTION AND DYNAMIC TRIP DISTRIBUTION MATRIX

ASSIGNED TO NETWORK ON STMP - TRIP ASSIGNMENT SHEET

DATE SET ON NETWORK MAP >>>>>>>>>>

Mar-15

- A483 - FROM A5 TO A689 SOUTH OF WREBHAM
A5 - FROM A5 CHIRK TO A485 NORTH OF OSWESTRY
A5 - BETWEEN A483 & A485 EAST OF OSWESTRY
A5 - EAST OF A483 TOWARDS SHREWSBURY
A483 - FROM A483 TO A5
A483 - FROM A483 TO A485
A483 - FROM A483 TO A485 SHREWSBURY - EAST OF WELSHPOOL
A483 - BETWEEN A483A483 AND WELSHPOOL STATION
A483 - From A483 To B489 - WELSHPOOL CENTRE
A483 - From B489 To A485
A485 - FROM A485 TO A483 NORTH OF WELSHPOOL
A485 - FROM A485 TO B489
A483 - FROM B489 TO A470
A483 - FROM WELSHPOOL TO NEWTOWN A489
A483 - FROM A483 TO A489 - NEWTOWN CENTRE
A483 - FROM A483 TO A470
A470 - BETWEEN A483 AND TALERDDIG
A470 - BETWEEN TALERDDIG AND CEIMMAES
A470 - BETWEEN CEIMMAES AND A483
C2031 - TALERDDIG TO LLANERFYLLYD ROAD
A470 - FROM A483 TO A489 - LLANDIDIES
A489 - BETWEEN A483 AND NEWTOWN AND KERRY
VASTRE
A483 - BETWEEN A483A483 IN NEWTOWN AND DOUFOR
A483 - FROM DOUFOR TO B489
A483 - FROM B489 TO A44
A44 - FROM A483 TO A488 CROSSGATES EAST
A44 - FROM A483 TO A470 - CROSSGATES WEST
A483 - FROM A483 TO A481 - LLANDRIDD WELLS
A483 - FROM A481 TO A470 - LLANDRIDD WELLS
B489 - From A483 to A483 N of Welshpool
A470 - From A483 to Dogellau
A489 - From A470 to Machynlleth

Table with columns: CAT, WIND FARM SITE, ORIGIN LINK, TWO WAY DAILY TRIPS, CHECK, 1-33 (links), and NOTES ON DISTRIBUTION. Rows include various HGV and NON-HGV categories and their trip distributions across 33 origin links.

TRIP GENERATION - HGVs - FOR TIME FRAME ABOVE.

TRIP GENERATION - VANS - FOR TIME FRAME ABOVE.

Appendix G - Cumulative Impact Vehicle Numbers

Scenario 1 – Section 36, Tirgwynt and Strategic Route Construction Works- ALL TRAFFIC

Mar-15

ALL TRAFFIC IS TWO WAY DAILY FLOWS, ON MONTHLY TIME PERIODS

LINK INFORMATION		BASE NETWORK FLOWS		STMP FLOWS (BASE + DISTRIBUTED)		TOTAL FLOWS		% IMPACT	
LINK	LOCATION	AADT	HGV	AADT	HGV	AADT	HGV	AADT	HGV
1	A483 - FROM A5 TO A539 SOUTH OF WREXHAM	25006	2065	0	0	25006	2065	0.0%	0.0%
2	A5 - FROM A5 CHIRK TO A495 NORTH OF OSWESTRY	24739	2003	0	0	24739	2003	0.0%	0.0%
3	A5 - BETWEEN A483 & A495, EAST OF OSWESTRY	24874	2312	0	0	24874	2312	0.0%	0.0%
4	A5 - EAST OF A483 TOWARDS SHREWSBURY	18895	1269	0	0	18895	1269	0.0%	0.0%
5	A483 - FROM A495 TO A5	12229	1031	0	0	12229	1031	0.0%	0.0%
6	A483 - FROM A458 TO A495	8634	911	14	9	8648	920	0.2%	1.0%
7	A458 - FROM A483 TO SHREWSBURY - EAST OF WELSHPOOL	7999	667	14	9	8013	676	0.2%	1.3%
8	A483 - BETWEEN A458/A483 AND WELSHPOOL STATION	14340	1091	27	18	14367	1109	0.2%	1.6%
9	A458 - From A483 To B4392 - WELSHPOOL CENTRE	4568	253	36	24	4604	277	0.8%	9.4%
10	A458 - From B4392 To A495	4292	193	120	80	4413	272	2.8%	41.3%
11	A495 - FROM A458 TO A483, NORTH OF WELSHPOOL	3825	224	0	0	3825	224	0.0%	0.0%
12	A458 - FROM A495 TO B4395	4477	159	0	0	4477	159	0.0%	0.0%
13	A458 - FROM B4395 to A470	2605	112	0	0	2605	112	0.0%	0.0%
14	A483 - FROM WELSHPOOL TO NEWTOWN A489	10039	1205	9	6	10048	1211	0.1%	0.5%
15	A483 - FROM A489 TO A483 - NEWTOWN CENTRE	16546	1419	9	6	16555	1425	0.1%	0.4%
16	A489 - FROM A483 TO A470	7862	580	0	0	7862	580	0.0%	0.0%
17	A470 - BETWEEN A489 AND TALERDDIG	3435	410	0	0	3435	410	0.0%	0.0%
18	A470 - BETWEEN TALERDDIG AND CEMMAES	2080	244	0	0	2080	244	0.0%	0.0%
19	A470 - BETWEEN CEMMAES AND A458	2367	143	0	0	2367	143	0.0%	0.0%
21	A470 - FROM A489 TO B4518 LLANIDLOES	6160	502	0	0	6160	502	0.0%	0.0%
22	A489 - BETWEEN A483 NEWTOWN AND KERRY	2513	143	0	0	2513	143	0.0%	0.0%
24	A483 - BETWEEN A483/A489 IN NEWTOWN AND DOLFOR	2328	229	0	0	2328	229	0.0%	0.0%
25	A483 - FROM DOLFOR TO B4356	2710	153	0	0	2710	153	0.0%	0.0%
26	A483 - FROM B4356 TO A44	3024	175	0	0	3024	175	0.0%	0.0%
27	A44 - FROM A483 TO A488 CROSSGATES EAST	3788	220	0	0	3788	220	0.0%	0.0%
28	A44 - FROM A483 TO A470 - CROSSGATES WEST	1815	110	0	0	1815	110	0.0%	0.0%
29	A483 - FROM A44 TO A4081 - LLANDRINDOD WELLS	7292	300	0	0	7292	300	0.0%	0.0%
30	A483 - FROM A4081 TO A470 - LLANDRINDOD WELLS	8059	268	0	0	8059	268	0.0%	0.0%
31	B4392 - From A458 to A483 N of Welshpool	1446	144	0	0	1446	144	0.0%	0.0%
32	A470 - From A458 to Dolgellau	2105	80	0	0	2105	80	0.0%	0.0%
33	A489 - From A470 to Machynlleth	3170	156	0	0	3170	156	0.0%	0.0%

Apr-15

ALL TRAFFIC IS TWO WAY DAILY FLOWS, ON MONTHLY TIME PERIODS

LINK INFORMATION		BASE NETWORK FLOWS		STMP FLOWS (BASE + DISTRIBUTED)		TOTAL FLOWS		% IMPACT	
LINK	LOCATION	AADT	HGV	AADT	HGV	AADT	HGV	AADT	HGV
1	A483 - FROM A5 TO A539 SOUTH OF WREXHAM	25006	2065	16	5	25022	2070	0.1%	0.2%
2	A5 - FROM A5 CHIRK TO A495 NORTH OF OSWESTRY	24739	2003	16	5	24755	2008	0.1%	0.2%
3	A5 - BETWEEN A483 & A495, EAST OF OSWESTRY	24874	2312	19	6	24892	2318	0.1%	0.3%
4	A5 - EAST OF A483 TOWARDS SHREWSBURY	18895	1269	3	1	18897	1270	0.0%	0.1%
5	A483 - FROM A495 TO A5	12229	1031	5	2	12234	1033	0.0%	0.2%
6	A483 - FROM A458 TO A495	8634	911	24	14	8659	925	0.3%	1.5%
7	A458 - FROM A483 TO SHREWSBURY - EAST OF WELSHPOOL	7999	667	17	11	8016	678	0.2%	1.6%
8	A483 - BETWEEN A458/A483 AND WELSHPOOL STATION	14340	1091	31	21	14371	1112	0.2%	1.9%
9	A458 - From A483 To B4392 - WELSHPOOL CENTRE	4568	253	38	26	4606	279	0.8%	10.3%
10	A458 - From B4392 To A495	4292	193	128	87	4420	280	3.0%	45.0%
11	A495 - FROM A458 TO A483, NORTH OF WELSHPOOL	3825	224	0	0	3825	224	0.0%	0.0%
12	A458 - FROM A495 TO B4395	4477	159	0	0	4477	159	0.0%	0.0%
13	A458 - FROM B4395 to A470	2605	112	0	0	2605	112	0.0%	0.0%
14	A483 - FROM WELSHPOOL TO NEWTOWN A489	10039	1205	12	8	10051	1212	0.1%	0.6%
15	A483 - FROM A489 TO A483 - NEWTOWN CENTRE	16546	1419	12	8	16558	1427	0.1%	0.5%
16	A489 - FROM A483 TO A470	7862	580	0	0	7862	580	0.0%	0.0%
17	A470 - BETWEEN A489 AND TALERDDIG	3435	410	0	0	3435	410	0.0%	0.0%
18	A470 - BETWEEN TALERDDIG AND CEMMAES	2080	244	0	0	2080	244	0.0%	0.0%
19	A470 - BETWEEN CEMMAES AND A458	2367	143	0	0	2367	143	0.0%	0.0%
21	A470 - FROM A489 TO B4518 LLANIDLOES	6160	502	0	0	6160	502	0.0%	0.0%
22	A489 - BETWEEN A483 NEWTOWN AND KERRY	2513	143	0	0	2513	143	0.0%	0.0%
24	A483 - BETWEEN A483/A489 IN NEWTOWN AND DOLFOR	2328	229	0	0	2328	229	0.0%	0.0%
25	A483 - FROM DOLFOR TO B4356	2710	153	0	0	2710	153	0.0%	0.0%
26	A483 - FROM B4356 TO A44	3024	175	0	0	3024	175	0.0%	0.0%
27	A44 - FROM A483 TO A488 CROSSGATES EAST	3788	220	0	0	3788	220	0.0%	0.0%
28	A44 - FROM A483 TO A470 - CROSSGATES WEST	1815	110	0	0	1815	110	0.0%	0.0%
29	A483 - FROM A44 TO A4081 - LLANDRINDOD WELLS	7292	300	0	0	7292	300	0.0%	0.0%
30	A483 - FROM A4081 TO A470 - LLANDRINDOD WELLS	8059	268	0	0	8059	268	0.0%	0.0%
31	B4392 - From A458 to A483 N of Welshpool	1446	144	0	0	1446	144	0.0%	0.0%
32	A470 - From A458 to Dolgellau	2105	80	0	0	2105	80	0.0%	0.0%
33	A489 - From A470 to Machynlleth	3170	156	0	0	3170	156	0.0%	0.0%

May-15

ALL TRAFFIC IS TWO WAY DAILY FLOWS, ON MONTHLY TIME PERIODS

LINK INFORMATION		BASE NETWORK FLOWS		STMP FLOWS (BASE + DISTRIBUTED)		TOTAL FLOWS		% IMPACT	
LINK	LOCATION	AADT	HGV	AADT	HGV	AADT	HGV	AADT	HGV
1	A483 - FROM A5 TO A539 SOUTH OF WREXHAM	25006	2065	16	5	25022	2070	0.1%	0.2%
2	A5 - FROM A5 CHIRK TO A495 NORTH OF OSWESTRY	24739	2003	16	5	24755	2008	0.1%	0.2%
3	A5 - BETWEEN A483 & A495, EAST OF OSWESTRY	24874	2312	19	6	24893	2318	0.1%	0.3%
4	A5 - EAST OF A483 TOWARDS SHREWSBURY	18895	1269	3	1	18898	1270	0.0%	0.1%
5	A483 - FROM A495 TO A5	12229	1031	6	2	12235	1033	0.0%	0.2%
6	A483 - FROM A458 TO A495	8634	911	28	15	8662	927	0.3%	1.7%
7	A458 - FROM A483 TO SHREWSBURY - EAST OF WELSHPOOL	7999	667	19	12	8018	679	0.2%	1.9%
8	A483 - BETWEEN A458/A483 AND WELSHPOOL STATION	14340	1091	35	24	14375	1115	0.2%	2.2%
9	A458 - From A483 To B4392 - WELSHPOOL CENTRE	4568	253	43	31	4610	284	0.9%	12.1%
10	A458 - From B4392 To A495	4292	193	143	102	4435	295	3.3%	52.8%
11	A495 - FROM A458 TO A483, NORTH OF WELSHPOOL	3825	224	0	0	3825	224	0.0%	0.0%
12	A458 - FROM A495 TO B4395	4477	159	0	0	4477	159	0.0%	0.0%
13	A458 - FROM B4395 to A470	2605	112	0	0	2605	112	0.0%	0.0%
14	A483 - FROM WELSHPOOL TO NEWTOWN A489	10039	1205	14	9	10053	1214	0.1%	0.7%
15	A483 - FROM A489 TO A483 - NEWTOWN CENTRE	16546	1419	14	9	16560	1428	0.1%	0.6%
16	A489 - FROM A483 TO A470	7862	580	0	0	7862	580	0.0%	0.0%
17	A470 - BETWEEN A489 AND TALERDDIG	3435	410	0	0	3435	410	0.0%	0.0%
18	A470 - BETWEEN TALERDDIG AND CEMMAES	2080	244	0	0	2080	244	0.0%	0.0%
19	A470 - BETWEEN CEMMAES AND A458	2367	143	0	0	2367	143	0.0%	0.0%
21	A470 - FROM A489 TO B4518 LLANIDLOES	6160	502	0	0	6160	502	0.0%	0.0%
22	A489 - BETWEEN A483 NEWTOWN AND KERRY	2513	143	0	0	2513	143	0.0%	0.0%
24	A483 - BETWEEN A483/A489 IN NEWTOWN AND DOLFOR	2328	229	0	0	2328	229	0.0%	0.0%
25	A483 - FROM DOLFOR TO B4356	2710	153	0	0	2710	153	0.0%	0.0%
26	A483 - FROM B4356 TO A44	3024	175	0	0	3024	175	0.0%	0.0%
27	A44 - FROM A483 TO A488 CROSSGATES EAST	3788	220	0	0	3788	220	0.0%	0.0%
28	A44 - FROM A483 TO A470 - CROSSGATES WEST	1815	110	0	0	1815	110	0.0%	0.0%
29	A483 - FROM A44 TO A4081 - LLANDRINDOD WELLS	7292	300	0	0	7292	300	0.0%	0.0%
30	A483 - FROM A4081 TO A470 - LLANDRINDOD WELLS	8059	268	0	0	8059	268	0.0%	0.0%
31	B4392 - From A458 to A483 N of Welshpool	1446	144	0	0	1446	144	0.0%	0.0%
32	A470 - From A458 to Dolgellau	2105	80	0	0	2105	80	0.0%	0.0%
33	A489 - From A470 to Machynlleth	3170	156	0	0	3170	156	0.0%	0.0%

Jun-15

ALL TRAFFIC IS TWO WAY DAILY FLOWS, ON MONTHLY TIME PERIODS

LINK INFORMATION		BASE NETWORK FLOWS		STMP FLOWS (BASE + DISTRIBUTED)		TOTAL FLOWS		% IMPACT	
LINK	LOCATION	AADT	HGV	AADT	HGV	AADT	HGV	AADT	HGV
1	A483 - FROM A5 TO A539 SOUTH OF WREXHAM	25006	2065	16	5	25022	2070	0.1%	0.2%
2	A5 - FROM A5 CHIRK TO A495 NORTH OF OSWESTRY	24739	2003	16	5	24755	2008	0.1%	0.2%
3	A5 - BETWEEN A483 & A495, EAST OF OSWESTRY	24874	2312	19	6	24893	2318	0.1%	0.3%
4	A5 - EAST OF A483 TOWARDS SHREWSBURY	18895	1269	3	1	18898	1270	0.0%	0.1%
5	A483 - FROM A495 TO A5	12229	1031	6	2	12235	1033	0.0%	0.2%
6	A483 - FROM A458 TO A495	8634	911	28	15	8662	927	0.3%	1.7%
7	A458 - FROM A483 TO SHREWSBURY - EAST OF WELSHPOOL	7999	667	19	12	8018	679	0.2%	1.9%
8	A483 - BETWEEN A458/A483 AND WELSHPOOL STATION	14340	1091	35	24	14375	1115	0.2%	2.2%
9	A458 - From A483 To B4392 - WELSHPOOL CENTRE	4568	253	43	31	4610	284	0.9%	12.1%
10	A458 - From B4392 To A495	4292	193	143	102	4435	295	3.3%	52.8%
11	A495 - FROM A458 TO A483, NORTH OF WELSHPOOL	3825	224	0	0	3825	224	0.0%	0.0%
12	A458 - FROM A495 TO B4395	4477	159	0	0	4477	159	0.0%	0.0%
13	A458 - FROM B4395 to A470	2605	112	0	0	2605	112	0.0%	0.0%
14	A483 - FROM WELSHPOOL TO NEWTOWN A489	10039	1205	14	9	10053	1214	0.1%	0.7%
15	A483 - FROM A489 TO A483 - NEWTOWN CENTRE	16546	1419	14	9	16560	1428	0.1%	0.6%
16	A489 - FROM A483 TO A470	7862	580	0	0	7862	580	0.0%	0.0%
17	A470 - BETWEEN A489 AND TALERDDIG	3435	410	0	0	3435	410	0.0%	0.0%
18	A470 - BETWEEN TALERDDIG AND CEMMAES	2080	244	0	0	2080	244	0.0%	0.0%
19	A470 - BETWEEN CEMMAES AND A458	2367	143	0	0	2367	143	0.0%	0.0%
21	A470 - FROM A489 TO B4518 LLANIDLOES	6160	502	0	0	6160	502	0.0%	0.0%
22	A489 - BETWEEN A483 NEWTOWN AND KERRY	2513	143	0	0	2513	143	0.0%	0.0%
24	A483 - BETWEEN A483/A489 IN NEWTOWN AND DOLFOR	2328	229	0	0	2328	229	0.0%	0.0%
25	A483 - FROM DOLFOR TO B4356	2710	153	0	0	2710	153	0.0%	0.0%
26	A483 - FROM B4356 TO A44	3024	175	0	0	3024	175	0.0%	0.0%
27	A44 - FROM A483 TO A488 CROSSGATES EAST	3788	220	0	0	3788	220	0.0%	0.0%
28	A44 - FROM A483 TO A470 - CROSSGATES WEST	1815	110	0	0	1815	110	0.0%	0.0%
29	A483 - FROM A44 TO A4081 - LLANDRINDOD WELLS	7292	300	0	0	7292	300	0.0%	0.0%
30	A483 - FROM A4081 TO A470 - LLANDRINDOD WELLS	8059	268	0	0	8059	268	0.0%	0.0%
31	B4392 - From A458 to A483 N of Welshpool	1446	144	0	0	1446	144	0.0%	0.0%
32	A470 - From A458 to Dolgellau	2105	80	0	0	2105	80	0.0%	0.0%
33	A489 - From A470 to Machynlleth	3170	156	0	0	3170	156	0.0%	0.0%

Jul-15

ALL TRAFFIC IS TWO WAY DAILY FLOWS, ON MONTHLY TIME PERIODS

LINK INFORMATION		BASE NETWORK FLOWS		STMP FLOWS (BASE + DISTRIBUTED)		TOTAL FLOWS		% IMPACT	
LINK	LOCATION	AADT	HGV	AADT	HGV	AADT	HGV	AADT	HGV
1	A483 - FROM A5 TO A539 SOUTH OF WREXHAM	25006	2065	0	0	25006	2065	0.0%	0.0%
2	A5 - FROM A5 CHIRK TO A495 NORTH OF OSWESTRY	24739	2003	0	0	24739	2003	0.0%	0.0%
3	A5 - BETWEEN A483 & A495, EAST OF OSWESTRY	24874	2312	1	0	24875	2312	0.0%	0.0%
4	A5 - EAST OF A483 TOWARDS SHREWSBURY	18895	1269	1	0	18896	1269	0.0%	0.0%
5	A483 - FROM A495 TO A5	12229	1031	2	1	12231	1032	0.0%	0.1%
6	A483 - FROM A458 TO A495	8634	911	12	7	8646	918	0.1%	0.8%
7	A458 - FROM A483 TO SHREWSBURY - EAST OF WELSHPOOL	7999	667	17	9	8016	676	0.2%	1.4%
8	A483 - BETWEEN A458/A483 AND WELSHPOOL STATION	14340	1091	29	16	14368	1108	0.2%	1.5%
9	A458 - From A483 To B4392 - WELSHPOOL CENTRE	4568	253	42	23	4610	277	0.9%	9.2%
10	A458 - From B4392 To A495	4292	193	119	69	4411	262	2.8%	35.6%
11	A495 - FROM A458 TO A483, NORTH OF WELSHPOOL	3825	224	2	1	3827	225	0.0%	0.3%
12	A458 - FROM A495 TO B4395	4477	159	2	1	4478	160	0.0%	0.5%
13	A458 - FROM B4395 to A470	2605	112	1	0	2606	112	0.0%	0.3%
14	A483 - FROM WELSHPOOL TO NEWTOWN A489	10039	1205	8	5	10047	1210	0.1%	0.4%
15	A483 - FROM A489 TO A483 - NEWTOWN CENTRE	16546	1419	8	5	16554	1424	0.0%	0.3%
16	A489 - FROM A483 TO A470	7862	580	0	0	7862	580	0.0%	0.0%
17	A470 - BETWEEN A489 AND TALERDDIG	3435	410	0	0	3435	410	0.0%	0.0%
18	A470 - BETWEEN TALERDDIG AND CEMMAES	2080	244	0	0	2080	244	0.0%	0.0%
19	A470 - BETWEEN CEMMAES AND A458	2367	143	0	0	2367	143	0.0%	0.0%
21	A470 - FROM A489 TO B4518 LLANIDLOES	6160	502	0	0	6160	502	0.0%	0.0%
22	A489 - BETWEEN A483 NEWTOWN AND KERRY	2513	143	0	0	2513	143	0.0%	0.0%
24	A483 - BETWEEN A483/A489 IN NEWTOWN AND DOLFOR	2328	229	0	0	2328	229	0.0%	0.0%
25	A483 - FROM DOLFOR TO B4356	2710	153	0	0	2710	153	0.0%	0.0%
26	A483 - FROM B4356 TO A44	3024	175	0	0	3024	175	0.0%	0.0%
27	A44 - FROM A483 TO A488 CROSSGATES EAST	3788	220	0	0	3788	220	0.0%	0.0%
28	A44 - FROM A483 TO A470 - CROSSGATES WEST	1815	110	0	0	1815	110	0.0%	0.0%
29	A483 - FROM A44 TO A4081 - LLANDRINDOD WELLS	7292	300	0	0	7292	300	0.0%	0.0%
30	A483 - FROM A4081 TO A470 - LLANDRINDOD WELLS	8059	268	0	0	8059	268	0.0%	0.0%
31	B4392 - From A458 to A483 N of Welshpool	1446	144	0	0	1446	144	0.0%	0.0%
32	A470 - From A458 to Dolgellau	2105	80	0	0	2105	80	0.0%	0.0%
33	A489 - From A470 to Machynlleth	3170	156	0	0	3170	156	0.0%	0.0%

Aug-15

ALL TRAFFIC IS TWO WAY DAILY FLOWS, ON MONTHLY TIME PERIODS

LINK INFORMATION		BASE NETWORK FLOWS		STMP FLOWS (BASE + DISTRIBUTED)		TOTAL FLOWS		% IMPACT	
LINK	LOCATION	AADT	HGV	AADT	HGV	AADT	HGV	AADT	HGV
1	A483 - FROM A5 TO A539 SOUTH OF WREXHAM	25006	2065	0	0	25006	2065	0.0%	0.0%
2	A5 - FROM A5 CHIRK TO A495 NORTH OF OSWESTRY	24739	2003	0	0	24739	2003	0.0%	0.0%
3	A5 - BETWEEN A483 & A495, EAST OF OSWESTRY	24874	2312	1	0	24875	2312	0.0%	0.0%
4	A5 - EAST OF A483 TOWARDS SHREWSBURY	18895	1269	1	0	18896	1269	0.0%	0.0%
5	A483 - FROM A495 TO A5	12229	1031	2	1	12231	1032	0.0%	0.1%
6	A483 - FROM A458 TO A495	8634	911	11	6	8645	917	0.1%	0.7%
7	A458 - FROM A483 TO SHREWSBURY - EAST OF WELSHPOOL	7999	667	16	8	8015	675	0.2%	1.2%
8	A483 - BETWEEN A458/A483 AND WELSHPOOL STATION	14340	1091	27	14	14366	1105	0.2%	1.3%
9	A458 - From A483 To B4392 - WELSHPOOL CENTRE	4568	253	39	20	4607	274	0.9%	8.1%
10	A458 - From B4392 To A495	4292	193	109	59	4401	252	2.5%	30.6%
11	A495 - FROM A458 TO A483, NORTH OF WELSHPOOL	3825	224	2	1	3827	225	0.0%	0.3%
12	A458 - FROM A495 TO B4395	4477	159	2	1	4478	160	0.0%	0.5%
13	A458 - FROM B4395 to A470	2605	112	1	0	2606	112	0.0%	0.3%
14	A483 - FROM WELSHPOOL TO NEWTOWN A489	10039	1205	7	4	10046	1209	0.1%	0.3%
15	A483 - FROM A489 TO A483 - NEWTOWN CENTRE	16546	1419	7	4	16553	1423	0.0%	0.3%
16	A489 - FROM A483 TO A470	7862	580	0	0	7862	580	0.0%	0.0%
17	A470 - BETWEEN A489 AND TALERDDIG	3435	410	0	0	3435	410	0.0%	0.0%
18	A470 - BETWEEN TALERDDIG AND CEMMAES	2080	244	0	0	2080	244	0.0%	0.0%
19	A470 - BETWEEN CEMMAES AND A458	2367	143	0	0	2367	143	0.0%	0.0%
21	A470 - FROM A489 TO B4518 LLANIDLOES	6160	502	0	0	6160	502	0.0%	0.0%
22	A489 - BETWEEN A483 NEWTOWN AND KERRY	2513	143	0	0	2513	143	0.0%	0.0%
24	A483 - BETWEEN A483/A489 IN NEWTOWN AND DOLFOR	2328	229	0	0	2328	229	0.0%	0.0%
25	A483 - FROM DOLFOR TO B4356	2710	153	0	0	2710	153	0.0%	0.0%
26	A483 - FROM B4356 TO A44	3024	175	0	0	3024	175	0.0%	0.0%
27	A44 - FROM A483 TO A488 CROSSGATES EAST	3788	220	0	0	3788	220	0.0%	0.0%
28	A44 - FROM A483 TO A470 - CROSSGATES WEST	1815	110	0	0	1815	110	0.0%	0.0%
29	A483 - FROM A44 TO A4081 - LLANDRINDOD WELLS	7292	300	0	0	7292	300	0.0%	0.0%
30	A483 - FROM A4081 TO A470 - LLANDRINDOD WELLS	8059	268	0	0	8059	268	0.0%	0.0%
31	B4392 - From A458 to A483 N of Welshpool	1446	144	0	0	1446	144	0.0%	0.0%
32	A470 - From A458 to Dolgellau	2105	80	0	0	2105	80	0.0%	0.0%
33	A489 - From A470 to Machynlleth	3170	156	0	0	3170	156	0.0%	0.0%

Sep-15

ALL TRAFFIC IS TWO WAY DAILY FLOWS, ON MONTHLY TIME PERIODS

LINK INFORMATION		BASE NETWORK FLOWS		STMP FLOWS (BASE + DISTRIBUTED)		TOTAL FLOWS		% IMPACT	
LINK	LOCATION	AADT	HGV	AADT	HGV	AADT	HGV	AADT	HGV
1	A483 - FROM A5 TO A539 SOUTH OF WREXHAM	25006	2065	0	0	25006	2065	0.0%	0.0%
2	A5 - FROM A5 CHIRK TO A495 NORTH OF OSWESTRY	24739	2003	0	0	24739	2003	0.0%	0.0%
3	A5 - BETWEEN A483 & A495, EAST OF OSWESTRY	24874	2312	1	1	24875	2312	0.0%	0.0%
4	A5 - EAST OF A483 TOWARDS SHREWSBURY	18895	1269	1	1	18896	1269	0.0%	0.0%
5	A483 - FROM A495 TO A5	12229	1031	3	1	12232	1032	0.0%	0.1%
6	A483 - FROM A458 TO A495	8634	911	2	1	8636	912	0.0%	0.1%
7	A458 - FROM A483 TO SHREWSBURY - EAST OF WELSHPOOL	7999	667	8	3	8007	670	0.1%	0.5%
8	A483 - BETWEEN A458/A483 AND WELSHPOOL STATION	14340	1091	6	3	14346	1094	0.0%	0.2%
9	A458 - From A483 To B4392 - WELSHPOOL CENTRE	4568	253	15	6	4582	259	0.3%	2.4%
10	A458 - From B4392 To A495	4292	193	13	5	4305	198	0.3%	2.7%
11	A495 - FROM A458 TO A483, NORTH OF WELSHPOOL	3825	224	3	1	3828	225	0.1%	0.5%
12	A458 - FROM A495 TO B4395	4477	159	17	7	4494	166	0.4%	4.4%
13	A458 - FROM B4395 to A470	2605	112	2	1	2607	112	0.1%	0.6%
14	A483 - FROM WELSHPOOL TO NEWTOWN A489	10039	1205	6	3	10045	1207	0.1%	0.2%
15	A483 - FROM A489 TO A483 - NEWTOWN CENTRE	16546	1419	6	3	16552	1422	0.0%	0.2%
16	A489 - FROM A483 TO A470	7862	580	0	0	7862	580	0.0%	0.0%
17	A470 - BETWEEN A489 AND TALERDDIG	3435	410	0	0	3435	410	0.0%	0.0%
18	A470 - BETWEEN TALERDDIG AND CEMMAES	2080	244	0	0	2080	244	0.0%	0.0%
19	A470 - BETWEEN CEMMAES AND A458	2367	143	0	0	2367	143	0.0%	0.0%
21	A470 - FROM A489 TO B4518 LLANIDLOES	6160	502	0	0	6160	502	0.0%	0.0%
22	A489 - BETWEEN A483 NEWTOWN AND KERRY	2513	143	12	5	2525	148	0.5%	3.5%
24	A483 - BETWEEN A483/A489 IN NEWTOWN AND DOLFOR	2328	229	0	0	2328	229	0.0%	0.0%
25	A483 - FROM DOLFOR TO B4356	2710	153	0	0	2710	153	0.0%	0.0%
26	A483 - FROM B4356 TO A44	3024	175	0	0	3024	175	0.0%	0.0%
27	A44 - FROM A483 TO A488 CROSSGATES EAST	3788	220	0	0	3788	220	0.0%	0.0%
28	A44 - FROM A483 TO A470 - CROSSGATES WEST	1815	110	0	0	1815	110	0.0%	0.0%
29	A483 - FROM A44 TO A4081 - LLANDRINDOD WELLS	7292	300	0	0	7292	300	0.0%	0.0%
30	A483 - FROM A4081 TO A470 - LLANDRINDOD WELLS	8059	268	0	0	8059	268	0.0%	0.0%
31	B4392 - From A458 to A483 N of Welshpool	1446	144	0	0	1446	144	0.0%	0.0%
32	A470 - From A458 to Dolgellau	2105	80	0	0	2105	80	0.0%	0.0%
33	A489 - From A470 to Machynlleth	3170	156	0	0	3170	156	0.0%	0.0%

Oct-15

ALL TRAFFIC IS TWO WAY DAILY FLOWS, ON MONTHLY TIME PERIODS

LINK INFORMATION		BASE NETWORK FLOWS		STMP FLOWS (BASE + DISTRIBUTED)		TOTAL FLOWS		% IMPACT	
LINK	LOCATION	AADT	HGV	AADT	HGV	AADT	HGV	AADT	HGV
1	A483 - FROM A5 TO A539 SOUTH OF WREXHAM	25006	2065	0	0	25006	2065	0.0%	0.0%
2	A5 - FROM A5 CHIRK TO A495 NORTH OF OSWESTRY	24739	2003	0	0	24739	2003	0.0%	0.0%
3	A5 - BETWEEN A483 & A495, EAST OF OSWESTRY	24874	2312	0	0	24874	2312	0.0%	0.0%
4	A5 - EAST OF A483 TOWARDS SHREWSBURY	18895	1269	0	0	18895	1269	0.0%	0.0%
5	A483 - FROM A495 TO A5	12229	1031	0	0	12229	1031	0.0%	0.0%
6	A483 - FROM A458 TO A495	8634	911	5	2	8640	914	0.1%	0.3%
7	A458 - FROM A483 TO SHREWSBURY - EAST OF WELSHPOOL	7999	667	10	4	8009	671	0.1%	0.6%
8	A483 - BETWEEN A458/A483 AND WELSHPOOL STATION	14340	1091	19	8	14359	1099	0.1%	0.8%
9	A458 - From A483 To B4392 - WELSHPOOL CENTRE	4568	253	15	6	4583	260	0.3%	2.5%
10	A458 - From B4392 To A495	4292	193	0	0	4292	193	0.0%	0.0%
11	A495 - FROM A458 TO A483, NORTH OF WELSHPOOL	3825	224	0	0	3825	224	0.0%	0.0%
12	A458 - FROM A495 TO B4395	4477	159	0	0	4477	159	0.0%	0.0%
13	A458 - FROM B4395 to A470	2605	112	0	0	2605	112	0.0%	0.0%
14	A483 - FROM WELSHPOOL TO NEWTOWN A489	10039	1205	39	16	10078	1221	0.4%	1.4%
15	A483 - FROM A489 TO A483 - NEWTOWN CENTRE	16546	1419	37	14	16583	1433	0.2%	1.0%
16	A489 - FROM A483 TO A470	7862	580	13	5	7875	585	0.2%	0.9%
17	A470 - BETWEEN A489 AND TALERDDIG	3435	410	9	3	3444	413	0.3%	0.7%
18	A470 - BETWEEN TALERDDIG AND CEMMAES	2080	244	14	6	2094	250	0.7%	2.5%
19	A470 - BETWEEN CEMMAES AND A458	2367	143	4	2	2371	145	0.1%	1.0%
21	A470 - FROM A489 TO B4518 LLANIDLOES	6160	502	3	2	6163	505	0.1%	0.4%
22	A489 - BETWEEN A483 NEWTOWN AND KERRY	2513	143	2	0	2516	143	0.1%	0.0%
24	A483 - BETWEEN A483/A489 IN NEWTOWN AND DOLFOR	2328	229	30	11	2358	240	1.3%	4.8%
25	A483 - FROM DOLFOR TO B4356	2710	153	55	22	2765	175	2.0%	14.3%
26	A483 - FROM B4356 TO A44	3024	175	28	11	3051	186	0.9%	6.3%
27	A44 - FROM A483 TO A488 CROSSGATES EAST	3788	220	14	6	3801	226	0.4%	2.5%
28	A44 - FROM A483 TO A470 - CROSSGATES WEST	1815	110	7	3	1822	112	0.4%	2.5%
29	A483 - FROM A44 TO A4081 - LLANDRINDOD WELLS	7292	300	7	3	7299	303	0.1%	0.9%
30	A483 - FROM A4081 TO A470 - LLANDRINDOD WELLS	8059	268	7	3	8066	271	0.1%	1.0%
31	B4392 - From A458 to A483 N of Welshpool	1446	144	0	0	1446	144	0.0%	0.0%
32	A470 - From A458 to Dolgellau	2105	80	4	2	2109	81	0.2%	1.9%
33	A489 - From A470 to Machynlleth	3170	156	4	2	3173	158	0.1%	1.0%

Nov-15

ALL TRAFFIC IS TWO WAY DAILY FLOWS, ON MONTHLY TIME PERIODS

LINK INFORMATION		BASE NETWORK FLOWS		STMP FLOWS (BASE + DISTRIBUTED)		TOTAL FLOWS		% IMPACT	
LINK	LOCATION	AADT	HGV	AADT	HGV	AADT	HGV	AADT	HGV
1	A483 - FROM A5 TO A539 SOUTH OF WREXHAM	25006	2065	0	0	25006	2065	0.0%	0.0%
2	A5 - FROM A5 CHIRK TO A495 NORTH OF OSWESTRY	24739	2003	0	0	24739	2003	0.0%	0.0%
3	A5 - BETWEEN A483 & A495, EAST OF OSWESTRY	24874	2312	0	0	24874	2312	0.0%	0.0%
4	A5 - EAST OF A483 TOWARDS SHREWSBURY	18895	1269	0	0	18895	1269	0.0%	0.0%
5	A483 - FROM A495 TO A5	12229	1031	0	0	12229	1031	0.0%	0.0%
6	A483 - FROM A458 TO A495	8634	911	10	5	8644	916	0.1%	0.6%
7	A458 - FROM A483 TO SHREWSBURY - EAST OF WELSHPOOL	7999	667	14	7	8013	674	0.2%	1.0%
8	A483 - BETWEEN A458/A483 AND WELSHPOOL STATION	14340	1091	28	14	14368	1105	0.2%	1.3%
9	A458 - From A483 To B4392 - WELSHPOOL CENTRE	4568	253	24	12	4591	265	0.5%	4.8%
10	A458 - From B4392 To A495	4292	193	0	0	4292	193	0.0%	0.0%
11	A495 - FROM A458 TO A483, NORTH OF WELSHPOOL	3825	224	0	0	3825	224	0.0%	0.0%
12	A458 - FROM A495 TO B4395	4477	159	0	0	4477	159	0.0%	0.0%
13	A458 - FROM B4395 to A470	2605	112	0	0	2605	112	0.0%	0.0%
14	A483 - FROM WELSHPOOL TO NEWTOWN A489	10039	1205	56	28	10095	1232	0.6%	2.3%
15	A483 - FROM A489 TO A483 - NEWTOWN CENTRE	16546	1419	56	25	16602	1444	0.3%	1.8%
16	A489 - FROM A483 TO A470	7862	580	19	9	7882	588	0.2%	1.5%
17	A470 - BETWEEN A489 AND TALERDDIG	3435	410	11	3	3446	413	0.3%	0.7%
18	A470 - BETWEEN TALERDDIG AND CEMMAES	2080	244	14	6	2094	250	0.7%	2.5%
19	A470 - BETWEEN CEMMAES AND A458	2367	143	4	2	2371	145	0.1%	1.0%
21	A470 - FROM A489 TO B4518 LLANIDLOES	6160	502	5	4	6165	506	0.1%	0.8%
22	A489 - BETWEEN A483 NEWTOWN AND KERRY	2513	143	4	0	2517	143	0.1%	0.0%
24	A483 - BETWEEN A483/A489 IN NEWTOWN AND DOLFOR	2328	229	56	26	2384	255	2.4%	11.3%
25	A483 - FROM DOLFOR TO B4356	2710	153	103	52	2813	205	3.8%	33.9%
26	A483 - FROM B4356 TO A44	3024	175	52	26	3075	201	1.7%	14.8%
27	A44 - FROM A483 TO A488 CROSSGATES EAST	3788	220	26	13	3813	233	0.7%	5.9%
28	A44 - FROM A483 TO A470 - CROSSGATES WEST	1815	110	13	7	1828	116	0.7%	5.9%
29	A483 - FROM A44 TO A4081 - LLANDRINDOD WELLS	7292	300	13	7	7305	306	0.2%	2.2%
30	A483 - FROM A4081 TO A470 - LLANDRINDOD WELLS	8059	268	13	7	8072	275	0.2%	2.4%
31	B4392 - From A458 to A483 N of Welshpool	1446	144	0	0	1446	144	0.0%	0.0%
32	A470 - From A458 to Dolgellau	2105	80	4	2	2109	81	0.2%	1.9%
33	A489 - From A470 to Machynlleth	3170	156	4	2	3173	158	0.1%	1.0%

Dec-15

ALL TRAFFIC IS TWO WAY DAILY FLOWS, ON MONTHLY TIME PERIODS

LINK INFORMATION		BASE NETWORK FLOWS		STMP FLOWS (BASE + DISTRIBUTED)		TOTAL FLOWS		% IMPACT	
LINK	LOCATION	AADT	HGV	AADT	HGV	AADT	HGV	AADT	HGV
1	A483 - FROM A5 TO A539 SOUTH OF WREXHAM	25006	2065	0	0	25006	2065	0.0%	0.0%
2	A5 - FROM A5 CHIRK TO A495 NORTH OF OSWESTRY	24739	2003	0	0	24739	2003	0.0%	0.0%
3	A5 - BETWEEN A483 & A495, EAST OF OSWESTRY	24874	2312	0	0	24874	2312	0.0%	0.0%
4	A5 - EAST OF A483 TOWARDS SHREWSBURY	18895	1269	0	0	18895	1269	0.0%	0.0%
5	A483 - FROM A495 TO A5	12229	1031	0	0	12229	1031	0.0%	0.0%
6	A483 - FROM A458 TO A495	8634	911	17	8	8651	919	0.2%	0.9%
7	A458 - FROM A483 TO SHREWSBURY - EAST OF WELSHPOOL	7999	667	17	8	8016	675	0.2%	1.2%
8	A483 - BETWEEN A458/A483 AND WELSHPOOL STATION	14340	1091	35	16	14374	1107	0.2%	1.4%
9	A458 - From A483 To B4392 - WELSHPOOL CENTRE	4568	253	35	16	4602	269	0.8%	6.2%
10	A458 - From B4392 To A495	4292	193	0	0	4292	193	0.0%	0.0%
11	A495 - FROM A458 TO A483, NORTH OF WELSHPOOL	3825	224	0	0	3825	224	0.0%	0.0%
12	A458 - FROM A495 TO B4395	4477	159	0	0	4477	159	0.0%	0.0%
13	A458 - FROM B4395 to A470	2605	112	0	0	2605	112	0.0%	0.0%
14	A483 - FROM WELSHPOOL TO NEWTOWN A489	10039	1205	69	32	10108	1236	0.7%	2.6%
15	A483 - FROM A489 TO A483 - NEWTOWN CENTRE	16546	1419	95	41	16641	1460	0.6%	2.9%
16	A489 - FROM A483 TO A470	7862	580	52	26	7914	605	0.7%	4.4%
17	A470 - BETWEEN A489 AND TALERDDIG	3435	410	7	0	3442	410	0.2%	0.0%
18	A470 - BETWEEN TALERDDIG AND CEMMAES	2080	244	0	0	2080	244	0.0%	0.0%
19	A470 - BETWEEN CEMMAES AND A458	2367	143	0	0	2367	143	0.0%	0.0%
21	A470 - FROM A489 TO B4518 LLANIDLOES	6160	502	4	4	6164	506	0.1%	0.7%
22	A489 - BETWEEN A483 NEWTOWN AND KERRY	2513	143	7	0	2520	143	0.3%	0.0%
24	A483 - BETWEEN A483/A489 IN NEWTOWN AND DOLFOR	2328	229	86	30	2414	259	3.7%	13.1%
25	A483 - FROM DOLFOR TO B4356	2710	153	155	60	2865	213	5.7%	39.1%
26	A483 - FROM B4356 TO A44	3024	175	78	30	3101	205	2.6%	17.1%
27	A44 - FROM A483 TO A488 CROSSGATES EAST	3788	220	39	15	3826	235	1.0%	6.8%
28	A44 - FROM A483 TO A470 - CROSSGATES WEST	1815	110	19	8	1834	117	1.1%	6.8%
29	A483 - FROM A44 TO A4081 - LLANDRINDOD WELLS	7292	300	19	8	7312	307	0.3%	2.5%
30	A483 - FROM A4081 TO A470 - LLANDRINDOD WELLS	8059	268	19	8	8078	276	0.2%	2.8%
31	B4392 - From A458 to A483 N of Welshpool	1446	144	0	0	1446	144	0.0%	0.0%
32	A470 - From A458 to Dolgellau	2105	80	0	0	2105	80	0.0%	0.0%
33	A489 - From A470 to Machynlleth	3170	156	0	0	3170	156	0.0%	0.0%

Jan-16

ALL TRAFFIC IS TWO WAY DAILY FLOWS, ON MONTHLY TIME PERIODS

LINK INFORMATION		BASE NETWORK FLOWS		STMP FLOWS (BASE + DISTRIBUTED)		TOTAL FLOWS		% IMPACT	
LINK	LOCATION	AADT	HGV	AADT	HGV	AADT	HGV	AADT	HGV
1	A483 - FROM A5 TO A539 SOUTH OF WREXHAM	25291	2089	0	0	25291	2089	0.0%	0.0%
2	A5 - FROM A5 CHIRK TO A495 NORTH OF OSWESTRY	25021	2026	0	0	25021	2026	0.0%	0.0%
3	A5 - BETWEEN A483 & A495, EAST OF OSWESTRY	25252	2347	0	0	25252	2347	0.0%	0.0%
4	A5 - EAST OF A483 TOWARDS SHREWSBURY	19182	1288	0	0	19182	1288	0.0%	0.0%
5	A483 - FROM A495 TO A5	12415	1047	11	8	12426	1054	0.1%	0.7%
6	A483 - FROM A458 TO A495	8696	918	47	22	8743	940	0.5%	2.4%
7	A458 - FROM A483 TO SHREWSBURY - EAST OF WELSHPOOL	8056	672	49	24	8106	695	0.6%	3.5%
8	A483 - BETWEEN A458/A483 AND WELSHPOOL STATION	14442	1099	87	39	14529	1138	0.6%	3.6%
9	A458 - From A483 To B4392 - WELSHPOOL CENTRE	4600	255	101	49	4702	305	2.2%	19.3%
10	A458 - From B4392 To A495	4323	194	37	26	4360	220	0.9%	13.5%
11	A495 - FROM A458 TO A483, NORTH OF WELSHPOOL	3854	226	12	9	3866	235	0.3%	3.9%
12	A458 - FROM A495 TO B4395	4510	161	49	35	4560	196	1.1%	21.8%
13	A458 - FROM B4395 to A470	2625	112	52	37	2677	149	2.0%	32.7%
14	A483 - FROM WELSHPOOL TO NEWTOWN A489	10094	1211	161	69	10255	1281	1.6%	5.7%
15	A483 - FROM A489 TO A483 - NEWTOWN CENTRE	16637	1427	201	78	16838	1505	1.2%	5.5%
16	A489 - FROM A483 TO A470	7905	583	90	39	7995	622	1.1%	6.7%
17	A470 - BETWEEN A489 AND TALERDDIG	3461	413	40	13	3500	426	1.1%	3.0%
18	A470 - BETWEEN TALERDDIG AND CEMMAES	2096	246	1	1	2097	247	0.1%	0.3%
19	A470 - BETWEEN CEMMAES AND A458	2385	144	3	2	2388	147	0.1%	1.5%
21	A470 - FROM A489 TO B4518 LLANIDLOES	6206	506	9	8	6214	514	0.1%	1.6%
22	A489 - BETWEEN A483 NEWTOWN AND KERRY	2527	144	17	0	2544	144	0.7%	0.0%
24	A483 - BETWEEN A483/A489 IN NEWTOWN AND DOLFOR	2341	230	195	59	2535	289	8.3%	25.4%
25	A483 - FROM DOLFOR TO B4356	2730	155	348	117	3078	272	12.7%	75.7%
26	A483 - FROM B4356 TO A44	3046	177	174	59	3220	235	5.7%	33.1%
27	A44 - FROM A483 TO A488 CROSSGATES EAST	3817	222	87	29	3904	251	2.3%	13.2%
28	A44 - FROM A483 TO A470 - CROSSGATES WEST	1829	110	44	15	1872	125	2.4%	13.2%
29	A483 - FROM A44 TO A4081 - LLANDRINDOD WELLS	7349	302	44	15	7392	317	0.6%	4.8%
30	A483 - FROM A4081 TO A470 - LLANDRINDOD WELLS	8121	270	44	15	8164	285	0.5%	5.4%
31	B4392 - From A458 to A483 N of Welshpool	1457	145	9	7	1466	152	0.6%	4.5%
32	A470 - From A458 to Dolgellau	2121	80	1	0	2122	81	0.0%	0.4%
33	A489 - From A470 to Machynlleth	3194	158	1	0	3194	158	0.0%	0.2%

Feb-16

ALL TRAFFIC IS TWO WAY DAILY FLOWS, ON MONTHLY TIME PERIODS

LINK INFORMATION		BASE NETWORK FLOWS		STMP FLOWS (BASE + DISTRIBUTED)		TOTAL FLOWS		% IMPACT	
LINK	LOCATION	AADT	HGV	AADT	HGV	AADT	HGV	AADT	HGV
1	A483 - FROM A5 TO A539 SOUTH OF WREXHAM	25291	2089	0	0	25291	2089	0.0%	0.0%
2	A5 - FROM A5 CHIRK TO A495 NORTH OF OSWESTRY	25021	2026	0	0	25021	2026	0.0%	0.0%
3	A5 - BETWEEN A483 & A495, EAST OF OSWESTRY	25252	2347	0	0	25252	2347	0.0%	0.0%
4	A5 - EAST OF A483 TOWARDS SHREWSBURY	19182	1288	0	0	19182	1288	0.0%	0.0%
5	A483 - FROM A495 TO A5	12415	1047	11	8	12426	1054	0.1%	0.7%
6	A483 - FROM A458 TO A495	8696	918	66	37	8762	955	0.8%	4.0%
7	A458 - FROM A483 TO SHREWSBURY - EAST OF WELSHPOOL	8056	672	68	38	8125	710	0.8%	5.7%
8	A483 - BETWEEN A458/A483 AND WELSHPOOL STATION	14442	1099	125	69	14567	1168	0.9%	6.3%
9	A458 - From A483 To B4392 - WELSHPOOL CENTRE	4600	255	139	79	4740	334	3.0%	30.9%
10	A458 - From B4392 To A495	4323	194	37	26	4360	220	0.9%	13.5%
11	A495 - FROM A458 TO A483, NORTH OF WELSHPOOL	3854	226	12	9	3866	235	0.3%	3.9%
12	A458 - FROM A495 TO B4395	4510	161	49	35	4560	196	1.1%	21.8%
13	A458 - FROM B4395 to A470	2625	112	52	37	2677	149	2.0%	32.7%
14	A483 - FROM WELSHPOOL TO NEWTOWN A489	10094	1211	237	128	10331	1339	2.3%	10.6%
15	A483 - FROM A489 TO A483 - NEWTOWN CENTRE	16637	1427	283	137	16920	1564	1.7%	9.6%
16	A489 - FROM A483 TO A470	7905	583	117	59	8023	641	1.5%	10.0%
17	A470 - BETWEEN A489 AND TALERDDIG	3461	413	43	13	3504	426	1.3%	3.0%
18	A470 - BETWEEN TALERDDIG AND CEMMAES	2096	246	1	1	2097	247	0.1%	0.3%
19	A470 - BETWEEN CEMMAES AND A458	2385	144	3	2	2388	147	0.1%	1.5%
21	A470 - FROM A489 TO B4518 LLANIDLOES	6206	506	18	18	6224	524	0.3%	3.5%
22	A489 - BETWEEN A483 NEWTOWN AND KERRY	2527	144	21	0	2548	144	0.8%	0.0%
24	A483 - BETWEEN A483/A489 IN NEWTOWN AND DOLFOR	2341	230	304	137	2644	367	13.0%	59.5%
25	A483 - FROM DOLFOR TO B4356	2730	155	557	274	3287	429	20.4%	177.3%
26	A483 - FROM B4356 TO A44	3046	177	279	137	3325	314	9.1%	77.6%
27	A44 - FROM A483 TO A488 CROSSGATES EAST	3817	222	139	69	3956	290	3.6%	30.9%
28	A44 - FROM A483 TO A470 - CROSSGATES WEST	1829	110	70	34	1898	145	3.8%	31.0%
29	A483 - FROM A44 TO A4081 - LLANDRINDOD WELLS	7349	302	70	34	7418	337	0.9%	11.3%
30	A483 - FROM A4081 TO A470 - LLANDRINDOD WELLS	8121	270	70	34	8191	304	0.9%	12.7%
31	B4392 - From A458 to A483 N of Welshpool	1457	145	9	7	1466	152	0.6%	4.5%
32	A470 - From A458 to Dolgellau	2121	80	1	0	2122	81	0.0%	0.4%
33	A489 - From A470 to Machynlleth	3194	158	1	0	3194	158	0.0%	0.2%

Mar-16

ALL TRAFFIC IS TWO WAY DAILY FLOWS, ON MONTHLY TIME PERIODS

LINK INFORMATION		BASE NETWORK FLOWS		STMP FLOWS (BASE + DISTRIBUTED)		TOTAL FLOWS		% IMPACT	
LINK	LOCATION	AADT	HGV	AADT	HGV	AADT	HGV	AADT	HGV
1	A483 - FROM A5 TO A539 SOUTH OF WREXHAM	25291	2089	0	0	25291	2089	0.0%	0.0%
2	A5 - FROM A5 CHIRK TO A495 NORTH OF OSWESTRY	25021	2026	0	0	25021	2026	0.0%	0.0%
3	A5 - BETWEEN A483 & A495, EAST OF OSWESTRY	25252	2347	0	0	25252	2347	0.0%	0.0%
4	A5 - EAST OF A483 TOWARDS SHREWSBURY	19182	1288	0	0	19182	1288	0.0%	0.0%
5	A483 - FROM A495 TO A5	12415	1047	11	8	12426	1054	0.1%	0.7%
6	A483 - FROM A458 TO A495	8696	918	47	22	8742	940	0.5%	2.4%
7	A458 - FROM A483 TO SHREWSBURY - EAST OF WELSHPOOL	8056	672	48	24	8105	695	0.6%	3.5%
8	A483 - BETWEEN A458/A483 AND WELSHPOOL STATION	14442	1099	86	39	14528	1138	0.6%	3.6%
9	A458 - From A483 To B4392 - WELSHPOOL CENTRE	4600	255	100	49	4700	305	2.2%	19.3%
10	A458 - From B4392 To A495	4323	194	37	26	4360	220	0.9%	13.5%
11	A495 - FROM A458 TO A483, NORTH OF WELSHPOOL	3854	226	12	9	3866	235	0.3%	3.9%
12	A458 - FROM A495 TO B4395	4510	161	49	35	4560	196	1.1%	21.8%
13	A458 - FROM B4395 to A470	2625	112	52	37	2677	149	2.0%	32.7%
14	A483 - FROM WELSHPOOL TO NEWTOWN A489	10094	1211	158	69	10251	1280	1.6%	5.7%
15	A483 - FROM A489 TO A483 - NEWTOWN CENTRE	16637	1427	196	78	16832	1505	1.2%	5.5%
16	A489 - FROM A483 TO A470	7905	583	103	50	8008	633	1.3%	8.6%
17	A470 - BETWEEN A489 AND TALERDDIG	3461	413	82	47	3543	460	2.4%	11.3%
18	A470 - BETWEEN TALERDDIG AND CEMMAES	2096	246	4	3	2100	248	0.2%	1.1%
19	A470 - BETWEEN CEMMAES AND A458	2385	144	4	3	2390	148	0.2%	2.2%
21	A470 - FROM A489 TO B4518 LLANIDLOES	6206	506	8	7	6214	513	0.1%	1.4%
22	A489 - BETWEEN A483 NEWTOWN AND KERRY	2527	144	15	0	2542	144	0.6%	0.0%
24	A483 - BETWEEN A483/A489 IN NEWTOWN AND DOLFOR	2341	230	158	36	2498	266	6.7%	15.4%
25	A483 - FROM DOLFOR TO B4356	2730	155	278	71	3008	226	10.2%	45.9%
26	A483 - FROM B4356 TO A44	3046	177	139	36	3185	212	4.6%	20.1%
27	A44 - FROM A483 TO A488 CROSSGATES EAST	3817	222	70	18	3886	240	1.8%	8.0%
28	A44 - FROM A483 TO A470 - CROSSGATES WEST	1829	110	35	9	1863	119	1.9%	8.0%
29	A483 - FROM A44 TO A4081 - LLANDRINDOD WELLS	7349	302	35	9	7383	311	0.5%	2.9%
30	A483 - FROM A4081 TO A470 - LLANDRINDOD WELLS	8121	270	35	9	8156	279	0.4%	3.3%
31	B4392 - From A458 to A483 N of Welshpool	1457	145	9	7	1466	152	0.6%	4.5%
32	A470 - From A458 to Dolgellau	2121	80	2	1	2123	82	0.1%	1.6%
33	A489 - From A470 to Machynlleth	3194	158	2	1	3196	159	0.1%	0.8%

Apr-16

ALL TRAFFIC IS TWO WAY DAILY FLOWS, ON MONTHLY TIME PERIODS

LINK INFORMATION		BASE NETWORK FLOWS		STMP FLOWS (BASE + DISTRIBUTED)		TOTAL FLOWS		% IMPACT	
LINK	LOCATION	AADT	HGV	AADT	HGV	AADT	HGV	AADT	HGV
1	A483 - FROM A5 TO A539 SOUTH OF WREXHAM	25291	2089	0	0	25291	2089	0.0%	0.0%
2	A5 - FROM A5 CHIRK TO A495 NORTH OF OSWESTRY	25021	2026	0	0	25021	2026	0.0%	0.0%
3	A5 - BETWEEN A483 & A495, EAST OF OSWESTRY	25252	2347	0	0	25252	2347	0.0%	0.0%
4	A5 - EAST OF A483 TOWARDS SHREWSBURY	19182	1288	0	0	19182	1288	0.0%	0.0%
5	A483 - FROM A495 TO A5	12415	1047	6	5	12421	1051	0.0%	0.4%
6	A483 - FROM A458 TO A495	8696	918	43	22	8738	940	0.5%	2.4%
7	A458 - FROM A483 TO SHREWSBURY - EAST OF WELSHPOOL	8056	672	44	23	8100	694	0.5%	3.4%
8	A483 - BETWEEN A458/A483 AND WELSHPOOL STATION	14442	1099	77	38	14519	1137	0.5%	3.5%
9	A458 - From A483 To B4392 - WELSHPOOL CENTRE	4600	255	87	45	4687	300	1.9%	17.7%
10	A458 - From B4392 To A495	4323	194	21	16	4344	210	0.5%	8.1%
11	A495 - FROM A458 TO A483, NORTH OF WELSHPOOL	3854	226	7	5	3861	231	0.2%	2.3%
12	A458 - FROM A495 TO B4395	4510	161	29	21	4539	182	0.6%	13.1%
13	A458 - FROM B4395 to A470	2625	112	30	22	2655	135	1.1%	19.7%
14	A483 - FROM WELSHPOOL TO NEWTOWN A489	10094	1211	152	74	10246	1285	1.5%	6.1%
15	A483 - FROM A489 TO A483 - NEWTOWN CENTRE	16637	1427	167	71	16804	1498	1.0%	4.9%
16	A489 - FROM A483 TO A470	7905	583	94	54	7999	637	1.2%	9.2%
17	A470 - BETWEEN A489 AND TALERDDIG	3461	413	125	91	3586	504	3.6%	22.0%
18	A470 - BETWEEN TALERDDIG AND CEMMAES	2096	246	6	5	2102	251	0.3%	2.1%
19	A470 - BETWEEN CEMMAES AND A458	2385	144	5	4	2390	148	0.2%	2.5%
21	A470 - FROM A489 TO B4518 LLANIDLOES	6206	506	9	8	6215	514	0.2%	1.6%
22	A489 - BETWEEN A483 NEWTOWN AND KERRY	2527	144	24	5	2551	149	1.0%	3.5%
24	A483 - BETWEEN A483/A489 IN NEWTOWN AND DOLFOR	2341	230	143	28	2484	258	6.1%	12.2%
25	A483 - FROM DOLFOR TO B4356	2730	155	268	64	2998	218	9.8%	41.2%
26	A483 - FROM B4356 TO A44	3046	177	126	28	3173	205	4.1%	15.9%
27	A44 - FROM A483 TO A488 CROSSGATES EAST	3817	222	62	14	3879	236	1.6%	6.1%
28	A44 - FROM A483 TO A470 - CROSSGATES WEST	1829	110	32	7	1861	118	1.7%	6.5%
29	A483 - FROM A44 TO A4081 - LLANDRINDOD WELLS	7349	302	32	7	7381	309	0.4%	2.4%
30	A483 - FROM A4081 TO A470 - LLANDRINDOD WELLS	8121	270	30	6	8151	277	0.4%	2.4%
31	B4392 - From A458 to A483 N of Welshpool	1457	145	5	4	1462	149	0.4%	2.7%
32	A470 - From A458 to Dolgellau	2121	80	3	3	2124	83	0.1%	3.1%
33	A489 - From A470 to Machynlleth	3194	158	3	3	3197	160	0.1%	1.6%

May-16

ALL TRAFFIC IS TWO WAY DAILY FLOWS, ON MONTHLY TIME PERIODS

LINK INFORMATION		BASE NETWORK FLOWS		STMP FLOWS (BASE + DISTRIBUTED)		TOTAL FLOWS		% IMPACT	
LINK	LOCATION	AADT	HGV	AADT	HGV	AADT	HGV	AADT	HGV
1	A483 - FROM A5 TO A539 SOUTH OF WREXHAM	25291	2089	0	0	25291	2089	0.0%	0.0%
2	A5 - FROM A5 CHIRK TO A495 NORTH OF OSWESTRY	25021	2026	0	0	25021	2026	0.0%	0.0%
3	A5 - BETWEEN A483 & A495, EAST OF OSWESTRY	25252	2347	0	0	25252	2347	0.0%	0.0%
4	A5 - EAST OF A483 TOWARDS SHREWSBURY	19182	1288	0	0	19182	1288	0.0%	0.0%
5	A483 - FROM A495 TO A5	12415	1047	6	5	12421	1051	0.0%	0.4%
6	A483 - FROM A458 TO A495	8696	918	41	19	8736	937	0.5%	2.1%
7	A458 - FROM A483 TO SHREWSBURY - EAST OF WELSHPOOL	8056	672	42	20	8098	692	0.5%	3.0%
8	A483 - BETWEEN A458/A483 AND WELSHPOOL STATION	14442	1099	73	33	14515	1132	0.5%	3.0%
9	A458 - From A483 To B4392 - WELSHPOOL CENTRE	4600	255	83	40	4683	296	1.8%	15.8%
10	A458 - From B4392 To A495	4323	194	21	16	4344	210	0.5%	8.1%
11	A495 - FROM A458 TO A483, NORTH OF WELSHPOOL	3854	226	7	5	3861	231	0.2%	2.3%
12	A458 - FROM A495 TO B4395	4510	161	29	21	4539	182	0.6%	13.1%
13	A458 - FROM B4395 to A470	2625	112	30	22	2655	135	1.1%	19.7%
14	A483 - FROM WELSHPOOL TO NEWTOWN A489	10094	1211	144	64	10238	1275	1.4%	5.3%
15	A483 - FROM A489 TO A483 - NEWTOWN CENTRE	16637	1427	159	61	16796	1488	1.0%	4.3%
16	A489 - FROM A483 TO A470	7905	583	84	43	7989	626	1.1%	7.4%
17	A470 - BETWEEN A489 AND TALERDDIG	3461	413	103	68	3563	482	3.0%	16.5%
18	A470 - BETWEEN TALERDDIG AND CEMMAES	2096	246	5	4	2101	250	0.2%	1.5%
19	A470 - BETWEEN CEMMAES AND A458	2385	144	4	3	2389	147	0.2%	2.1%
21	A470 - FROM A489 TO B4518 LLANIDLOES	6206	506	8	7	6214	513	0.1%	1.4%
22	A489 - BETWEEN A483 NEWTOWN AND KERRY	2527	144	24	5	2552	149	1.0%	3.5%
24	A483 - BETWEEN A483/A489 IN NEWTOWN AND DOLFOR	2341	230	148	30	2488	261	6.3%	13.2%
25	A483 - FROM DOLFOR TO B4356	2730	155	275	68	3006	223	10.1%	44.1%
26	A483 - FROM B4356 TO A44	3046	177	130	30	3177	207	4.3%	17.2%
27	A44 - FROM A483 TO A488 CROSSGATES EAST	3817	222	64	15	3881	237	1.7%	6.6%
28	A44 - FROM A483 TO A470 - CROSSGATES WEST	1829	110	33	8	1862	118	1.8%	7.0%
29	A483 - FROM A44 TO A4081 - LLANDRINDOD WELLS	7349	302	33	8	7382	310	0.4%	2.6%
30	A483 - FROM A4081 TO A470 - LLANDRINDOD WELLS	8121	270	31	7	8152	277	0.4%	2.6%
31	B4392 - From A458 to A483 N of Welshpool	1457	145	5	4	1462	149	0.4%	2.7%
32	A470 - From A458 to Dolgellau	2121	80	2	2	2124	82	0.1%	2.4%
33	A489 - From A470 to Machynlleth	3194	158	2	2	3196	159	0.1%	1.2%

Jun-16

ALL TRAFFIC IS TWO WAY DAILY FLOWS, ON MONTHLY TIME PERIODS

LINK INFORMATION		BASE NETWORK FLOWS		STMP FLOWS (BASE + DISTRIBUTED)		TOTAL FLOWS		% IMPACT	
LINK	LOCATION	AADT	HGV	AADT	HGV	AADT	HGV	AADT	HGV
1	A483 - FROM A5 TO A539 SOUTH OF WREXHAM	25291	2089	0	0	25291	2089	0.0%	0.0%
2	A5 - FROM A5 CHIRK TO A495 NORTH OF OSWESTRY	25021	2026	0	0	25021	2026	0.0%	0.0%
3	A5 - BETWEEN A483 & A495, EAST OF OSWESTRY	25252	2347	0	0	25252	2347	0.0%	0.0%
4	A5 - EAST OF A483 TOWARDS SHREWSBURY	19182	1288	0	0	19182	1288	0.0%	0.0%
5	A483 - FROM A495 TO A5	12415	1047	6	5	12421	1051	0.0%	0.4%
6	A483 - FROM A458 TO A495	8696	918	36	13	8731	931	0.4%	1.4%
7	A458 - FROM A483 TO SHREWSBURY - EAST OF WELSHPOOL	8056	672	37	14	8093	685	0.5%	2.0%
8	A483 - BETWEEN A458/A483 AND WELSHPOOL STATION	14442	1099	63	20	14505	1119	0.4%	1.9%
9	A458 - From A483 To B4392 - WELSHPOOL CENTRE	4600	255	73	27	4673	283	1.6%	10.7%
10	A458 - From B4392 To A495	4323	194	21	16	4344	210	0.5%	8.1%
11	A495 - FROM A458 TO A483, NORTH OF WELSHPOOL	3854	226	7	5	3861	231	0.2%	2.3%
12	A458 - FROM A495 TO B4395	4510	161	29	21	4539	182	0.6%	13.1%
13	A458 - FROM B4395 to A470	2625	112	30	22	2655	135	1.1%	19.7%
14	A483 - FROM WELSHPOOL TO NEWTOWN A489	10094	1211	124	38	10217	1249	1.2%	3.1%
15	A483 - FROM A489 TO A483 - NEWTOWN CENTRE	16637	1427	141	35	16778	1462	0.8%	2.4%
16	A489 - FROM A483 TO A470	7905	583	60	17	7965	600	0.8%	2.9%
17	A470 - BETWEEN A489 AND TALERDDIG	3461	413	51	15	3512	429	1.5%	3.7%
18	A470 - BETWEEN TALERDDIG AND CEMMAES	2096	246	2	1	2098	247	0.1%	0.3%
19	A470 - BETWEEN CEMMAES AND A458	2385	144	2	2	2388	146	0.1%	1.1%
21	A470 - FROM A489 TO B4518 LLANIDLOES	6206	506	6	4	6211	511	0.1%	0.9%
22	A489 - BETWEEN A483 NEWTOWN AND KERRY	2527	144	26	5	2553	149	1.0%	3.5%
24	A483 - BETWEEN A483/A489 IN NEWTOWN AND DOLFOR	2341	230	159	31	2500	261	6.8%	13.4%
25	A483 - FROM DOLFOR TO B4356	2730	155	295	69	3025	224	10.8%	44.9%
26	A483 - FROM B4356 TO A44	3046	177	140	31	3186	208	4.6%	17.5%
27	A44 - FROM A483 TO A488 CROSSGATES EAST	3817	222	69	15	3886	237	1.8%	6.8%
28	A44 - FROM A483 TO A470 - CROSSGATES WEST	1829	110	35	8	1864	118	1.9%	7.2%
29	A483 - FROM A44 TO A4081 - LLANDRINDOD WELLS	7349	302	35	8	7384	310	0.5%	2.6%
30	A483 - FROM A4081 TO A470 - LLANDRINDOD WELLS	8121	270	34	7	8155	277	0.4%	2.6%
31	B4392 - From A458 to A483 N of Welshpool	1457	145	5	4	1462	149	0.4%	2.7%
32	A470 - From A458 to Dolgellau	2121	80	1	0	2122	81	0.0%	0.5%
33	A489 - From A470 to Machynlleth	3194	158	1	0	3195	158	0.0%	0.3%

Jul-16

ALL TRAFFIC IS TWO WAY DAILY FLOWS, ON MONTHLY TIME PERIODS

LINK INFORMATION		BASE NETWORK FLOWS		STMP FLOWS (BASE + DISTRIBUTED)		TOTAL FLOWS		% IMPACT	
LINK	LOCATION	AADT	HGV	AADT	HGV	AADT	HGV	AADT	HGV
1	A483 - FROM A5 TO A539 SOUTH OF WREXHAM	25291	2089	0	0	25291	2089	0.0%	0.0%
2	A5 - FROM A5 CHIRK TO A495 NORTH OF OSWESTRY	25021	2026	0	0	25021	2026	0.0%	0.0%
3	A5 - BETWEEN A483 & A495, EAST OF OSWESTRY	25252	2347	0	0	25252	2347	0.0%	0.0%
4	A5 - EAST OF A483 TOWARDS SHREWSBURY	19182	1288	0	0	19182	1288	0.0%	0.0%
5	A483 - FROM A495 TO A5	12415	1047	6	5	12421	1051	0.0%	0.4%
6	A483 - FROM A458 TO A495	8696	918	41	17	8736	935	0.5%	1.9%
7	A458 - FROM A483 TO SHREWSBURY - EAST OF WELSHPOOL	8056	672	42	18	8098	690	0.5%	2.7%
8	A483 - BETWEEN A458/A483 AND WELSHPOOL STATION	14442	1099	73	29	14515	1128	0.5%	2.7%
9	A458 - From A483 To B4392 - WELSHPOOL CENTRE	4600	255	83	36	4683	291	1.8%	14.2%
10	A458 - From B4392 To A495	4323	194	21	16	4344	210	0.5%	8.1%
11	A495 - FROM A458 TO A483, NORTH OF WELSHPOOL	3854	226	7	5	3861	231	0.2%	2.3%
12	A458 - FROM A495 TO B4395	4510	161	29	21	4539	182	0.6%	13.1%
13	A458 - FROM B4395 to A470	2625	112	30	22	2655	135	1.1%	19.7%
14	A483 - FROM WELSHPOOL TO NEWTOWN A489	10094	1211	144	55	10238	1267	1.4%	4.6%
15	A483 - FROM A489 TO A483 - NEWTOWN CENTRE	16637	1427	163	52	16799	1479	1.0%	3.7%
16	A489 - FROM A483 TO A470	7905	583	68	24	7974	607	0.9%	4.1%
17	A470 - BETWEEN A489 AND TALERDDIG	3461	413	56	20	3517	433	1.6%	4.8%
18	A470 - BETWEEN TALERDDIG AND CEMMAES	2096	246	2	1	2098	247	0.1%	0.4%
19	A470 - BETWEEN CEMMAES AND A458	2385	144	3	2	2388	146	0.1%	1.1%
21	A470 - FROM A489 TO B4518 LLANIDLOES	6206	506	8	7	6214	513	0.1%	1.4%
22	A489 - BETWEEN A483 NEWTOWN AND KERRY	2527	144	26	5	2554	149	1.0%	3.5%
24	A483 - BETWEEN A483/A489 IN NEWTOWN AND DOLFOR	2341	230	185	51	2525	282	7.9%	22.3%
25	A483 - FROM DOLFOR TO B4356	2730	155	345	110	3075	265	12.6%	71.2%
26	A483 - FROM B4356 TO A44	3046	177	165	51	3211	228	5.4%	29.0%
27	A44 - FROM A483 TO A488 CROSSGATES EAST	3817	222	82	25	3899	247	2.1%	11.4%
28	A44 - FROM A483 TO A470 - CROSSGATES WEST	1829	110	42	13	1870	123	2.3%	11.8%
29	A483 - FROM A44 TO A4081 - LLANDRINDOD WELLS	7349	302	42	13	7390	315	0.6%	4.3%
30	A483 - FROM A4081 TO A470 - LLANDRINDOD WELLS	8121	270	40	12	8161	282	0.5%	4.5%
31	B4392 - From A458 to A483 N of Welshpool	1457	145	5	4	1462	149	0.4%	2.7%
32	A470 - From A458 to Dolgellau	2121	80	1	1	2122	81	0.1%	0.7%
33	A489 - From A470 to Machynlleth	3194	158	1	1	3195	158	0.0%	0.3%

Aug-16

ALL TRAFFIC IS TWO WAY DAILY FLOWS, ON MONTHLY TIME PERIODS

LINK INFORMATION		BASE NETWORK FLOWS		STMP FLOWS (BASE + DISTRIBUTED)		TOTAL FLOWS		% IMPACT	
LINK	LOCATION	AADT	HGV	AADT	HGV	AADT	HGV	AADT	HGV
1	A483 - FROM A5 TO A539 SOUTH OF WREXHAM	25291	2089	0	0	25291	2089	0.0%	0.0%
2	A5 - FROM A5 CHIRK TO A495 NORTH OF OSWESTRY	25021	2026	0	0	25021	2026	0.0%	0.0%
3	A5 - BETWEEN A483 & A495, EAST OF OSWESTRY	25252	2347	0	0	25252	2347	0.0%	0.0%
4	A5 - EAST OF A483 TOWARDS SHREWSBURY	19182	1288	0	0	19182	1288	0.0%	0.0%
5	A483 - FROM A495 TO A5	12415	1047	6	5	12421	1051	0.0%	0.4%
6	A483 - FROM A458 TO A495	8696	918	43	19	8739	937	0.5%	2.1%
7	A458 - FROM A483 TO SHREWSBURY - EAST OF WELSHPOOL	8056	672	44	20	8100	692	0.5%	3.0%
8	A483 - BETWEEN A458/A483 AND WELSHPOOL STATION	14442	1099	78	33	14520	1132	0.5%	3.0%
9	A458 - From A483 To B4392 - WELSHPOOL CENTRE	4600	255	88	40	4688	295	1.9%	15.7%
10	A458 - From B4392 To A495	4323	194	21	16	4344	210	0.5%	8.1%
11	A495 - FROM A458 TO A483, NORTH OF WELSHPOOL	3854	226	7	5	3861	231	0.2%	2.3%
12	A458 - FROM A495 TO B4395	4510	161	29	21	4539	182	0.6%	13.1%
13	A458 - FROM B4395 to A470	2625	112	30	22	2655	135	1.1%	19.7%
14	A483 - FROM WELSHPOOL TO NEWTOWN A489	10094	1211	154	63	10248	1275	1.5%	5.2%
15	A483 - FROM A489 TO A483 - NEWTOWN CENTRE	16637	1427	173	60	16810	1487	1.0%	4.2%
16	A489 - FROM A483 TO A470	7905	583	72	27	7977	609	0.9%	4.6%
17	A470 - BETWEEN A489 AND TALERDDIG	3461	413	56	20	3517	433	1.6%	4.8%
18	A470 - BETWEEN TALERDDIG AND CEMMAES	2096	246	2	1	2098	247	0.1%	0.4%
19	A470 - BETWEEN CEMMAES AND A458	2385	144	3	2	2388	146	0.1%	1.1%
21	A470 - FROM A489 TO B4518 LLANIDLOES	6206	506	10	8	6215	515	0.2%	1.7%
22	A489 - BETWEEN A483 NEWTOWN AND KERRY	2527	144	27	5	2554	149	1.1%	3.5%
24	A483 - BETWEEN A483/A489 IN NEWTOWN AND DOLFOR	2341	230	199	62	2540	292	8.5%	26.7%
25	A483 - FROM DOLFOR TO B4356	2730	155	372	131	3102	285	13.6%	84.5%
26	A483 - FROM B4356 TO A44	3046	177	178	62	3225	238	5.9%	34.9%
27	A44 - FROM A483 TO A488 CROSSGATES EAST	3817	222	88	30	3905	252	2.3%	13.7%
28	A44 - FROM A483 TO A470 - CROSSGATES WEST	1829	110	45	16	1874	126	2.5%	14.1%
29	A483 - FROM A44 TO A4081 - LLANDRINDOD WELLS	7349	302	45	16	7394	318	0.6%	5.2%
30	A483 - FROM A4081 TO A470 - LLANDRINDOD WELLS	8121	270	43	15	8164	285	0.5%	5.5%
31	B4392 - From A458 to A483 N of Welshpool	1457	145	5	4	1462	149	0.4%	2.7%
32	A470 - From A458 to Dolgellau	2121	80	1	1	2122	81	0.1%	0.7%
33	A489 - From A470 to Machynlleth	3194	158	1	1	3195	158	0.0%	0.3%

Sep-16

ALL TRAFFIC IS TWO WAY DAILY FLOWS, ON MONTHLY TIME PERIODS

LINK INFORMATION		BASE NETWORK FLOWS		STMP FLOWS (BASE + DISTRIBUTED)		TOTAL FLOWS		% IMPACT	
LINK	LOCATION	AADT	HGV	AADT	HGV	AADT	HGV	AADT	HGV
1	A483 - FROM A5 TO A539 SOUTH OF WREXHAM	25291	2089	0	0	25291	2089	0.0%	0.0%
2	A5 - FROM A5 CHIRK TO A495 NORTH OF OSWESTRY	25021	2026	0	0	25021	2026	0.0%	0.0%
3	A5 - BETWEEN A483 & A495, EAST OF OSWESTRY	25252	2347	0	0	25252	2347	0.0%	0.0%
4	A5 - EAST OF A483 TOWARDS SHREWSBURY	19182	1288	0	0	19182	1288	0.0%	0.0%
5	A483 - FROM A495 TO A5	12415	1047	6	5	12421	1051	0.0%	0.4%
6	A483 - FROM A458 TO A495	8696	918	47	23	8743	941	0.5%	2.5%
7	A458 - FROM A483 TO SHREWSBURY - EAST OF WELSHPOOL	8056	672	48	24	8104	695	0.6%	3.5%
8	A483 - BETWEEN A458/A483 AND WELSHPOOL STATION	14442	1099	85	40	14527	1139	0.6%	3.7%
9	A458 - From A483 To B4392 - WELSHPOOL CENTRE	4600	255	95	47	4696	302	2.1%	18.5%
10	A458 - From B4392 To A495	4323	194	21	16	4344	210	0.5%	8.1%
11	A495 - FROM A458 TO A483, NORTH OF WELSHPOOL	3854	226	7	5	3861	231	0.2%	2.3%
12	A458 - FROM A495 TO B4395	4510	161	29	21	4539	182	0.6%	13.1%
13	A458 - FROM B4395 to A470	2625	112	30	22	2655	135	1.1%	19.7%
14	A483 - FROM WELSHPOOL TO NEWTOWN A489	10094	1211	169	78	10262	1289	1.7%	6.4%
15	A483 - FROM A489 TO A483 - NEWTOWN CENTRE	16637	1427	188	75	16825	1502	1.1%	5.2%
16	A489 - FROM A483 TO A470	7905	583	86	41	7992	624	1.1%	7.0%
17	A470 - BETWEEN A489 AND TALERDDIG	3461	413	85	49	3546	462	2.5%	11.8%
18	A470 - BETWEEN TALERDDIG AND CEMMAES	2096	246	4	3	2100	249	0.2%	1.1%
19	A470 - BETWEEN CEMMAES AND A458	2385	144	3	2	2388	147	0.1%	1.7%
21	A470 - FROM A489 TO B4518 LLANIDLOES	6206	506	11	10	6217	516	0.2%	2.0%
22	A489 - BETWEEN A483 NEWTOWN AND KERRY	2527	144	27	5	2554	149	1.1%	3.5%
24	A483 - BETWEEN A483/A489 IN NEWTOWN AND DOLFOR	2341	230	199	62	2540	292	8.5%	26.8%
25	A483 - FROM DOLFOR TO B4356	2730	155	372	131	3102	285	13.6%	84.7%
26	A483 - FROM B4356 TO A44	3046	177	179	62	3225	238	5.9%	34.9%
27	A44 - FROM A483 TO A488 CROSSGATES EAST	3817	222	88	30	3905	252	2.3%	13.7%
28	A44 - FROM A483 TO A470 - CROSSGATES WEST	1829	110	45	16	1874	126	2.5%	14.1%
29	A483 - FROM A44 TO A4081 - LLANDRINDOD WELLS	7349	302	45	16	7394	318	0.6%	5.2%
30	A483 - FROM A4081 TO A470 - LLANDRINDOD WELLS	8121	270	43	15	8164	285	0.5%	5.5%
31	B4392 - From A458 to A483 N of Welshpool	1457	145	5	4	1462	149	0.4%	2.7%
32	A470 - From A458 to Dolgellau	2121	80	2	1	2123	82	0.1%	1.7%
33	A489 - From A470 to Machynlleth	3194	158	2	1	3196	159	0.1%	0.9%

Oct-16

ALL TRAFFIC IS TWO WAY DAILY FLOWS, ON MONTHLY TIME PERIODS

LINK INFORMATION		BASE NETWORK FLOWS		STMP FLOWS (BASE + DISTRIBUTED)		TOTAL FLOWS		% IMPACT	
LINK	LOCATION	AADT	HGV	AADT	HGV	AADT	HGV	AADT	HGV
1	A483 - FROM A5 TO A539 SOUTH OF WREXHAM	25291	2089	0	0	25291	2089	0.0%	0.0%
2	A5 - FROM A5 CHIRK TO A495 NORTH OF OSWESTRY	25021	2026	0	0	25021	2026	0.0%	0.0%
3	A5 - BETWEEN A483 & A495, EAST OF OSWESTRY	25252	2347	0	0	25252	2347	0.0%	0.0%
4	A5 - EAST OF A483 TOWARDS SHREWSBURY	19182	1288	0	0	19182	1288	0.0%	0.0%
5	A483 - FROM A495 TO A5	12415	1047	6	5	12421	1051	0.0%	0.4%
6	A483 - FROM A458 TO A495	8696	918	43	18	8739	936	0.5%	1.9%
7	A458 - FROM A483 TO SHREWSBURY - EAST OF WELSHPOOL	8056	672	44	19	8100	690	0.5%	2.8%
8	A483 - BETWEEN A458/A483 AND WELSHPOOL STATION	14442	1099	78	31	14520	1130	0.5%	2.8%
9	A458 - From A483 To B4392 - WELSHPOOL CENTRE	4600	255	88	38	4688	293	1.9%	14.7%
10	A458 - From B4392 To A495	4323	194	21	16	4344	210	0.5%	8.1%
11	A495 - FROM A458 TO A483, NORTH OF WELSHPOOL	3854	226	7	5	3861	231	0.2%	2.3%
12	A458 - FROM A495 TO B4395	4510	161	29	21	4539	182	0.6%	13.1%
13	A458 - FROM B4395 to A470	2625	112	30	22	2655	135	1.1%	19.7%
14	A483 - FROM WELSHPOOL TO NEWTOWN A489	10094	1211	154	58	10248	1270	1.5%	4.8%
15	A483 - FROM A489 TO A483 - NEWTOWN CENTRE	16637	1427	175	55	16811	1482	1.0%	3.9%
16	A489 - FROM A483 TO A470	7905	583	77	29	7982	612	1.0%	5.0%
17	A470 - BETWEEN A489 AND TALERDDIG	3461	413	70	32	3531	446	2.0%	7.8%
18	A470 - BETWEEN TALERDDIG AND CEMMAES	2096	246	3	2	2099	248	0.1%	0.7%
19	A470 - BETWEEN CEMMAES AND A458	2385	144	3	2	2388	146	0.1%	1.4%
21	A470 - FROM A489 TO B4518 LLANIDLOES	6206	506	8	7	6214	514	0.1%	1.4%
22	A489 - BETWEEN A483 NEWTOWN AND KERRY	2527	144	28	5	2555	149	1.1%	3.5%
24	A483 - BETWEEN A483/A489 IN NEWTOWN AND DOLFOR	2341	230	192	47	2533	277	8.2%	20.3%
25	A483 - FROM DOLFOR TO B4356	2730	155	356	101	3086	256	13.0%	65.4%
26	A483 - FROM B4356 TO A44	3046	177	170	47	3217	223	5.6%	26.5%
27	A44 - FROM A483 TO A488 CROSSGATES EAST	3817	222	84	23	3901	245	2.2%	10.4%
28	A44 - FROM A483 TO A470 - CROSSGATES WEST	1829	110	43	12	1872	122	2.4%	10.8%
29	A483 - FROM A44 TO A4081 - LLANDRINDOD WELLS	7349	302	43	12	7392	314	0.6%	3.9%
30	A483 - FROM A4081 TO A470 - LLANDRINDOD WELLS	8121	270	41	11	8162	281	0.5%	4.1%
31	B4392 - From A458 to A483 N of Welshpool	1457	145	5	4	1462	149	0.4%	2.7%
32	A470 - From A458 to Dolgellau	2121	80	1	1	2123	81	0.1%	1.1%
33	A489 - From A470 to Machynlleth	3194	158	1	1	3195	158	0.0%	0.6%

Nov-16

ALL TRAFFIC IS TWO WAY DAILY FLOWS, ON MONTHLY TIME PERIODS

LINK INFORMATION		BASE NETWORK FLOWS		STMP FLOWS (BASE + DISTRIBUTED)		TOTAL FLOWS		% IMPACT	
LINK	LOCATION	AADT	HGV	AADT	HGV	AADT	HGV	AADT	HGV
1	A483 - FROM A5 TO A539 SOUTH OF WREXHAM	25291	2089	0	0	25291	2089	0.0%	0.0%
2	A5 - FROM A5 CHIRK TO A495 NORTH OF OSWESTRY	25021	2026	0	0	25021	2026	0.0%	0.0%
3	A5 - BETWEEN A483 & A495, EAST OF OSWESTRY	25252	2347	0	0	25252	2347	0.0%	0.0%
4	A5 - EAST OF A483 TOWARDS SHREWSBURY	19182	1288	0	0	19182	1288	0.0%	0.0%
5	A483 - FROM A495 TO A5	12415	1047	6	5	12421	1051	0.0%	0.4%
6	A483 - FROM A458 TO A495	8696	918	43	18	8739	935	0.5%	1.9%
7	A458 - FROM A483 TO SHREWSBURY - EAST OF WELSHPOOL	8056	672	45	18	8101	690	0.6%	2.7%
8	A483 - BETWEEN A458/A483 AND WELSHPOOL STATION	14442	1099	79	30	14521	1129	0.5%	2.7%
9	A458 - From A483 To B4392 - WELSHPOOL CENTRE	4600	255	89	37	4689	292	1.9%	14.5%
10	A458 - From B4392 To A495	4323	194	21	16	4344	210	0.5%	8.1%
11	A495 - FROM A458 TO A483, NORTH OF WELSHPOOL	3854	226	7	5	3861	231	0.2%	2.3%
12	A458 - FROM A495 TO B4395	4510	161	29	21	4539	182	0.6%	13.1%
13	A458 - FROM B4395 to A470	2625	112	30	22	2655	135	1.1%	19.7%
14	A483 - FROM WELSHPOOL TO NEWTOWN A489	10094	1211	155	57	10249	1269	1.5%	4.7%
15	A483 - FROM A489 TO A483 - NEWTOWN CENTRE	16637	1427	177	54	16813	1481	1.1%	3.8%
16	A489 - FROM A483 TO A470	7905	583	83	35	7988	617	1.1%	5.9%
17	A470 - BETWEEN A489 AND TALERDDIG	3461	413	88	50	3548	463	2.5%	12.0%
18	A470 - BETWEEN TALERDDIG AND CEMMAES	2096	246	4	3	2100	249	0.2%	1.1%
19	A470 - BETWEEN CEMMAES AND A458	2385	144	3	2	2389	147	0.1%	1.7%
21	A470 - FROM A489 TO B4518 LLANIDLOES	6206	506	8	7	6214	513	0.1%	1.3%
22	A489 - BETWEEN A483 NEWTOWN AND KERRY	2527	144	28	5	2556	149	1.1%	3.5%
24	A483 - BETWEEN A483/A489 IN NEWTOWN AND DOLFOR	2341	230	184	34	2524	264	7.8%	14.8%
25	A483 - FROM DOLFOR TO B4356	2730	155	337	76	3068	230	12.4%	49.0%
26	A483 - FROM B4356 TO A44	3046	177	161	34	3208	211	5.3%	19.3%
27	A44 - FROM A483 TO A488 CROSSGATES EAST	3817	222	80	17	3897	239	2.1%	7.5%
28	A44 - FROM A483 TO A470 - CROSSGATES WEST	1829	110	41	9	1869	119	2.2%	7.9%
29	A483 - FROM A44 TO A4081 - LLANDRINDOD WELLS	7349	302	41	9	7389	311	0.6%	2.9%
30	A483 - FROM A4081 TO A470 - LLANDRINDOD WELLS	8121	270	39	8	8160	278	0.5%	2.9%
31	B4392 - From A458 to A483 N of Welshpool	1457	145	5	4	1462	149	0.4%	2.7%
32	A470 - From A458 to Dolgellau	2121	80	2	1	2123	82	0.1%	1.7%
33	A489 - From A470 to Machynlleth	3194	158	2	1	3196	159	0.1%	0.9%

Dec-16

ALL TRAFFIC IS TWO WAY DAILY FLOWS, ON MONTHLY TIME PERIODS

LINK INFORMATION		BASE NETWORK FLOWS		STMP FLOWS (BASE + DISTRIBUTED)		TOTAL FLOWS		% IMPACT	
LINK	LOCATION	AADT	HGV	AADT	HGV	AADT	HGV	AADT	HGV
1	A483 - FROM A5 TO A539 SOUTH OF WREXHAM	25291	2089	0	0	25291	2089	0.0%	0.0%
2	A5 - FROM A5 CHIRK TO A495 NORTH OF OSWESTRY	25021	2026	0	0	25021	2026	0.0%	0.0%
3	A5 - BETWEEN A483 & A495, EAST OF OSWESTRY	25252	2347	0	0	25252	2347	0.0%	0.0%
4	A5 - EAST OF A483 TOWARDS SHREWSBURY	19182	1288	0	0	19182	1288	0.0%	0.0%
5	A483 - FROM A495 TO A5	12415	1047	6	5	12421	1051	0.0%	0.4%
6	A483 - FROM A458 TO A495	8696	918	41	15	8737	933	0.5%	1.7%
7	A458 - FROM A483 TO SHREWSBURY - EAST OF WELSHPOOL	8056	672	42	16	8098	688	0.5%	2.4%
8	A483 - BETWEEN A458/A483 AND WELSHPOOL STATION	14442	1099	77	28	14519	1127	0.5%	2.5%
9	A458 - From A483 To B4392 - WELSHPOOL CENTRE	4600	255	85	34	4686	289	1.9%	13.2%
10	A458 - From B4392 To A495	4323	194	21	16	4344	210	0.5%	8.1%
11	A495 - FROM A458 TO A483, NORTH OF WELSHPOOL	3854	226	7	5	3861	231	0.2%	2.3%
12	A458 - FROM A495 TO B4395	4510	161	29	21	4539	182	0.6%	13.1%
13	A458 - FROM B4395 to A470	2625	112	30	22	2655	135	1.1%	19.7%
14	A483 - FROM WELSHPOOL TO NEWTOWN A489	10094	1211	147	50	10241	1261	1.5%	4.1%
15	A483 - FROM A489 TO A483 - NEWTOWN CENTRE	16637	1427	175	50	16812	1477	1.1%	3.5%
16	A489 - FROM A483 TO A470	7905	583	86	38	7991	621	1.1%	6.6%
17	A470 - BETWEEN A489 AND TALERDDIG	3461	413	110	71	3571	485	3.2%	17.2%
18	A470 - BETWEEN TALERDDIG AND CEMMAES	2096	246	5	4	2101	250	0.2%	1.6%
19	A470 - BETWEEN CEMMAES AND A458	2385	144	4	3	2389	148	0.2%	2.1%
21	A470 - FROM A489 TO B4518 LLANIDLOES	6206	506	6	5	6212	512	0.1%	1.0%
22	A489 - BETWEEN A483 NEWTOWN AND KERRY	2527	144	19	0	2546	144	0.7%	0.0%
24	A483 - BETWEEN A483/A489 IN NEWTOWN AND DOLFOR	2341	230	162	11	2502	241	6.9%	4.7%
25	A483 - FROM DOLFOR TO B4356	2730	155	278	22	3008	176	10.2%	14.1%
26	A483 - FROM B4356 TO A44	3046	177	139	11	3185	188	4.6%	6.2%
27	A44 - FROM A483 TO A488 CROSSGATES EAST	3817	222	69	5	3886	227	1.8%	2.5%
28	A44 - FROM A483 TO A470 - CROSSGATES WEST	1829	110	35	3	1863	113	1.9%	2.5%
29	A483 - FROM A44 TO A4081 - LLANDRINDOD WELLS	7349	302	35	3	7383	305	0.5%	0.9%
30	A483 - FROM A4081 TO A470 - LLANDRINDOD WELLS	8121	270	35	3	8156	273	0.4%	1.0%
31	B4392 - From A458 to A483 N of Welshpool	1457	145	5	4	1462	149	0.4%	2.7%
32	A470 - From A458 to Dolgellau	2121	80	3	2	2124	82	0.1%	2.5%
33	A489 - From A470 to Machynlleth	3194	158	3	2	3196	160	0.1%	1.3%

Jan-17

ALL TRAFFIC IS TWO WAY DAILY FLOWS, ON MONTHLY TIME PERIODS

LINK INFORMATION		BASE NETWORK FLOWS		STMP FLOWS (BASE + DISTRIBUTED)		TOTAL FLOWS		% IMPACT	
LINK	LOCATION	AADT	HGV	AADT	HGV	AADT	HGV	AADT	HGV
1	A483 - FROM A5 TO A539 SOUTH OF WREXHAM	25575	2112	0	0	25575	2112	0.0%	0.0%
2	A5 - FROM A5 CHIRK TO A495 NORTH OF OSWESTRY	25302	2048	0	0	25302	2048	0.0%	0.0%
3	A5 - BETWEEN A483 & A495, EAST OF OSWESTRY	25691	2388	0	0	25691	2388	0.0%	0.0%
4	A5 - EAST OF A483 TOWARDS SHREWSBURY	19516	1310	0	0	19516	1310	0.0%	0.0%
5	A483 - FROM A495 TO A5	12631	1065	4	2	12635	1067	0.0%	0.2%
6	A483 - FROM A458 TO A495	8781	927	29	11	8810	938	0.3%	1.2%
7	A458 - FROM A483 TO SHREWSBURY - EAST OF WELSHPOOL	8135	678	30	11	8165	690	0.4%	1.7%
8	A483 - BETWEEN A458/A483 AND WELSHPOOL STATION	14583	1110	56	21	14639	1130	0.4%	1.9%
9	A458 - From A483 To B4392 - WELSHPOOL CENTRE	4645	258	60	23	4706	281	1.3%	9.1%
10	A458 - From B4392 To A495	4365	196	13	7	4378	203	0.3%	3.5%
11	A495 - FROM A458 TO A483, NORTH OF WELSHPOOL	3895	228	4	2	3899	230	0.1%	1.0%
12	A458 - FROM A495 TO B4395	4558	162	17	9	4575	172	0.4%	5.7%
13	A458 - FROM B4395 to A470	2653	114	18	10	2671	123	0.7%	8.6%
14	A483 - FROM WELSHPOOL TO NEWTOWN A489	10181	1222	106	39	10288	1261	1.0%	3.2%
15	A483 - FROM A489 TO A483 - NEWTOWN CENTRE	16781	1439	125	39	16906	1478	0.7%	2.7%
16	A489 - FROM A483 TO A470	7974	588	67	33	8041	621	0.8%	5.6%
17	A470 - BETWEEN A489 AND TALERDDIG	3498	418	94	62	3592	480	2.7%	14.9%
18	A470 - BETWEEN TALERDDIG AND CEMMAES	2118	248	5	3	2123	252	0.2%	1.4%
19	A470 - BETWEEN CEMMAES AND A458	2411	146	3	2	2414	148	0.1%	1.5%
21	A470 - FROM A489 TO B4518 LLANIDLOES	6269	511	5	4	6274	516	0.1%	0.8%
22	A489 - BETWEEN A483 NEWTOWN AND KERRY	2549	145	12	0	2561	145	0.5%	0.0%
24	A483 - BETWEEN A483/A489 IN NEWTOWN AND DOLFOR	2361	232	105	7	2466	239	4.5%	3.0%
25	A483 - FROM DOLFOR TO B4356	2759	156	181	14	2940	170	6.6%	8.8%
26	A483 - FROM B4356 TO A44	3079	178	90	7	3169	185	2.9%	3.9%
27	A44 - FROM A483 TO A488 CROSSGATES EAST	3856	224	45	3	3902	228	1.2%	1.5%
28	A44 - FROM A483 TO A470 - CROSSGATES WEST	1848	112	23	2	1870	113	1.2%	1.5%
29	A483 - FROM A44 TO A4081 - LLANDRINDOD WELLS	7425	305	23	2	7447	307	0.3%	0.6%
30	A483 - FROM A4081 TO A470 - LLANDRINDOD WELLS	8205	273	23	2	8228	275	0.3%	0.6%
31	B4392 - From A458 to A483 N of Welshpool	1472	147	3	2	1476	149	0.2%	1.2%
32	A470 - From A458 to Dolgellau	2144	81	2	2	2146	83	0.1%	2.1%
33	A489 - From A470 to Machynlleth	3228	159	2	2	3230	161	0.1%	1.1%

Feb-17

ALL TRAFFIC IS TWO WAY DAILY FLOWS, ON MONTHLY TIME PERIODS

LINK INFORMATION		BASE NETWORK FLOWS		STMP FLOWS (BASE + DISTRIBUTED)		TOTAL FLOWS		% IMPACT	
LINK	LOCATION	AADT	HGV	AADT	HGV	AADT	HGV	AADT	HGV
1	A483 - FROM A5 TO A539 SOUTH OF WREXHAM	25575	2112	0	0	25575	2112	0.0%	0.0%
2	A5 - FROM A5 CHIRK TO A495 NORTH OF OSWESTRY	25302	2048	0	0	25302	2048	0.0%	0.0%
3	A5 - BETWEEN A483 & A495, EAST OF OSWESTRY	25691	2388	0	0	25691	2388	0.0%	0.0%
4	A5 - EAST OF A483 TOWARDS SHREWSBURY	19516	1310	0	0	19516	1310	0.0%	0.0%
5	A483 - FROM A495 TO A5	12631	1065	4	2	12635	1067	0.0%	0.2%
6	A483 - FROM A458 TO A495	8781	927	27	12	8808	939	0.3%	1.3%
7	A458 - FROM A483 TO SHREWSBURY - EAST OF WELSHPOOL	8135	678	27	13	8163	691	0.3%	1.9%
8	A483 - BETWEEN A458/A483 AND WELSHPOOL STATION	14583	1110	51	23	14634	1133	0.3%	2.1%
9	A458 - From A483 To B4392 - WELSHPOOL CENTRE	4645	258	56	26	4701	284	1.2%	10.1%
10	A458 - From B4392 To A495	4365	196	13	7	4378	203	0.3%	3.5%
11	A495 - FROM A458 TO A483, NORTH OF WELSHPOOL	3895	228	4	2	3899	230	0.1%	1.0%
12	A458 - FROM A495 TO B4395	4558	162	17	9	4575	172	0.4%	5.7%
13	A458 - FROM B4395 to A470	2653	114	18	10	2671	123	0.7%	8.6%
14	A483 - FROM WELSHPOOL TO NEWTOWN A489	10181	1222	97	44	10278	1266	1.0%	3.6%
15	A483 - FROM A489 TO A483 - NEWTOWN CENTRE	16781	1439	111	44	16892	1484	0.7%	3.1%
16	A489 - FROM A483 TO A470	7974	588	66	38	8040	626	0.8%	6.5%
17	A470 - BETWEEN A489 AND TALERDDIG	3498	418	102	73	3599	491	2.9%	17.4%
18	A470 - BETWEEN TALERDDIG AND CEMMAES	2118	248	5	4	2124	253	0.2%	1.6%
19	A470 - BETWEEN CEMMAES AND A458	2411	146	3	3	2414	149	0.1%	1.7%
21	A470 - FROM A489 TO B4518 LLANIDLOES	6269	511	6	5	6275	516	0.1%	1.0%
22	A489 - BETWEEN A483 NEWTOWN AND KERRY	2549	145	9	0	2558	145	0.4%	0.0%
24	A483 - BETWEEN A483/A489 IN NEWTOWN AND DOLFOR	2361	232	79	7	2440	239	3.4%	3.0%
25	A483 - FROM DOLFOR TO B4356	2759	156	137	14	2896	170	5.0%	9.0%
26	A483 - FROM B4356 TO A44	3079	178	68	7	3147	185	2.2%	3.9%
27	A44 - FROM A483 TO A488 CROSSGATES EAST	3856	224	34	4	3891	228	0.9%	1.6%
28	A44 - FROM A483 TO A470 - CROSSGATES WEST	1848	112	17	2	1865	113	0.9%	1.6%
29	A483 - FROM A44 TO A4081 - LLANDRINDOD WELLS	7425	305	17	2	7442	307	0.2%	0.6%
30	A483 - FROM A4081 TO A470 - LLANDRINDOD WELLS	8205	273	17	2	8222	275	0.2%	0.6%
31	B4392 - From A458 to A483 N of Welshpool	1472	147	3	2	1476	149	0.2%	1.2%
32	A470 - From A458 to Dolgellau	2144	81	3	2	2146	83	0.1%	2.5%
33	A489 - From A470 to Machynlleth	3228	159	3	2	3230	161	0.1%	1.3%

Mar-17

ALL TRAFFIC IS TWO WAY DAILY FLOWS, ON MONTHLY TIME PERIODS

LINK INFORMATION		BASE NETWORK FLOWS		STMP FLOWS (BASE + DISTRIBUTED)		TOTAL FLOWS		% IMPACT	
LINK	LOCATION	AADT	HGV	AADT	HGV	AADT	HGV	AADT	HGV
1	A483 - FROM A5 TO A539 SOUTH OF WREXHAM	25575	2112	0	0	25575	2112	0.0%	0.0%
2	A5 - FROM A5 CHIRK TO A495 NORTH OF OSWESTRY	25302	2048	0	0	25302	2048	0.0%	0.0%
3	A5 - BETWEEN A483 & A495, EAST OF OSWESTRY	25691	2388	0	0	25691	2388	0.0%	0.0%
4	A5 - EAST OF A483 TOWARDS SHREWSBURY	19516	1310	0	0	19516	1310	0.0%	0.0%
5	A483 - FROM A495 TO A5	12631	1065	4	2	12635	1067	0.0%	0.2%
6	A483 - FROM A458 TO A495	8781	927	30	13	8811	940	0.3%	1.4%
7	A458 - FROM A483 TO SHREWSBURY - EAST OF WELSHPOOL	8135	678	30	14	8166	692	0.4%	2.0%
8	A483 - BETWEEN A458/A483 AND WELSHPOOL STATION	14583	1110	57	25	14640	1135	0.4%	2.3%
9	A458 - From A483 To B4392 - WELSHPOOL CENTRE	4645	258	62	28	4707	286	1.3%	10.8%
10	A458 - From B4392 To A495	4365	196	13	7	4378	203	0.3%	3.5%
11	A495 - FROM A458 TO A483, NORTH OF WELSHPOOL	3895	228	4	2	3899	230	0.1%	1.0%
12	A458 - FROM A495 TO B4395	4558	162	17	9	4575	172	0.4%	5.7%
13	A458 - FROM B4395 to A470	2653	114	18	10	2671	123	0.7%	8.6%
14	A483 - FROM WELSHPOOL TO NEWTOWN A489	10181	1222	109	48	10290	1270	1.1%	3.9%
15	A483 - FROM A489 TO A483 - NEWTOWN CENTRE	16781	1439	125	48	16906	1487	0.7%	3.3%
16	A489 - FROM A483 TO A470	7974	588	74	43	8048	631	0.9%	7.3%
17	A470 - BETWEEN A489 AND TALERDDIG	3498	418	113	83	3611	501	3.2%	19.8%
18	A470 - BETWEEN TALERDDIG AND CEMMAES	2118	248	6	5	2124	253	0.3%	1.9%
19	A470 - BETWEEN CEMMAES AND A458	2411	146	4	3	2414	149	0.2%	1.9%
21	A470 - FROM A489 TO B4518 LLANIDLOES	6269	511	6	5	6275	517	0.1%	1.0%
22	A489 - BETWEEN A483 NEWTOWN AND KERRY	2549	145	11	0	2560	145	0.4%	0.0%
24	A483 - BETWEEN A483/A489 IN NEWTOWN AND DOLFOR	2361	232	92	5	2453	238	3.9%	2.3%
25	A483 - FROM DOLFOR TO B4356	2759	156	158	11	2917	167	5.7%	6.8%
26	A483 - FROM B4356 TO A44	3079	178	79	5	3158	184	2.6%	3.0%
27	A44 - FROM A483 TO A488 CROSSGATES EAST	3856	224	39	3	3896	227	1.0%	1.2%
28	A44 - FROM A483 TO A470 - CROSSGATES WEST	1848	112	20	1	1867	113	1.1%	1.2%
29	A483 - FROM A44 TO A4081 - LLANDRINDOD WELLS	7425	305	20	1	7445	307	0.3%	0.4%
30	A483 - FROM A4081 TO A470 - LLANDRINDOD WELLS	8205	273	20	1	8225	274	0.2%	0.5%
31	B4392 - From A458 to A483 N of Welshpool	1472	147	3	2	1476	149	0.2%	1.2%
32	A470 - From A458 to Dolgellau	2144	81	3	2	2147	83	0.1%	2.8%
33	A489 - From A470 to Machynlleth	3228	159	3	2	3231	162	0.1%	1.4%

Apr-17

ALL TRAFFIC IS TWO WAY DAILY FLOWS, ON MONTHLY TIME PERIODS

LINK INFORMATION		BASE NETWORK FLOWS		STMP FLOWS (BASE + DISTRIBUTED)		TOTAL FLOWS		% IMPACT	
LINK	LOCATION	AADT	HGV	AADT	HGV	AADT	HGV	AADT	HGV
1	A483 - FROM A5 TO A539 SOUTH OF WREXHAM	25575	2112	0	0	25575	2112	0.0%	0.0%
2	A5 - FROM A5 CHIRK TO A495 NORTH OF OSWESTRY	25302	2048	0	0	25302	2048	0.0%	0.0%
3	A5 - BETWEEN A483 & A495, EAST OF OSWESTRY	25691	2388	0	0	25691	2388	0.0%	0.0%
4	A5 - EAST OF A483 TOWARDS SHREWSBURY	19516	1310	0	0	19516	1310	0.0%	0.0%
5	A483 - FROM A495 TO A5	12631	1065	4	2	12635	1067	0.0%	0.2%
6	A483 - FROM A458 TO A495	8781	927	26	12	8807	939	0.3%	1.3%
7	A458 - FROM A483 TO SHREWSBURY - EAST OF WELSHPOOL	8135	678	27	12	8162	691	0.3%	1.8%
8	A483 - BETWEEN A458/A483 AND WELSHPOOL STATION	14583	1110	50	23	14633	1132	0.3%	2.0%
9	A458 - From A483 To B4392 - WELSHPOOL CENTRE	4645	258	54	25	4700	283	1.2%	9.8%
10	A458 - From B4392 To A495	4365	196	13	7	4378	203	0.3%	3.5%
11	A495 - FROM A458 TO A483, NORTH OF WELSHPOOL	3895	228	4	2	3899	230	0.1%	1.0%
12	A458 - FROM A495 TO B4395	4558	162	17	9	4575	172	0.4%	5.7%
13	A458 - FROM B4395 to A470	2653	114	18	10	2671	123	0.7%	8.6%
14	A483 - FROM WELSHPOOL TO NEWTOWN A489	10181	1222	94	43	10276	1265	0.9%	3.5%
15	A483 - FROM A489 TO A483 - NEWTOWN CENTRE	16781	1439	108	43	16888	1482	0.6%	3.0%
16	A489 - FROM A483 TO A470	7974	588	64	36	8037	624	0.8%	6.1%
17	A470 - BETWEEN A489 AND TALERDDIG	3498	418	97	68	3595	486	2.8%	16.4%
18	A470 - BETWEEN TALERDDIG AND CEMMAES	2118	248	5	4	2123	252	0.2%	1.5%
19	A470 - BETWEEN CEMMAES AND A458	2411	146	3	2	2414	148	0.1%	1.6%
21	A470 - FROM A489 TO B4518 LLANIDLOES	6269	511	6	5	6275	516	0.1%	0.9%
22	A489 - BETWEEN A483 NEWTOWN AND KERRY	2549	145	9	0	2558	145	0.3%	0.0%
24	A483 - BETWEEN A483/A489 IN NEWTOWN AND DOLFOR	2361	232	78	8	2439	240	3.3%	3.3%
25	A483 - FROM DOLFOR TO B4356	2759	156	135	15	2894	172	4.9%	9.9%
26	A483 - FROM B4356 TO A44	3079	178	67	8	3146	186	2.2%	4.3%
27	A44 - FROM A483 TO A488 CROSSGATES EAST	3856	224	34	4	3890	228	0.9%	1.7%
28	A44 - FROM A483 TO A470 - CROSSGATES WEST	1848	112	17	2	1864	114	0.9%	1.7%
29	A483 - FROM A44 TO A4081 - LLANDRINDOD WELLS	7425	305	17	2	7442	307	0.2%	0.6%
30	A483 - FROM A4081 TO A470 - LLANDRINDOD WELLS	8205	273	17	2	8222	275	0.2%	0.7%
31	B4392 - From A458 to A483 N of Welshpool	1472	147	3	2	1476	149	0.2%	1.2%
32	A470 - From A458 to Dolgellau	2144	81	2	2	2146	83	0.1%	2.3%
33	A489 - From A470 to Machynlleth	3228	159	2	2	3230	161	0.1%	1.2%

May-17

ALL TRAFFIC IS TWO WAY DAILY FLOWS, ON MONTHLY TIME PERIODS

LINK INFORMATION		BASE NETWORK FLOWS		STMP FLOWS (BASE + DISTRIBUTED)		TOTAL FLOWS		% IMPACT	
LINK	LOCATION	AADT	HGV	AADT	HGV	AADT	HGV	AADT	HGV
1	A483 - FROM A5 TO A539 SOUTH OF WREXHAM	25575	2112	0	0	25575	2112	0.0%	0.0%
2	A5 - FROM A5 CHIRK TO A495 NORTH OF OSWESTRY	25302	2048	0	0	25302	2048	0.0%	0.0%
3	A5 - BETWEEN A483 & A495, EAST OF OSWESTRY	25691	2388	0	0	25691	2388	0.0%	0.0%
4	A5 - EAST OF A483 TOWARDS SHREWSBURY	19516	1310	0	0	19516	1310	0.0%	0.0%
5	A483 - FROM A495 TO A5	12631	1065	4	2	12635	1067	0.0%	0.2%
6	A483 - FROM A458 TO A495	8781	927	28	16	8809	943	0.3%	1.8%
7	A458 - FROM A483 TO SHREWSBURY - EAST OF WELSHPOOL	8135	678	28	17	8164	695	0.3%	2.5%
8	A483 - BETWEEN A458/A483 AND WELSHPOOL STATION	14583	1110	53	31	14636	1141	0.4%	2.8%
9	A458 - From A483 To B4392 - WELSHPOOL CENTRE	4645	258	58	34	4703	292	1.2%	13.1%
10	A458 - From B4392 To A495	4365	196	13	7	4378	203	0.3%	3.5%
11	A495 - FROM A458 TO A483, NORTH OF WELSHPOOL	3895	228	4	2	3899	230	0.1%	1.0%
12	A458 - FROM A495 TO B4395	4558	162	17	9	4575	172	0.4%	5.7%
13	A458 - FROM B4395 to A470	2653	114	18	10	2671	123	0.7%	8.6%
14	A483 - FROM WELSHPOOL TO NEWTOWN A489	10181	1222	101	60	10283	1282	1.0%	4.9%
15	A483 - FROM A489 TO A483 - NEWTOWN CENTRE	16781	1439	111	60	16892	1499	0.7%	4.2%
16	A489 - FROM A483 TO A470	7974	588	73	50	8047	638	0.9%	8.5%
17	A470 - BETWEEN A489 AND TALERDDIG	3498	418	119	93	3617	511	3.4%	22.2%
18	A470 - BETWEEN TALERDDIG AND CEMMAES	2118	248	6	5	2125	254	0.3%	2.1%
19	A470 - BETWEEN CEMMAES AND A458	2411	146	4	3	2415	149	0.2%	2.1%
21	A470 - FROM A489 TO B4518 LLANIDLOES	6269	511	8	7	6277	518	0.1%	1.4%
22	A489 - BETWEEN A483 NEWTOWN AND KERRY	2549	145	7	0	2556	145	0.3%	0.0%
24	A483 - BETWEEN A483/A489 IN NEWTOWN AND DOLFOR	2361	232	67	15	2427	247	2.8%	6.2%
25	A483 - FROM DOLFOR TO B4356	2759	156	117	29	2877	185	4.2%	18.6%
26	A483 - FROM B4356 TO A44	3079	178	59	15	3137	193	1.9%	8.1%
27	A44 - FROM A483 TO A488 CROSSGATES EAST	3856	224	29	7	3886	231	0.8%	3.2%
28	A44 - FROM A483 TO A470 - CROSSGATES WEST	1848	112	15	4	1862	115	0.8%	3.2%
29	A483 - FROM A44 TO A4081 - LLANDRINDOD WELLS	7425	305	15	4	7439	309	0.2%	1.2%
30	A483 - FROM A4081 TO A470 - LLANDRINDOD WELLS	8205	273	15	4	8220	277	0.2%	1.3%
31	B4392 - From A458 to A483 N of Welshpool	1472	147	3	2	1476	149	0.2%	1.2%
32	A470 - From A458 to Dolgellau	2144	81	3	3	2147	84	0.1%	3.2%
33	A489 - From A470 to Machynlleth	3228	159	3	3	3231	162	0.1%	1.6%

Jun-17

ALL TRAFFIC IS TWO WAY DAILY FLOWS, ON MONTHLY TIME PERIODS

LINK INFORMATION		BASE NETWORK FLOWS		STMP FLOWS (BASE + DISTRIBUTED)		TOTAL FLOWS		% IMPACT	
LINK	LOCATION	AADT	HGV	AADT	HGV	AADT	HGV	AADT	HGV
1	A483 - FROM A5 TO A539 SOUTH OF WREXHAM	25575	2112	0	0	25575	2112	0.0%	0.0%
2	A5 - FROM A5 CHIRK TO A495 NORTH OF OSWESTRY	25302	2048	0	0	25302	2048	0.0%	0.0%
3	A5 - BETWEEN A483 & A495, EAST OF OSWESTRY	25691	2388	0	0	25691	2388	0.0%	0.0%
4	A5 - EAST OF A483 TOWARDS SHREWSBURY	19516	1310	0	0	19516	1310	0.0%	0.0%
5	A483 - FROM A495 TO A5	12631	1065	4	2	12635	1067	0.0%	0.2%
6	A483 - FROM A458 TO A495	8781	927	25	17	8806	943	0.3%	1.8%
7	A458 - FROM A483 TO SHREWSBURY - EAST OF WELSHPOOL	8135	678	25	17	8160	695	0.3%	2.5%
8	A483 - BETWEEN A458/A483 AND WELSHPOOL STATION	14583	1110	47	32	14630	1142	0.3%	2.9%
9	A458 - From A483 To B4392 - WELSHPOOL CENTRE	4645	258	51	34	4697	292	1.1%	13.4%
10	A458 - From B4392 To A495	4365	196	13	7	4378	203	0.3%	3.5%
11	A495 - FROM A458 TO A483, NORTH OF WELSHPOOL	3895	228	4	2	3899	230	0.1%	1.0%
12	A458 - FROM A495 TO B4395	4558	162	17	9	4575	172	0.4%	5.7%
13	A458 - FROM B4395 to A470	2653	114	18	10	2671	123	0.7%	8.6%
14	A483 - FROM WELSHPOOL TO NEWTOWN A489	10181	1222	88	61	10270	1283	0.9%	5.0%
15	A483 - FROM A489 TO A483 - NEWTOWN CENTRE	16781	1439	93	61	16874	1500	0.6%	4.2%
16	A489 - FROM A483 TO A470	7974	588	70	53	8044	641	0.9%	9.1%
17	A470 - BETWEEN A489 AND TALERDDIG	3498	418	125	102	3623	520	3.6%	24.3%
18	A470 - BETWEEN TALERDDIG AND CEMMAES	2118	248	7	6	2125	254	0.3%	2.3%
19	A470 - BETWEEN CEMMAES AND A458	2411	146	4	3	2415	149	0.2%	2.3%
21	A470 - FROM A489 TO B4518 LLANIDLOES	6269	511	8	7	6277	518	0.1%	1.3%
22	A489 - BETWEEN A483 NEWTOWN AND KERRY	2549	145	3	0	2552	145	0.1%	0.0%
24	A483 - BETWEEN A483/A489 IN NEWTOWN AND DOLFOR	2361	232	37	10	2398	242	1.6%	4.3%
25	A483 - FROM DOLFOR TO B4356	2759	156	66	20	2825	176	2.4%	12.8%
26	A483 - FROM B4356 TO A44	3079	178	33	10	3112	188	1.1%	5.6%
27	A44 - FROM A483 TO A488 CROSSGATES EAST	3856	224	17	5	3873	229	0.4%	2.2%
28	A44 - FROM A483 TO A470 - CROSSGATES WEST	1848	112	8	3	1856	114	0.4%	2.2%
29	A483 - FROM A44 TO A4081 - LLANDRINDOD WELLS	7425	305	8	3	7433	308	0.1%	0.8%
30	A483 - FROM A4081 TO A470 - LLANDRINDOD WELLS	8205	273	8	3	8213	275	0.1%	0.9%
31	B4392 - From A458 to A483 N of Welshpool	1472	147	3	2	1476	149	0.2%	1.2%
32	A470 - From A458 to Dolgellau	2144	81	3	3	2147	84	0.2%	3.5%
33	A489 - From A470 to Machynlleth	3228	159	3	3	3231	162	0.1%	1.8%

Jul-17

ALL TRAFFIC IS TWO WAY DAILY FLOWS, ON MONTHLY TIME PERIODS

LINK INFORMATION		BASE NETWORK FLOWS		STMP FLOWS (BASE + DISTRIBUTED)		TOTAL FLOWS		% IMPACT	
LINK	LOCATION	AADT	HGV	AADT	HGV	AADT	HGV	AADT	HGV
1	A483 - FROM A5 TO A539 SOUTH OF WREXHAM	25575	2112	0	0	25575	2112	0.0%	0.0%
2	A5 - FROM A5 CHIRK TO A495 NORTH OF OSWESTRY	25302	2048	0	0	25302	2048	0.0%	0.0%
3	A5 - BETWEEN A483 & A495, EAST OF OSWESTRY	25691	2388	0	0	25691	2388	0.0%	0.0%
4	A5 - EAST OF A483 TOWARDS SHREWSBURY	19516	1310	0	0	19516	1310	0.0%	0.0%
5	A483 - FROM A495 TO A5	12631	1065	5	2	12637	1067	0.0%	0.2%
6	A483 - FROM A458 TO A495	8781	927	21	13	8802	940	0.2%	1.4%
7	A458 - FROM A483 TO SHREWSBURY - EAST OF WELSHPOOL	8135	678	22	13	8157	691	0.3%	1.9%
8	A483 - BETWEEN A458/A483 AND WELSHPOOL STATION	14583	1110	39	24	14622	1134	0.3%	2.2%
9	A458 - From A483 To B4392 - WELSHPOOL CENTRE	4645	258	46	27	4691	284	1.0%	10.3%
10	A458 - From B4392 To A495	4365	196	19	7	4384	203	0.4%	3.4%
11	A495 - FROM A458 TO A483, NORTH OF WELSHPOOL	3895	228	6	2	3901	230	0.2%	1.0%
12	A458 - FROM A495 TO B4395	4558	162	25	9	4583	171	0.5%	5.6%
13	A458 - FROM B4395 to A470	2653	114	26	9	2679	123	1.0%	8.4%
14	A483 - FROM WELSHPOOL TO NEWTOWN A489	10181	1222	71	46	10252	1268	0.7%	3.7%
15	A483 - FROM A489 TO A483 - NEWTOWN CENTRE	16781	1439	75	46	16855	1485	0.4%	3.2%
16	A489 - FROM A483 TO A470	7974	588	53	38	8027	626	0.7%	6.5%
17	A470 - BETWEEN A489 AND TALERDDIG	3498	418	93	71	3591	489	2.7%	17.0%
18	A470 - BETWEEN TALERDDIG AND CEMMAES	2118	248	5	4	2124	252	0.2%	1.6%
19	A470 - BETWEEN CEMMAES AND A458	2411	146	4	2	2414	148	0.2%	1.7%
21	A470 - FROM A489 TO B4518 LLANIDLOES	6269	511	6	5	6275	517	0.1%	1.0%
22	A489 - BETWEEN A483 NEWTOWN AND KERRY	2549	145	2	0	2552	145	0.1%	0.0%
24	A483 - BETWEEN A483/A489 IN NEWTOWN AND DOLFOR	2361	232	29	10	2390	242	1.2%	4.3%
25	A483 - FROM DOLFOR TO B4356	2759	156	53	20	2812	176	1.9%	12.8%
26	A483 - FROM B4356 TO A44	3079	178	27	10	3105	188	0.9%	5.6%
27	A44 - FROM A483 TO A488 CROSSGATES EAST	3856	224	13	5	3870	229	0.3%	2.2%
28	A44 - FROM A483 TO A470 - CROSSGATES WEST	1848	112	7	3	1854	114	0.4%	2.2%
29	A483 - FROM A44 TO A4081 - LLANDRINDOD WELLS	7425	305	7	3	7431	308	0.1%	0.8%
30	A483 - FROM A4081 TO A470 - LLANDRINDOD WELLS	8205	273	7	3	8212	275	0.1%	0.9%
31	B4392 - From A458 to A483 N of Welshpool	1472	147	5	2	1477	149	0.3%	1.2%
32	A470 - From A458 to Dolgellau	2144	81	3	2	2146	83	0.1%	2.4%
33	A489 - From A470 to Machynlleth	3228	159	3	2	3230	161	0.1%	1.2%

Aug-17

ALL TRAFFIC IS TWO WAY DAILY FLOWS, ON MONTHLY TIME PERIODS

LINK INFORMATION		BASE NETWORK FLOWS		STMP FLOWS (BASE + DISTRIBUTED)		TOTAL FLOWS		% IMPACT	
LINK	LOCATION	AADT	HGV	AADT	HGV	AADT	HGV	AADT	HGV
1	A483 - FROM A5 TO A539 SOUTH OF WREXHAM	25575	2112	0	0	25575	2112	0.0%	0.0%
2	A5 - FROM A5 CHIRK TO A495 NORTH OF OSWESTRY	25302	2048	0	0	25302	2048	0.0%	0.0%
3	A5 - BETWEEN A483 & A495, EAST OF OSWESTRY	25691	2388	0	0	25691	2388	0.0%	0.0%
4	A5 - EAST OF A483 TOWARDS SHREWSBURY	19516	1310	0	0	19516	1310	0.0%	0.0%
5	A483 - FROM A495 TO A5	12631	1065	5	2	12637	1067	0.0%	0.2%
6	A483 - FROM A458 TO A495	8781	927	18	13	8799	939	0.2%	1.4%
7	A458 - FROM A483 TO SHREWSBURY - EAST OF WELSHPOOL	8135	678	19	13	8154	691	0.2%	1.9%
8	A483 - BETWEEN A458/A483 AND WELSHPOOL STATION	14583	1110	33	24	14616	1133	0.2%	2.1%
9	A458 - From A483 To B4392 - WELSHPOOL CENTRE	4645	258	40	26	4685	284	0.9%	10.2%
10	A458 - From B4392 To A495	4365	196	19	7	4384	203	0.4%	3.4%
11	A495 - FROM A458 TO A483, NORTH OF WELSHPOOL	3895	228	6	2	3901	230	0.2%	1.0%
12	A458 - FROM A495 TO B4395	4558	162	25	9	4583	171	0.5%	5.6%
13	A458 - FROM B4395 to A470	2653	114	26	9	2679	123	1.0%	8.4%
14	A483 - FROM WELSHPOOL TO NEWTOWN A489	10181	1222	59	45	10240	1267	0.6%	3.7%
15	A483 - FROM A489 TO A483 - NEWTOWN CENTRE	16781	1439	59	45	16840	1484	0.4%	3.1%
16	A489 - FROM A483 TO A470	7974	588	52	42	8026	630	0.7%	7.2%
17	A470 - BETWEEN A489 AND TALERDDIG	3498	418	104	85	3602	502	3.0%	20.2%
18	A470 - BETWEEN TALERDDIG AND CEMMAES	2118	248	6	5	2124	253	0.3%	1.9%
19	A470 - BETWEEN CEMMAES AND A458	2411	146	4	3	2415	149	0.2%	1.9%
21	A470 - FROM A489 TO B4518 LLANIDLOES	6269	511	6	5	6275	516	0.1%	0.9%
22	A489 - BETWEEN A483 NEWTOWN AND KERRY	2549	145	0	0	2549	145	0.0%	0.0%
24	A483 - BETWEEN A483/A489 IN NEWTOWN AND DOLFOR	2361	232	0	0	2361	232	0.0%	0.0%
25	A483 - FROM DOLFOR TO B4356	2759	156	0	0	2759	156	0.0%	0.0%
26	A483 - FROM B4356 TO A44	3079	178	0	0	3079	178	0.0%	0.0%
27	A44 - FROM A483 TO A488 CROSSGATES EAST	3856	224	0	0	3856	224	0.0%	0.0%
28	A44 - FROM A483 TO A470 - CROSSGATES WEST	1848	112	0	0	1848	112	0.0%	0.0%
29	A483 - FROM A44 TO A4081 - LLANDRINDOD WELLS	7425	305	0	0	7425	305	0.0%	0.0%
30	A483 - FROM A4081 TO A470 - LLANDRINDOD WELLS	8205	273	0	0	8205	273	0.0%	0.0%
31	B4392 - From A458 to A483 N of Welshpool	1472	147	5	2	1477	149	0.3%	1.2%
32	A470 - From A458 to Dolgellau	2144	81	3	2	2147	83	0.1%	2.9%
33	A489 - From A470 to Machynlleth	3228	159	3	2	3231	162	0.1%	1.5%

Sep-17

ALL TRAFFIC IS TWO WAY DAILY FLOWS, ON MONTHLY TIME PERIODS

LINK INFORMATION		BASE NETWORK FLOWS		STMP FLOWS (BASE + DISTRIBUTED)		TOTAL FLOWS		% IMPACT	
LINK	LOCATION	AADT	HGV	AADT	HGV	AADT	HGV	AADT	HGV
1	A483 - FROM A5 TO A539 SOUTH OF WREXHAM	25575	2112	0	0	25575	2112	0.0%	0.0%
2	A5 - FROM A5 CHIRK TO A495 NORTH OF OSWESTRY	25302	2048	0	0	25302	2048	0.0%	0.0%
3	A5 - BETWEEN A483 & A495, EAST OF OSWESTRY	25691	2388	0	0	25691	2388	0.0%	0.0%
4	A5 - EAST OF A483 TOWARDS SHREWSBURY	19516	1310	0	0	19516	1310	0.0%	0.0%
5	A483 - FROM A495 TO A5	12631	1065	5	2	12637	1067	0.0%	0.2%
6	A483 - FROM A458 TO A495	8781	927	14	8	8795	935	0.2%	0.9%
7	A458 - FROM A483 TO SHREWSBURY - EAST OF WELSHPOOL	8135	678	15	8	8150	687	0.2%	1.2%
8	A483 - BETWEEN A458/A483 AND WELSHPOOL STATION	14583	1110	24	15	14607	1124	0.2%	1.3%
9	A458 - From A483 To B4392 - WELSHPOOL CENTRE	4645	258	31	17	4676	275	0.7%	6.7%
10	A458 - From B4392 To A495	4365	196	19	7	4384	203	0.4%	3.4%
11	A495 - FROM A458 TO A483, NORTH OF WELSHPOOL	3895	228	6	2	3901	230	0.2%	1.0%
12	A458 - FROM A495 TO B4395	4558	162	25	9	4583	171	0.5%	5.6%
13	A458 - FROM B4395 to A470	2653	114	26	9	2679	123	1.0%	8.4%
14	A483 - FROM WELSHPOOL TO NEWTOWN A489	10181	1222	41	27	10222	1249	0.4%	2.2%
15	A483 - FROM A489 TO A483 - NEWTOWN CENTRE	16781	1439	41	27	16822	1466	0.2%	1.9%
16	A489 - FROM A483 TO A470	7974	588	34	24	8008	612	0.4%	4.1%
17	A470 - BETWEEN A489 AND TALERDDIG	3498	418	68	49	3566	466	2.0%	11.6%
18	A470 - BETWEEN TALERDDIG AND CEMMAES	2118	248	4	3	2122	251	0.2%	1.1%
19	A470 - BETWEEN CEMMAES AND A458	2411	146	3	2	2414	148	0.1%	1.2%
21	A470 - FROM A489 TO B4518 LLANIDLOES	6269	511	4	3	6273	514	0.1%	0.5%
22	A489 - BETWEEN A483 NEWTOWN AND KERRY	2549	145	0	0	2549	145	0.0%	0.0%
24	A483 - BETWEEN A483/A489 IN NEWTOWN AND DOLFOR	2361	232	0	0	2361	232	0.0%	0.0%
25	A483 - FROM DOLFOR TO B4356	2759	156	0	0	2759	156	0.0%	0.0%
26	A483 - FROM B4356 TO A44	3079	178	0	0	3079	178	0.0%	0.0%
27	A44 - FROM A483 TO A488 CROSSGATES EAST	3856	224	0	0	3856	224	0.0%	0.0%
28	A44 - FROM A483 TO A470 - CROSSGATES WEST	1848	112	0	0	1848	112	0.0%	0.0%
29	A483 - FROM A44 TO A4081 - LLANDRINDOD WELLS	7425	305	0	0	7425	305	0.0%	0.0%
30	A483 - FROM A4081 TO A470 - LLANDRINDOD WELLS	8205	273	0	0	8205	273	0.0%	0.0%
31	B4392 - From A458 to A483 N of Welshpool	1472	147	5	2	1477	149	0.3%	1.2%
32	A470 - From A458 to Dolgellau	2144	81	2	1	2146	82	0.1%	1.7%
33	A489 - From A470 to Machynlleth	3228	159	2	1	3230	161	0.1%	0.8%

Oct-17

ALL TRAFFIC IS TWO WAY DAILY FLOWS, ON MONTHLY TIME PERIODS

LINK INFORMATION		BASE NETWORK FLOWS		STMP FLOWS (BASE + DISTRIBUTED)		TOTAL FLOWS		% IMPACT	
LINK	LOCATION	AADT	HGV	AADT	HGV	AADT	HGV	AADT	HGV
1	A483 - FROM A5 TO A539 SOUTH OF WREXHAM	25575	2112	0	0	25575	2112	0.0%	0.0%
2	A5 - FROM A5 CHIRK TO A495 NORTH OF OSWESTRY	25302	2048	0	0	25302	2048	0.0%	0.0%
3	A5 - BETWEEN A483 & A495, EAST OF OSWESTRY	25691	2388	0	0	25691	2388	0.0%	0.0%
4	A5 - EAST OF A483 TOWARDS SHREWSBURY	19516	1310	0	0	19516	1310	0.0%	0.0%
5	A483 - FROM A495 TO A5	12631	1065	5	2	12637	1067	0.0%	0.2%
6	A483 - FROM A458 TO A495	8781	927	13	8	8794	934	0.2%	0.8%
7	A458 - FROM A483 TO SHREWSBURY - EAST OF WELSHPOOL	8135	678	14	8	8150	686	0.2%	1.2%
8	A483 - BETWEEN A458/A483 AND WELSHPOOL STATION	14583	1110	23	14	14607	1124	0.2%	1.2%
9	A458 - From A483 To B4392 - WELSHPOOL CENTRE	4645	258	30	16	4675	274	0.6%	6.3%
10	A458 - From B4392 To A495	4365	196	19	7	4384	203	0.4%	3.4%
11	A495 - FROM A458 TO A483, NORTH OF WELSHPOOL	3895	228	6	2	3901	230	0.2%	1.0%
12	A458 - FROM A495 TO B4395	4558	162	25	9	4583	171	0.5%	5.5%
13	A458 - FROM B4395 to A470	2653	114	26	9	2679	123	1.0%	8.3%
14	A483 - FROM WELSHPOOL TO NEWTOWN A489	10181	1222	39	25	10221	1247	0.4%	2.0%
15	A483 - FROM A489 TO A483 - NEWTOWN CENTRE	16781	1439	39	25	16820	1464	0.2%	1.7%
16	A489 - FROM A483 TO A470	7974	588	32	23	8006	610	0.4%	3.8%
17	A470 - BETWEEN A489 AND TALERDDIG	3498	418	65	45	3562	463	1.9%	10.8%
18	A470 - BETWEEN TALERDDIG AND CEMMAES	2118	248	4	3	2122	251	0.2%	1.0%
19	A470 - BETWEEN CEMMAES AND A458	2411	146	3	2	2414	148	0.1%	1.2%
21	A470 - FROM A489 TO B4518 LLANIDLOES	6269	511	4	3	6273	514	0.1%	0.5%
22	A489 - BETWEEN A483 NEWTOWN AND KERRY	2549	145	0	0	2549	145	0.0%	0.0%
24	A483 - BETWEEN A483/A489 IN NEWTOWN AND DOLFOR	2361	232	0	0	2361	232	0.0%	0.0%
25	A483 - FROM DOLFOR TO B4356	2759	156	0	0	2759	156	0.0%	0.0%
26	A483 - FROM B4356 TO A44	3079	178	0	0	3079	178	0.0%	0.0%
27	A44 - FROM A483 TO A488 CROSSGATES EAST	3856	224	0	0	3856	224	0.0%	0.0%
28	A44 - FROM A483 TO A470 - CROSSGATES WEST	1848	112	0	0	1848	112	0.0%	0.0%
29	A483 - FROM A44 TO A4081 - LLANDRINDOD WELLS	7425	305	0	0	7425	305	0.0%	0.0%
30	A483 - FROM A4081 TO A470 - LLANDRINDOD WELLS	8205	273	0	0	8205	273	0.0%	0.0%
31	B4392 - From A458 to A483 N of Welshpool	1472	147	5	2	1477	149	0.3%	1.1%
32	A470 - From A458 to Dolgellau	2144	81	2	1	2146	82	0.1%	1.5%
33	A489 - From A470 to Machynlleth	3228	159	2	1	3230	160	0.1%	0.8%

Nov-17

ALL TRAFFIC IS TWO WAY DAILY FLOWS, ON MONTHLY TIME PERIODS

LINK INFORMATION		BASE NETWORK FLOWS		STMP FLOWS (BASE + DISTRIBUTED)		TOTAL FLOWS		% IMPACT	
LINK	LOCATION	AADT	HGV	AADT	HGV	AADT	HGV	AADT	HGV
1	A483 - FROM A5 TO A539 SOUTH OF WREXHAM	25575	2112	0	0	25575	2112	0.0%	0.0%
2	A5 - FROM A5 CHIRK TO A495 NORTH OF OSWESTRY	25302	2048	0	0	25302	2048	0.0%	0.0%
3	A5 - BETWEEN A483 & A495, EAST OF OSWESTRY	25691	2388	0	0	25691	2388	0.0%	0.0%
4	A5 - EAST OF A483 TOWARDS SHREWSBURY	19516	1310	0	0	19516	1310	0.0%	0.0%
5	A483 - FROM A495 TO A5	12631	1065	5	2	12637	1067	0.0%	0.2%
6	A483 - FROM A458 TO A495	8781	927	10	4	8791	931	0.1%	0.4%
7	A458 - FROM A483 TO SHREWSBURY - EAST OF WELSHPOOL	8135	678	11	4	8146	682	0.1%	0.6%
8	A483 - BETWEEN A458/A483 AND WELSHPOOL STATION	14583	1110	16	7	14599	1116	0.1%	0.6%
9	A458 - From A483 To B4392 - WELSHPOOL CENTRE	4645	258	23	9	4668	267	0.5%	3.5%
10	A458 - From B4392 To A495	4365	196	19	7	4384	203	0.4%	3.4%
11	A495 - FROM A458 TO A483, NORTH OF WELSHPOOL	3895	228	6	2	3901	230	0.2%	1.0%
12	A458 - FROM A495 TO B4395	4558	162	25	9	4583	171	0.5%	5.5%
13	A458 - FROM B4395 to A470	2653	114	26	9	2679	123	1.0%	8.3%
14	A483 - FROM WELSHPOOL TO NEWTOWN A489	10181	1222	25	11	10206	1233	0.2%	0.9%
15	A483 - FROM A489 TO A483 - NEWTOWN CENTRE	16781	1439	25	11	16806	1450	0.1%	0.7%
16	A489 - FROM A483 TO A470	7974	588	18	8	7992	596	0.2%	1.4%
17	A470 - BETWEEN A489 AND TALERDDIG	3498	418	36	16	3534	434	1.0%	3.9%
18	A470 - BETWEEN TALERDDIG AND CEMMAES	2118	248	2	1	2120	249	0.1%	0.4%
19	A470 - BETWEEN CEMMAES AND A458	2411	146	2	1	2413	147	0.1%	0.6%
21	A470 - FROM A489 TO B4518 LLANIDLOES	6269	511	2	1	6271	512	0.0%	0.2%
22	A489 - BETWEEN A483 NEWTOWN AND KERRY	2549	145	0	0	2549	145	0.0%	0.0%
24	A483 - BETWEEN A483/A489 IN NEWTOWN AND DOLFOR	2361	232	0	0	2361	232	0.0%	0.0%
25	A483 - FROM DOLFOR TO B4356	2759	156	0	0	2759	156	0.0%	0.0%
26	A483 - FROM B4356 TO A44	3079	178	0	0	3079	178	0.0%	0.0%
27	A44 - FROM A483 TO A488 CROSSGATES EAST	3856	224	0	0	3856	224	0.0%	0.0%
28	A44 - FROM A483 TO A470 - CROSSGATES WEST	1848	112	0	0	1848	112	0.0%	0.0%
29	A483 - FROM A44 TO A4081 - LLANDRINDOD WELLS	7425	305	0	0	7425	305	0.0%	0.0%
30	A483 - FROM A4081 TO A470 - LLANDRINDOD WELLS	8205	273	0	0	8205	273	0.0%	0.0%
31	B4392 - From A458 to A483 N of Welshpool	1472	147	5	2	1477	149	0.3%	1.1%
32	A470 - From A458 to Dolgellau	2144	81	1	0	2145	82	0.0%	0.6%
33	A489 - From A470 to Machynlleth	3228	159	1	0	3229	160	0.0%	0.3%

Dec-17

ALL TRAFFIC IS TWO WAY DAILY FLOWS, ON MONTHLY TIME PERIODS

LINK INFORMATION		BASE NETWORK FLOWS		STMP FLOWS (BASE + DISTRIBUTED)		TOTAL FLOWS		% IMPACT	
LINK	LOCATION	AADT	HGV	AADT	HGV	AADT	HGV	AADT	HGV
1	A483 - FROM A5 TO A539 SOUTH OF WREXHAM	25575	2112	0	0	25575	2112	0.0%	0.0%
2	A5 - FROM A5 CHIRK TO A495 NORTH OF OSWESTRY	25302	2048	0	0	25302	2048	0.0%	0.0%
3	A5 - BETWEEN A483 & A495, EAST OF OSWESTRY	25691	2388	0	0	25691	2388	0.0%	0.0%
4	A5 - EAST OF A483 TOWARDS SHREWSBURY	19516	1310	0	0	19516	1310	0.0%	0.0%
5	A483 - FROM A495 TO A5	12631	1065	5	2	12637	1067	0.0%	0.2%
6	A483 - FROM A458 TO A495	8781	927	10	4	8791	931	0.1%	0.5%
7	A458 - FROM A483 TO SHREWSBURY - EAST OF WELSHPOOL	8135	678	11	5	8146	683	0.1%	0.7%
8	A483 - BETWEEN A458/A483 AND WELSHPOOL STATION	14583	1110	17	7	14600	1117	0.1%	0.7%
9	A458 - From A483 To B4392 - WELSHPOOL CENTRE	4645	258	24	10	4669	268	0.5%	3.9%
10	A458 - From B4392 To A495	4365	196	19	7	4384	203	0.4%	3.4%
11	A495 - FROM A458 TO A483, NORTH OF WELSHPOOL	3895	228	6	2	3901	230	0.2%	1.0%
12	A458 - FROM A495 TO B4395	4558	162	25	9	4583	171	0.5%	5.5%
13	A458 - FROM B4395 to A470	2653	114	26	9	2679	123	1.0%	8.3%
14	A483 - FROM WELSHPOOL TO NEWTOWN A489	10181	1222	27	12	10208	1234	0.3%	1.0%
15	A483 - FROM A489 TO A483 - NEWTOWN CENTRE	16781	1439	27	12	16808	1452	0.2%	0.9%
16	A489 - FROM A483 TO A470	7974	588	20	10	7994	598	0.2%	1.7%
17	A470 - BETWEEN A489 AND TALERDDIG	3498	418	40	20	3537	438	1.1%	4.7%
18	A470 - BETWEEN TALERDDIG AND CEMMAES	2118	248	2	1	2121	250	0.1%	0.4%
19	A470 - BETWEEN CEMMAES AND A458	2411	146	2	1	2413	147	0.1%	0.7%
21	A470 - FROM A489 TO B4518 LLANIDLOES	6269	511	2	1	6271	512	0.0%	0.2%
22	A489 - BETWEEN A483 NEWTOWN AND KERRY	2549	145	0	0	2549	145	0.0%	0.0%
24	A483 - BETWEEN A483/A489 IN NEWTOWN AND DOLFOR	2361	232	0	0	2361	232	0.0%	0.0%
25	A483 - FROM DOLFOR TO B4356	2759	156	0	0	2759	156	0.0%	0.0%
26	A483 - FROM B4356 TO A44	3079	178	0	0	3079	178	0.0%	0.0%
27	A44 - FROM A483 TO A488 CROSSGATES EAST	3856	224	0	0	3856	224	0.0%	0.0%
28	A44 - FROM A483 TO A470 - CROSSGATES WEST	1848	112	0	0	1848	112	0.0%	0.0%
29	A483 - FROM A44 TO A4081 - LLANDRINDOD WELLS	7425	305	0	0	7425	305	0.0%	0.0%
30	A483 - FROM A4081 TO A470 - LLANDRINDOD WELLS	8205	273	0	0	8205	273	0.0%	0.0%
31	B4392 - From A458 to A483 N of Welshpool	1472	147	5	2	1477	149	0.3%	1.1%
32	A470 - From A458 to Dolgellau	2144	81	1	1	2145	82	0.1%	0.7%
33	A489 - From A470 to Machynlleth	3228	159	1	1	3229	160	0.0%	0.3%

Jan-18

ALL TRAFFIC IS TWO WAY DAILY FLOWS, ON MONTHLY TIME PERIODS

LINK INFORMATION		BASE NETWORK FLOWS		STMP FLOWS (BASE + DISTRIBUTED)		TOTAL FLOWS		% IMPACT	
LINK	LOCATION	AADT	HGV	AADT	HGV	AADT	HGV	AADT	HGV
1	A483 - FROM A5 TO A539 SOUTH OF WREXHAM	25859	2136	0	0	25859	2136	0.0%	0.0%
2	A5 - FROM A5 CHIRK TO A495 NORTH OF OSWESTRY	25583	2071	0	0	25583	2071	0.0%	0.0%
3	A5 - BETWEEN A483 & A495, EAST OF OSWESTRY	26133	2429	0	0	26133	2429	0.0%	0.0%
4	A5 - EAST OF A483 TOWARDS SHREWSBURY	19851	1333	0	0	19851	1333	0.0%	0.0%
5	A483 - FROM A495 TO A5	12848	1083	2	0	12850	1083	0.0%	0.0%
6	A483 - FROM A458 TO A495	8865	936	5	0	8870	936	0.1%	0.0%
7	A458 - FROM A483 TO SHREWSBURY - EAST OF WELSHPOOL	8213	685	5	0	8218	685	0.1%	0.1%
8	A483 - BETWEEN A458/A483 AND WELSHPOOL STATION	14723	1120	8	1	14731	1121	0.1%	0.1%
9	A458 - From A483 To B4392 - WELSHPOOL CENTRE	4690	260	10	1	4700	261	0.2%	0.3%
10	A458 - From B4392 To A495	4407	198	6	0	4413	198	0.1%	0.0%
11	A495 - FROM A458 TO A483, NORTH OF WELSHPOOL	3936	231	2	0	3938	231	0.0%	0.0%
12	A458 - FROM A495 TO B4395	4606	164	8	0	4614	164	0.2%	0.0%
13	A458 - FROM B4395 to A470	2681	115	8	0	2689	115	0.3%	0.0%
14	A483 - FROM WELSHPOOL TO NEWTOWN A489	10268	1232	14	2	10282	1234	0.1%	0.1%
15	A483 - FROM A489 TO A483 - NEWTOWN CENTRE	16923	1452	14	2	16937	1453	0.1%	0.1%
16	A489 - FROM A483 TO A470	8041	593	12	2	8053	595	0.1%	0.3%
17	A470 - BETWEEN A489 AND TALERDDIG	3534	422	23	4	3558	426	0.7%	0.9%
18	A470 - BETWEEN TALERDDIG AND CEMMAES	2141	251	1	0	2142	251	0.1%	0.1%
19	A470 - BETWEEN CEMMAES AND A458	2436	148	1	0	2437	148	0.0%	0.1%
21	A470 - FROM A489 TO B4518 LLANIDLOES	6332	516	1	0	6333	517	0.0%	0.0%
22	A489 - BETWEEN A483 NEWTOWN AND KERRY	2571	146	0	0	2571	146	0.0%	0.0%
24	A483 - BETWEEN A483/A489 IN NEWTOWN AND DOLFOR	2381	234	0	0	2381	234	0.0%	0.0%
25	A483 - FROM DOLFOR TO B4356	2788	158	0	0	2788	158	0.0%	0.0%
26	A483 - FROM B4356 TO A44	3111	180	0	0	3111	180	0.0%	0.0%
27	A44 - FROM A483 TO A488 CROSSGATES EAST	3896	227	0	0	3896	227	0.0%	0.0%
28	A44 - FROM A483 TO A470 - CROSSGATES WEST	1867	113	0	0	1867	113	0.0%	0.0%
29	A483 - FROM A44 TO A4081 - LLANDRINDOD WELLS	7501	309	0	0	7501	309	0.0%	0.0%
30	A483 - FROM A4081 TO A470 - LLANDRINDOD WELLS	8289	276	0	0	8289	276	0.0%	0.0%
31	B4392 - From A458 to A483 N of Welshpool	1488	149	1	0	1489	149	0.1%	0.0%
32	A470 - From A458 to Dolgellau	2166	82	1	0	2167	82	0.0%	0.1%
33	A489 - From A470 to Machynlleth	3262	161	1	0	3262	161	0.0%	0.1%

Feb-18

ALL TRAFFIC IS TWO WAY DAILY FLOWS, ON MONTHLY TIME PERIODS

LINK INFORMATION		BASE NETWORK FLOWS		STMP FLOWS (BASE + DISTRIBUTED)		TOTAL FLOWS		% IMPACT	
LINK	LOCATION	AADT	HGV	AADT	HGV	AADT	HGV	AADT	HGV
1	A483 - FROM A5 TO A539 SOUTH OF WREXHAM	25859	2136	0	0	25859	2136	0.0%	0.0%
2	A5 - FROM A5 CHIRK TO A495 NORTH OF OSWESTRY	25583	2071	0	0	25583	2071	0.0%	0.0%
3	A5 - BETWEEN A483 & A495, EAST OF OSWESTRY	26133	2429	0	0	26133	2429	0.0%	0.0%
4	A5 - EAST OF A483 TOWARDS SHREWSBURY	19851	1333	0	0	19851	1333	0.0%	0.0%
5	A483 - FROM A495 TO A5	12848	1083	2	0	12850	1083	0.0%	0.0%
6	A483 - FROM A458 TO A495	8865	936	3	0	8869	936	0.0%	0.0%
7	A458 - FROM A483 TO SHREWSBURY - EAST OF WELSHPOOL	8213	685	4	0	8217	685	0.0%	0.1%
8	A483 - BETWEEN A458/A483 AND WELSHPOOL STATION	14723	1120	6	1	14729	1121	0.0%	0.1%
9	A458 - From A483 To B4392 - WELSHPOOL CENTRE	4690	260	8	1	4697	261	0.2%	0.3%
10	A458 - From B4392 To A495	4407	198	6	0	4413	198	0.1%	0.0%
11	A495 - FROM A458 TO A483, NORTH OF WELSHPOOL	3936	231	2	0	3938	231	0.0%	0.0%
12	A458 - FROM A495 TO B4395	4606	164	8	0	4614	164	0.2%	0.0%
13	A458 - FROM B4395 to A470	2681	115	8	0	2689	115	0.3%	0.0%
14	A483 - FROM WELSHPOOL TO NEWTOWN A489	10268	1232	9	2	10277	1234	0.1%	0.1%
15	A483 - FROM A489 TO A483 - NEWTOWN CENTRE	16923	1452	9	2	16932	1453	0.1%	0.1%
16	A489 - FROM A483 TO A470	8041	593	7	2	8048	595	0.1%	0.3%
17	A470 - BETWEEN A489 AND TALERDDIG	3534	422	14	4	3548	426	0.4%	0.9%
18	A470 - BETWEEN TALERDDIG AND CEMMAES	2141	251	1	0	2141	251	0.0%	0.1%
19	A470 - BETWEEN CEMMAES AND A458	2436	148	1	0	2436	148	0.0%	0.1%
21	A470 - FROM A489 TO B4518 LLANIDLOES	6332	516	1	0	6332	517	0.0%	0.0%
22	A489 - BETWEEN A483 NEWTOWN AND KERRY	2571	146	0	0	2571	146	0.0%	0.0%
24	A483 - BETWEEN A483/A489 IN NEWTOWN AND DOLFOR	2381	234	0	0	2381	234	0.0%	0.0%
25	A483 - FROM DOLFOR TO B4356	2788	158	0	0	2788	158	0.0%	0.0%
26	A483 - FROM B4356 TO A44	3111	180	0	0	3111	180	0.0%	0.0%
27	A44 - FROM A483 TO A488 CROSSGATES EAST	3896	227	0	0	3896	227	0.0%	0.0%
28	A44 - FROM A483 TO A470 - CROSSGATES WEST	1867	113	0	0	1867	113	0.0%	0.0%
29	A483 - FROM A44 TO A4081 - LLANDRINDOD WELLS	7501	309	0	0	7501	309	0.0%	0.0%
30	A483 - FROM A4081 TO A470 - LLANDRINDOD WELLS	8289	276	0	0	8289	276	0.0%	0.0%
31	B4392 - From A458 to A483 N of Welshpool	1488	149	1	0	1489	149	0.1%	0.0%
32	A470 - From A458 to Dolgellau	2166	82	0	0	2167	82	0.0%	0.1%
33	A489 - From A470 to Machynlleth	3262	161	0	0	3262	161	0.0%	0.1%

Mar-18

ALL TRAFFIC IS TWO WAY DAILY FLOWS, ON MONTHLY TIME PERIODS

LINK INFORMATION		BASE NETWORK FLOWS		STMP FLOWS (BASE + DISTRIBUTED)		TOTAL FLOWS		% IMPACT	
LINK	LOCATION	AADT	HGV	AADT	HGV	AADT	HGV	AADT	HGV
1	A483 - FROM A5 TO A539 SOUTH OF WREXHAM	25859	2136	0	0	25859	2136	0.0%	0.0%
2	A5 - FROM A5 CHIRK TO A495 NORTH OF OSWESTRY	25583	2071	0	0	25583	2071	0.0%	0.0%
3	A5 - BETWEEN A483 & A495, EAST OF OSWESTRY	26133	2429	0	0	26133	2429	0.0%	0.0%
4	A5 - EAST OF A483 TOWARDS SHREWSBURY	19851	1333	0	0	19851	1333	0.0%	0.0%
5	A483 - FROM A495 TO A5	12848	1083	2	0	12850	1083	0.0%	0.0%
6	A483 - FROM A458 TO A495	8865	936	3	0	8869	936	0.0%	0.0%
7	A458 - FROM A483 TO SHREWSBURY - EAST OF WELSHPOOL	8213	685	4	0	8217	685	0.0%	0.1%
8	A483 - BETWEEN A458/A483 AND WELSHPOOL STATION	14723	1120	6	1	14729	1121	0.0%	0.1%
9	A458 - From A483 To B4392 - WELSHPOOL CENTRE	4690	260	8	1	4697	261	0.2%	0.3%
10	A458 - From B4392 To A495	4407	198	6	0	4413	198	0.1%	0.0%
11	A495 - FROM A458 TO A483, NORTH OF WELSHPOOL	3936	231	2	0	3938	231	0.0%	0.0%
12	A458 - FROM A495 TO B4395	4606	164	8	0	4614	164	0.2%	0.0%
13	A458 - FROM B4395 to A470	2681	115	8	0	2689	115	0.3%	0.0%
14	A483 - FROM WELSHPOOL TO NEWTOWN A489	10268	1232	9	2	10277	1234	0.1%	0.1%
15	A483 - FROM A489 TO A483 - NEWTOWN CENTRE	16923	1452	9	2	16932	1453	0.1%	0.1%
16	A489 - FROM A483 TO A470	8041	593	7	2	8048	595	0.1%	0.3%
17	A470 - BETWEEN A489 AND TALERDDIG	3534	422	14	4	3548	426	0.4%	0.9%
18	A470 - BETWEEN TALERDDIG AND CEMMAES	2141	251	1	0	2141	251	0.0%	0.1%
19	A470 - BETWEEN CEMMAES AND A458	2436	148	1	0	2436	148	0.0%	0.1%
21	A470 - FROM A489 TO B4518 LLANIDLOES	6332	516	1	0	6332	517	0.0%	0.0%
22	A489 - BETWEEN A483 NEWTOWN AND KERRY	2571	146	0	0	2571	146	0.0%	0.0%
24	A483 - BETWEEN A483/A489 IN NEWTOWN AND DOLFOR	2381	234	0	0	2381	234	0.0%	0.0%
25	A483 - FROM DOLFOR TO B4356	2788	158	0	0	2788	158	0.0%	0.0%
26	A483 - FROM B4356 TO A44	3111	180	0	0	3111	180	0.0%	0.0%
27	A44 - FROM A483 TO A488 CROSSGATES EAST	3896	227	0	0	3896	227	0.0%	0.0%
28	A44 - FROM A483 TO A470 - CROSSGATES WEST	1867	113	0	0	1867	113	0.0%	0.0%
29	A483 - FROM A44 TO A4081 - LLANDRINDOD WELLS	7501	309	0	0	7501	309	0.0%	0.0%
30	A483 - FROM A4081 TO A470 - LLANDRINDOD WELLS	8289	276	0	0	8289	276	0.0%	0.0%
31	B4392 - From A458 to A483 N of Welshpool	1488	149	1	0	1489	149	0.1%	0.0%
32	A470 - From A458 to Dolgellau	2166	82	0	0	2167	82	0.0%	0.1%
33	A489 - From A470 to Machynlleth	3262	161	0	0	3262	161	0.0%	0.1%

Apr-18

ALL TRAFFIC IS TWO WAY DAILY FLOWS, ON MONTHLY TIME PERIODS

LINK INFORMATION		BASE NETWORK FLOWS		STMP FLOWS (BASE + DISTRIBUTED)		TOTAL FLOWS		% IMPACT	
LINK	LOCATION	AADT	HGV	AADT	HGV	AADT	HGV	AADT	HGV
1	A483 - FROM A5 TO A539 SOUTH OF WREXHAM	25859	2136	0	0	25859	2136	0.0%	0.0%
2	A5 - FROM A5 CHIRK TO A495 NORTH OF OSWESTRY	25583	2071	0	0	25583	2071	0.0%	0.0%
3	A5 - BETWEEN A483 & A495, EAST OF OSWESTRY	26133	2429	0	0	26133	2429	0.0%	0.0%
4	A5 - EAST OF A483 TOWARDS SHREWSBURY	19851	1333	0	0	19851	1333	0.0%	0.0%
5	A483 - FROM A495 TO A5	12848	1083	2	0	12850	1083	0.0%	0.0%
6	A483 - FROM A458 TO A495	8865	936	6	1	8871	937	0.1%	0.2%
7	A458 - FROM A483 TO SHREWSBURY - EAST OF WELSHPOOL	8213	685	6	1	8220	686	0.1%	0.2%
8	A483 - BETWEEN A458/A483 AND WELSHPOOL STATION	14723	1120	11	3	14734	1123	0.1%	0.3%
9	A458 - From A483 To B4392 - WELSHPOOL CENTRE	4690	260	13	3	4703	263	0.3%	1.1%
10	A458 - From B4392 To A495	4407	198	6	0	4413	198	0.1%	0.0%
11	A495 - FROM A458 TO A483, NORTH OF WELSHPOOL	3936	231	2	0	3938	231	0.0%	0.0%
12	A458 - FROM A495 TO B4395	4606	164	8	0	4614	164	0.2%	0.0%
13	A458 - FROM B4395 to A470	2681	115	8	0	2689	115	0.3%	0.0%
14	A483 - FROM WELSHPOOL TO NEWTOWN A489	10268	1232	20	6	10287	1238	0.2%	0.5%
15	A483 - FROM A489 TO A483 - NEWTOWN CENTRE	16923	1452	22	6	16945	1457	0.1%	0.4%
16	A489 - FROM A483 TO A470	8041	593	11	3	8052	596	0.1%	0.5%
17	A470 - BETWEEN A489 AND TALERDDIG	3534	422	15	4	3549	426	0.4%	0.9%
18	A470 - BETWEEN TALERDDIG AND CEMMAES	2141	251	1	0	2141	251	0.0%	0.1%
19	A470 - BETWEEN CEMMAES AND A458	2436	148	1	0	2436	148	0.0%	0.1%
21	A470 - FROM A489 TO B4518 LLANIDLOES	6332	516	1	1	6333	517	0.0%	0.2%
22	A489 - BETWEEN A483 NEWTOWN AND KERRY	2571	146	1	0	2572	146	0.1%	0.0%
24	A483 - BETWEEN A483/A489 IN NEWTOWN AND DOLFOR	2381	234	17	6	2398	240	0.7%	2.3%
25	A483 - FROM DOLFOR TO B4356	2788	158	31	11	2819	169	1.1%	7.0%
26	A483 - FROM B4356 TO A44	3111	180	16	6	3126	186	0.5%	3.0%
27	A44 - FROM A483 TO A488 CROSSGATES EAST	3896	227	8	3	3904	229	0.2%	1.2%
28	A44 - FROM A483 TO A470 - CROSSGATES WEST	1867	113	4	1	1870	114	0.2%	1.2%
29	A483 - FROM A44 TO A4081 - LLANDRINDOD WELLS	7501	309	4	1	7505	310	0.1%	0.4%
30	A483 - FROM A4081 TO A470 - LLANDRINDOD WELLS	8289	276	4	1	8293	277	0.0%	0.5%
31	B4392 - From A458 to A483 N of Welshpool	1488	149	1	0	1489	149	0.1%	0.0%
32	A470 - From A458 to Dolgellau	2166	82	0	0	2167	82	0.0%	0.1%
33	A489 - From A470 to Machynlleth	3262	161	0	0	3262	161	0.0%	0.1%

May-18

ALL TRAFFIC IS TWO WAY DAILY FLOWS, ON MONTHLY TIME PERIODS

LINK INFORMATION		BASE NETWORK FLOWS		STMP FLOWS (BASE + DISTRIBUTED)		TOTAL FLOWS		% IMPACT	
LINK	LOCATION	AADT	HGV	AADT	HGV	AADT	HGV	AADT	HGV
1	A483 - FROM A5 TO A539 SOUTH OF WREXHAM	25859	2136	0	0	25859	2136	0.0%	0.0%
2	A5 - FROM A5 CHIRK TO A495 NORTH OF OSWESTRY	25583	2071	0	0	25583	2071	0.0%	0.0%
3	A5 - BETWEEN A483 & A495, EAST OF OSWESTRY	26133	2429	0	0	26133	2429	0.0%	0.0%
4	A5 - EAST OF A483 TOWARDS SHREWSBURY	19851	1333	0	0	19851	1333	0.0%	0.0%
5	A483 - FROM A495 TO A5	12848	1083	2	0	12850	1083	0.0%	0.0%
6	A483 - FROM A458 TO A495	8865	936	10	6	8876	941	0.1%	0.6%
7	A458 - FROM A483 TO SHREWSBURY - EAST OF WELSHPOOL	8213	685	11	6	8224	690	0.1%	0.8%
8	A483 - BETWEEN A458/A483 AND WELSHPOOL STATION	14723	1120	19	12	14743	1132	0.1%	1.0%
9	A458 - From A483 To B4392 - WELSHPOOL CENTRE	4690	260	22	12	4711	272	0.5%	4.4%
10	A458 - From B4392 To A495	4407	198	6	0	4413	198	0.1%	0.0%
11	A495 - FROM A458 TO A483, NORTH OF WELSHPOOL	3936	231	2	0	3938	231	0.0%	0.0%
12	A458 - FROM A495 TO B4395	4606	164	8	0	4614	164	0.2%	0.0%
13	A458 - FROM B4395 to A470	2681	115	8	0	2689	115	0.3%	0.0%
14	A483 - FROM WELSHPOOL TO NEWTOWN A489	10268	1232	37	23	10305	1255	0.4%	1.9%
15	A483 - FROM A489 TO A483 - NEWTOWN CENTRE	16923	1452	39	23	16962	1475	0.2%	1.6%
16	A489 - FROM A483 TO A470	8041	593	20	12	8061	605	0.2%	2.0%
17	A470 - BETWEEN A489 AND TALERDDIG	3534	422	23	12	3557	434	0.7%	2.8%
18	A470 - BETWEEN TALERDDIG AND CEMMAES	2141	251	1	1	2142	252	0.1%	0.3%
19	A470 - BETWEEN CEMMAES AND A458	2436	148	1	0	2437	148	0.0%	0.2%
21	A470 - FROM A489 TO B4518 LLANIDLOES	6332	516	4	4	6336	520	0.1%	0.7%
22	A489 - BETWEEN A483 NEWTOWN AND KERRY	2571	146	1	0	2572	146	0.1%	0.0%
24	A483 - BETWEEN A483/A489 IN NEWTOWN AND DOLFOR	2381	234	35	23	2416	257	1.5%	9.8%
25	A483 - FROM DOLFOR TO B4356	2788	158	66	46	2854	204	2.4%	29.2%
26	A483 - FROM B4356 TO A44	3111	180	33	23	3144	203	1.1%	12.8%
27	A44 - FROM A483 TO A488 CROSSGATES EAST	3896	227	17	12	3913	238	0.4%	5.1%
28	A44 - FROM A483 TO A470 - CROSSGATES WEST	1867	113	8	6	1875	119	0.4%	5.1%
29	A483 - FROM A44 TO A4081 - LLANDRINDOD WELLS	7501	309	8	6	7509	314	0.1%	1.9%
30	A483 - FROM A4081 TO A470 - LLANDRINDOD WELLS	8289	276	8	6	8297	281	0.1%	2.1%
31	B4392 - From A458 to A483 N of Welshpool	1488	149	1	0	1489	149	0.1%	0.0%
32	A470 - From A458 to Dolgellau	2166	82	1	0	2167	82	0.0%	0.4%
33	A489 - From A470 to Machynlleth	3262	161	1	0	3262	161	0.0%	0.2%

Jun-18

ALL TRAFFIC IS TWO WAY DAILY FLOWS, ON MONTHLY TIME PERIODS

LINK INFORMATION		BASE NETWORK FLOWS		STMP FLOWS (BASE + DISTRIBUTED)		TOTAL FLOWS		% IMPACT	
LINK	LOCATION	AADT	HGV	AADT	HGV	AADT	HGV	AADT	HGV
1	A483 - FROM A5 TO A539 SOUTH OF WREXHAM	25859	2136	0	0	25859	2136	0.0%	0.0%
2	A5 - FROM A5 CHIRK TO A495 NORTH OF OSWESTRY	25583	2071	0	0	25583	2071	0.0%	0.0%
3	A5 - BETWEEN A483 & A495, EAST OF OSWESTRY	26133	2429	0	0	26133	2429	0.0%	0.0%
4	A5 - EAST OF A483 TOWARDS SHREWSBURY	19851	1333	0	0	19851	1333	0.0%	0.0%
5	A483 - FROM A495 TO A5	12848	1083	2	0	12850	1083	0.0%	0.0%
6	A483 - FROM A458 TO A495	8865	936	8	4	8873	940	0.1%	0.5%
7	A458 - FROM A483 TO SHREWSBURY - EAST OF WELSHPOOL	8213	685	8	4	8221	689	0.1%	0.6%
8	A483 - BETWEEN A458/A483 AND WELSHPOOL STATION	14723	1120	14	9	14737	1129	0.1%	0.8%
9	A458 - From A483 To B4392 - WELSHPOOL CENTRE	4690	260	16	9	4706	269	0.3%	3.3%
10	A458 - From B4392 To A495	4407	198	6	0	4413	198	0.1%	0.0%
11	A495 - FROM A458 TO A483, NORTH OF WELSHPOOL	3936	231	2	0	3938	231	0.0%	0.0%
12	A458 - FROM A495 TO B4395	4606	164	8	0	4614	164	0.2%	0.0%
13	A458 - FROM B4395 to A470	2681	115	8	0	2689	115	0.3%	0.0%
14	A483 - FROM WELSHPOOL TO NEWTOWN A489	10268	1232	26	17	10294	1250	0.3%	1.4%
15	A483 - FROM A489 TO A483 - NEWTOWN CENTRE	16923	1452	28	17	16951	1469	0.2%	1.2%
16	A489 - FROM A483 TO A470	8041	593	9	6	8050	599	0.1%	1.0%
17	A470 - BETWEEN A489 AND TALERDDIG	3534	422	1	0	3536	422	0.0%	0.0%
18	A470 - BETWEEN TALERDDIG AND CEMMAES	2141	251	0	0	2141	251	0.0%	0.0%
19	A470 - BETWEEN CEMMAES AND A458	2436	148	0	0	2436	148	0.0%	0.0%
21	A470 - FROM A489 TO B4518 LLANIDLOES	6332	516	3	3	6334	519	0.0%	0.6%
22	A489 - BETWEEN A483 NEWTOWN AND KERRY	2571	146	1	0	2572	146	0.1%	0.0%
24	A483 - BETWEEN A483/A489 IN NEWTOWN AND DOLFOR	2381	234	35	23	2416	257	1.5%	9.8%
25	A483 - FROM DOLFOR TO B4356	2788	158	66	46	2854	204	2.4%	29.2%
26	A483 - FROM B4356 TO A44	3111	180	33	23	3144	203	1.1%	12.8%
27	A44 - FROM A483 TO A488 CROSSGATES EAST	3896	227	17	12	3913	238	0.4%	5.1%
28	A44 - FROM A483 TO A470 - CROSSGATES WEST	1867	113	8	6	1875	119	0.4%	5.1%
29	A483 - FROM A44 TO A4081 - LLANDRINDOD WELLS	7501	309	8	6	7509	314	0.1%	1.9%
30	A483 - FROM A4081 TO A470 - LLANDRINDOD WELLS	8289	276	8	6	8297	281	0.1%	2.1%
31	B4392 - From A458 to A483 N of Welshpool	1488	149	1	0	1489	149	0.1%	0.0%
32	A470 - From A458 to Dolgellau	2166	82	0	0	2166	82	0.0%	0.0%
33	A489 - From A470 to Machynlleth	3262	161	0	0	3262	161	0.0%	0.0%

Jul-18

ALL TRAFFIC IS TWO WAY DAILY FLOWS, ON MONTHLY TIME PERIODS

LINK INFORMATION		BASE NETWORK FLOWS		STMP FLOWS (BASE + DISTRIBUTED)		TOTAL FLOWS		% IMPACT	
LINK	LOCATION	AADT	HGV	AADT	HGV	AADT	HGV	AADT	HGV
1	A483 - FROM A5 TO A539 SOUTH OF WREXHAM	25859	2136	0	0	25859	2136	0.0%	0.0%
2	A5 - FROM A5 CHIRK TO A495 NORTH OF OSWESTRY	25583	2071	0	0	25583	2071	0.0%	0.0%
3	A5 - BETWEEN A483 & A495, EAST OF OSWESTRY	26133	2429	0	0	26133	2429	0.0%	0.0%
4	A5 - EAST OF A483 TOWARDS SHREWSBURY	19851	1333	0	0	19851	1333	0.0%	0.0%
5	A483 - FROM A495 TO A5	12848	1083	2	0	12850	1083	0.0%	0.0%
6	A483 - FROM A458 TO A495	8865	936	8	4	8873	940	0.1%	0.5%
7	A458 - FROM A483 TO SHREWSBURY - EAST OF WELSHPOOL	8213	685	8	4	8221	689	0.1%	0.6%
8	A483 - BETWEEN A458/A483 AND WELSHPOOL STATION	14723	1120	14	9	14737	1129	0.1%	0.8%
9	A458 - From A483 To B4392 - WELSHPOOL CENTRE	4690	260	16	9	4706	269	0.3%	3.3%
10	A458 - From B4392 To A495	4407	198	6	0	4413	198	0.1%	0.0%
11	A495 - FROM A458 TO A483, NORTH OF WELSHPOOL	3936	231	2	0	3938	231	0.0%	0.0%
12	A458 - FROM A495 TO B4395	4606	164	8	0	4614	164	0.2%	0.0%
13	A458 - FROM B4395 to A470	2681	115	8	0	2689	115	0.3%	0.0%
14	A483 - FROM WELSHPOOL TO NEWTOWN A489	10268	1232	26	17	10294	1250	0.3%	1.4%
15	A483 - FROM A489 TO A483 - NEWTOWN CENTRE	16923	1452	28	17	16951	1469	0.2%	1.2%
16	A489 - FROM A483 TO A470	8041	593	9	6	8050	599	0.1%	1.0%
17	A470 - BETWEEN A489 AND TALERDDIG	3534	422	1	0	3536	422	0.0%	0.0%
18	A470 - BETWEEN TALERDDIG AND CEMMAES	2141	251	0	0	2141	251	0.0%	0.0%
19	A470 - BETWEEN CEMMAES AND A458	2436	148	0	0	2436	148	0.0%	0.0%
21	A470 - FROM A489 TO B4518 LLANIDLOES	6332	516	3	3	6334	519	0.0%	0.6%
22	A489 - BETWEEN A483 NEWTOWN AND KERRY	2571	146	1	0	2572	146	0.1%	0.0%
24	A483 - BETWEEN A483/A489 IN NEWTOWN AND DOLFOR	2381	234	35	23	2416	257	1.5%	9.8%
25	A483 - FROM DOLFOR TO B4356	2788	158	66	46	2854	204	2.4%	29.2%
26	A483 - FROM B4356 TO A44	3111	180	33	23	3144	203	1.1%	12.8%
27	A44 - FROM A483 TO A488 CROSSGATES EAST	3896	227	17	12	3913	238	0.4%	5.1%
28	A44 - FROM A483 TO A470 - CROSSGATES WEST	1867	113	8	6	1875	119	0.4%	5.1%
29	A483 - FROM A44 TO A4081 - LLANDRINDOD WELLS	7501	309	8	6	7509	314	0.1%	1.9%
30	A483 - FROM A4081 TO A470 - LLANDRINDOD WELLS	8289	276	8	6	8297	281	0.1%	2.1%
31	B4392 - From A458 to A483 N of Welshpool	1488	149	1	0	1489	149	0.1%	0.0%
32	A470 - From A458 to Dolgellau	2166	82	0	0	2166	82	0.0%	0.0%
33	A489 - From A470 to Machynlleth	3262	161	0	0	3262	161	0.0%	0.0%

Aug-18

ALL TRAFFIC IS TWO WAY DAILY FLOWS, ON MONTHLY TIME PERIODS

LINK INFORMATION		BASE NETWORK FLOWS		STMP FLOWS (BASE + DISTRIBUTED)		TOTAL FLOWS		% IMPACT	
LINK	LOCATION	AADT	HGV	AADT	HGV	AADT	HGV	AADT	HGV
1	A483 - FROM A5 TO A539 SOUTH OF WREXHAM	25859	2136	0	0	25859	2136	0.0%	0.0%
2	A5 - FROM A5 CHIRK TO A495 NORTH OF OSWESTRY	25583	2071	0	0	25583	2071	0.0%	0.0%
3	A5 - BETWEEN A483 & A495, EAST OF OSWESTRY	26133	2429	0	0	26133	2429	0.0%	0.0%
4	A5 - EAST OF A483 TOWARDS SHREWSBURY	19851	1333	0	0	19851	1333	0.0%	0.0%
5	A483 - FROM A495 TO A5	12848	1083	2	0	12850	1083	0.0%	0.0%
6	A483 - FROM A458 TO A495	8865	936	7	4	8873	940	0.1%	0.4%
7	A458 - FROM A483 TO SHREWSBURY - EAST OF WELSHPOOL	8213	685	8	4	8221	689	0.1%	0.6%
8	A483 - BETWEEN A458/A483 AND WELSHPOOL STATION	14723	1120	14	8	14737	1128	0.1%	0.7%
9	A458 - From A483 To B4392 - WELSHPOOL CENTRE	4690	260	16	8	4705	268	0.3%	3.1%
10	A458 - From B4392 To A495	4407	198	6	0	4413	198	0.1%	0.0%
11	A495 - FROM A458 TO A483, NORTH OF WELSHPOOL	3936	231	2	0	3938	231	0.0%	0.0%
12	A458 - FROM A495 TO B4395	4606	164	8	0	4614	164	0.2%	0.0%
13	A458 - FROM B4395 to A470	2681	115	8	0	2689	115	0.3%	0.0%
14	A483 - FROM WELSHPOOL TO NEWTOWN A489	10268	1232	25	16	10293	1248	0.2%	1.3%
15	A483 - FROM A489 TO A483 - NEWTOWN CENTRE	16923	1452	27	16	16950	1468	0.2%	1.1%
16	A489 - FROM A483 TO A470	8041	593	8	5	8050	598	0.1%	0.9%
17	A470 - BETWEEN A489 AND TALERDDIG	3534	422	1	0	3536	422	0.0%	0.0%
18	A470 - BETWEEN TALERDDIG AND CEMMAES	2141	251	0	0	2141	251	0.0%	0.0%
19	A470 - BETWEEN CEMMAES AND A458	2436	148	0	0	2436	148	0.0%	0.0%
21	A470 - FROM A489 TO B4518 LLANIDLOES	6332	516	3	3	6334	519	0.0%	0.5%
22	A489 - BETWEEN A483 NEWTOWN AND KERRY	2571	146	1	0	2572	146	0.1%	0.0%
24	A483 - BETWEEN A483/A489 IN NEWTOWN AND DOLFOR	2381	234	33	22	2414	256	1.4%	9.2%
25	A483 - FROM DOLFOR TO B4356	2788	158	63	43	2851	201	2.3%	27.2%
26	A483 - FROM B4356 TO A44	3111	180	32	22	3142	202	1.0%	11.9%
27	A44 - FROM A483 TO A488 CROSSGATES EAST	3896	227	16	11	3912	237	0.4%	4.7%
28	A44 - FROM A483 TO A470 - CROSSGATES WEST	1867	113	8	5	1874	118	0.4%	4.8%
29	A483 - FROM A44 TO A4081 - LLANDRINDOD WELLS	7501	309	8	5	7509	314	0.1%	1.7%
30	A483 - FROM A4081 TO A470 - LLANDRINDOD WELLS	8289	276	8	5	8297	281	0.1%	1.9%
31	B4392 - From A458 to A483 N of Welshpool	1488	149	1	0	1489	149	0.1%	0.0%
32	A470 - From A458 to Dolgellau	2166	82	0	0	2166	82	0.0%	0.0%
33	A489 - From A470 to Machynlleth	3262	161	0	0	3262	161	0.0%	0.0%

Sep-18

ALL TRAFFIC IS TWO WAY DAILY FLOWS, ON MONTHLY TIME PERIODS

LINK INFORMATION		BASE NETWORK FLOWS		STMP FLOWS (BASE + DISTRIBUTED)		TOTAL FLOWS		% IMPACT	
LINK	LOCATION	AADT	HGV	AADT	HGV	AADT	HGV	AADT	HGV
1	A483 - FROM A5 TO A539 SOUTH OF WREXHAM	25859	2136	0	0	25859	2136	0.0%	0.0%
2	A5 - FROM A5 CHIRK TO A495 NORTH OF OSWESTRY	25583	2071	0	0	25583	2071	0.0%	0.0%
3	A5 - BETWEEN A483 & A495, EAST OF OSWESTRY	26133	2429	0	0	26133	2429	0.0%	0.0%
4	A5 - EAST OF A483 TOWARDS SHREWSBURY	19851	1333	0	0	19851	1333	0.0%	0.0%
5	A483 - FROM A495 TO A5	12848	1083	2	0	12850	1083	0.0%	0.0%
6	A483 - FROM A458 TO A495	8865	936	9	5	8874	941	0.1%	0.6%
7	A458 - FROM A483 TO SHREWSBURY - EAST OF WELSHPOOL	8213	685	9	5	8222	690	0.1%	0.8%
8	A483 - BETWEEN A458/A483 AND WELSHPOOL STATION	14723	1120	16	11	14740	1131	0.1%	1.0%
9	A458 - From A483 To B4392 - WELSHPOOL CENTRE	4690	260	18	11	4708	271	0.4%	4.1%
10	A458 - From B4392 To A495	4407	198	6	0	4413	198	0.1%	0.0%
11	A495 - FROM A458 TO A483, NORTH OF WELSHPOOL	3936	231	2	0	3938	231	0.0%	0.0%
12	A458 - FROM A495 TO B4395	4606	164	8	0	4614	164	0.2%	0.0%
13	A458 - FROM B4395 to A470	2681	115	8	0	2689	115	0.3%	0.0%
14	A483 - FROM WELSHPOOL TO NEWTOWN A489	10268	1232	30	21	10298	1254	0.3%	1.7%
15	A483 - FROM A489 TO A483 - NEWTOWN CENTRE	16923	1452	32	21	16956	1473	0.2%	1.5%
16	A489 - FROM A483 TO A470	8041	593	10	7	8051	600	0.1%	1.2%
17	A470 - BETWEEN A489 AND TALERDDIG	3534	422	1	0	3536	422	0.0%	0.0%
18	A470 - BETWEEN TALERDDIG AND CEMMAES	2141	251	0	0	2141	251	0.0%	0.0%
19	A470 - BETWEEN CEMMAES AND A458	2436	148	0	0	2436	148	0.0%	0.0%
21	A470 - FROM A489 TO B4518 LLANIDLOES	6332	516	4	4	6335	520	0.1%	0.7%
22	A489 - BETWEEN A483 NEWTOWN AND KERRY	2571	146	1	0	2572	146	0.1%	0.0%
24	A483 - BETWEEN A483/A489 IN NEWTOWN AND DOLFOR	2381	234	40	29	2421	263	1.7%	12.2%
25	A483 - FROM DOLFOR TO B4356	2788	158	77	57	2865	215	2.8%	36.1%
26	A483 - FROM B4356 TO A44	3111	180	39	29	3149	209	1.2%	15.8%
27	A44 - FROM A483 TO A488 CROSSGATES EAST	3896	227	19	14	3915	241	0.5%	6.3%
28	A44 - FROM A483 TO A470 - CROSSGATES WEST	1867	113	10	7	1876	120	0.5%	6.3%
29	A483 - FROM A44 TO A4081 - LLANDRINDOD WELLS	7501	309	10	7	7511	316	0.1%	2.3%
30	A483 - FROM A4081 TO A470 - LLANDRINDOD WELLS	8289	276	10	7	8299	283	0.1%	2.6%
31	B4392 - From A458 to A483 N of Welshpool	1488	149	1	0	1489	149	0.1%	0.0%
32	A470 - From A458 to Dolgellau	2166	82	0	0	2166	82	0.0%	0.0%
33	A489 - From A470 to Machynlleth	3262	161	0	0	3262	161	0.0%	0.0%

Oct-18

ALL TRAFFIC IS TWO WAY DAILY FLOWS, ON MONTHLY TIME PERIODS

LINK INFORMATION		BASE NETWORK FLOWS		STMP FLOWS (BASE + DISTRIBUTED)		TOTAL FLOWS		% IMPACT	
LINK	LOCATION	AADT	HGV	AADT	HGV	AADT	HGV	AADT	HGV
1	A483 - FROM A5 TO A539 SOUTH OF WREXHAM	25859	2136	0	0	25859	2136	0.0%	0.0%
2	A5 - FROM A5 CHIRK TO A495 NORTH OF OSWESTRY	25583	2071	0	0	25583	2071	0.0%	0.0%
3	A5 - BETWEEN A483 & A495, EAST OF OSWESTRY	26133	2429	0	0	26133	2429	0.0%	0.0%
4	A5 - EAST OF A483 TOWARDS SHREWSBURY	19851	1333	0	0	19851	1333	0.0%	0.0%
5	A483 - FROM A495 TO A5	12848	1083	6	2	12854	1086	0.0%	0.2%
6	A483 - FROM A458 TO A495	8865	936	13	8	8878	944	0.1%	0.9%
7	A458 - FROM A483 TO SHREWSBURY - EAST OF WELSHPOOL	8213	685	14	8	8227	693	0.2%	1.2%
8	A483 - BETWEEN A458/A483 AND WELSHPOOL STATION	14723	1120	22	14	14745	1135	0.1%	1.3%
9	A458 - From A483 To B4392 - WELSHPOOL CENTRE	4690	260	29	17	4719	278	0.6%	6.7%
10	A458 - From B4392 To A495	4407	198	20	8	4427	206	0.5%	4.3%
11	A495 - FROM A458 TO A483, NORTH OF WELSHPOOL	3936	231	7	3	3943	233	0.2%	1.2%
12	A458 - FROM A495 TO B4395	4606	164	27	11	4633	175	0.6%	6.8%
13	A458 - FROM B4395 to A470	2681	115	28	12	2709	127	1.0%	10.3%
14	A483 - FROM WELSHPOOL TO NEWTOWN A489	10268	1232	36	25	10304	1258	0.4%	2.1%
15	A483 - FROM A489 TO A483 - NEWTOWN CENTRE	16923	1452	39	25	16962	1477	0.2%	1.7%
16	A489 - FROM A483 TO A470	8041	593	10	7	8052	600	0.1%	1.2%
17	A470 - BETWEEN A489 AND TALERDDIG	3534	422	1	0	3536	422	0.0%	0.0%
18	A470 - BETWEEN TALERDDIG AND CEMMAES	2141	251	0	0	2141	251	0.0%	0.0%
19	A470 - BETWEEN CEMMAES AND A458	2436	148	1	1	2437	148	0.1%	0.4%
21	A470 - FROM A489 TO B4518 LLANIDLOES	6332	516	4	4	6335	520	0.1%	0.7%
22	A489 - BETWEEN A483 NEWTOWN AND KERRY	2571	146	1	0	2572	146	0.1%	0.0%
24	A483 - BETWEEN A483/A489 IN NEWTOWN AND DOLFOR	2381	234	41	30	2422	264	1.7%	12.6%
25	A483 - FROM DOLFOR TO B4356	2788	158	79	59	2867	217	2.8%	37.4%
26	A483 - FROM B4356 TO A44	3111	180	40	30	3150	210	1.3%	16.4%
27	A44 - FROM A483 TO A488 CROSSGATES EAST	3896	227	20	15	3916	241	0.5%	6.5%
28	A44 - FROM A483 TO A470 - CROSSGATES WEST	1867	113	10	7	1876	120	0.5%	6.5%
29	A483 - FROM A44 TO A4081 - LLANDRINDOD WELLS	7501	309	10	7	7511	316	0.1%	2.4%
30	A483 - FROM A4081 TO A470 - LLANDRINDOD WELLS	8289	276	10	7	8299	283	0.1%	2.7%
31	B4392 - From A458 to A483 N of Welshpool	1488	149	5	2	1493	151	0.3%	1.4%
32	A470 - From A458 to Dolgellau	2166	82	0	0	2166	82	0.0%	0.0%
33	A489 - From A470 to Machynlleth	3262	161	0	0	3262	161	0.0%	0.0%

Nov-18

ALL TRAFFIC IS TWO WAY DAILY FLOWS, ON MONTHLY TIME PERIODS

LINK INFORMATION		BASE NETWORK FLOWS		STMP FLOWS (BASE + DISTRIBUTED)		TOTAL FLOWS		% IMPACT	
LINK	LOCATION	AADT	HGV	AADT	HGV	AADT	HGV	AADT	HGV
1	A483 - FROM A5 TO A539 SOUTH OF WREXHAM	25859	2136	0	0	25859	2136	0.0%	0.0%
2	A5 - FROM A5 CHIRK TO A495 NORTH OF OSWESTRY	25583	2071	0	0	25583	2071	0.0%	0.0%
3	A5 - BETWEEN A483 & A495, EAST OF OSWESTRY	26133	2429	0	0	26133	2429	0.0%	0.0%
4	A5 - EAST OF A483 TOWARDS SHREWSBURY	19851	1333	0	0	19851	1333	0.0%	0.0%
5	A483 - FROM A495 TO A5	12848	1083	6	2	12854	1086	0.0%	0.2%
6	A483 - FROM A458 TO A495	8865	936	12	7	8877	943	0.1%	0.8%
7	A458 - FROM A483 TO SHREWSBURY - EAST OF WELSHPOOL	8213	685	13	8	8226	692	0.2%	1.1%
8	A483 - BETWEEN A458/A483 AND WELSHPOOL STATION	14723	1120	20	13	14744	1133	0.1%	1.1%
9	A458 - From A483 To B4392 - WELSHPOOL CENTRE	4690	260	28	16	4718	276	0.6%	6.1%
10	A458 - From B4392 To A495	4407	198	20	8	4427	206	0.5%	4.3%
11	A495 - FROM A458 TO A483, NORTH OF WELSHPOOL	3936	231	7	3	3943	233	0.2%	1.2%
12	A458 - FROM A495 TO B4395	4606	164	27	11	4633	175	0.6%	6.8%
13	A458 - FROM B4395 to A470	2681	115	28	12	2709	127	1.0%	10.3%
14	A483 - FROM WELSHPOOL TO NEWTOWN A489	10268	1232	33	22	10301	1255	0.3%	1.8%
15	A483 - FROM A489 TO A483 - NEWTOWN CENTRE	16923	1452	36	22	16959	1474	0.2%	1.5%
16	A489 - FROM A483 TO A470	8041	593	9	6	8051	599	0.1%	1.1%
17	A470 - BETWEEN A489 AND TALERDDIG	3534	422	1	0	3536	422	0.0%	0.0%
18	A470 - BETWEEN TALERDDIG AND CEMMAES	2141	251	0	0	2141	251	0.0%	0.0%
19	A470 - BETWEEN CEMMAES AND A458	2436	148	1	1	2437	148	0.1%	0.4%
21	A470 - FROM A489 TO B4518 LLANIDLOES	6332	516	3	3	6335	520	0.1%	0.6%
22	A489 - BETWEEN A483 NEWTOWN AND KERRY	2571	146	1	0	2572	146	0.1%	0.0%
24	A483 - BETWEEN A483/A489 IN NEWTOWN AND DOLFOR	2381	234	37	26	2418	260	1.6%	10.9%
25	A483 - FROM DOLFOR TO B4356	2788	158	71	51	2859	209	2.5%	32.3%
26	A483 - FROM B4356 TO A44	3111	180	36	26	3146	206	1.1%	14.1%
27	A44 - FROM A483 TO A488 CROSSGATES EAST	3896	227	18	13	3914	239	0.5%	5.6%
28	A44 - FROM A483 TO A470 - CROSSGATES WEST	1867	113	9	6	1875	119	0.5%	5.7%
29	A483 - FROM A44 TO A4081 - LLANDRINDOD WELLS	7501	309	9	6	7510	315	0.1%	2.1%
30	A483 - FROM A4081 TO A470 - LLANDRINDOD WELLS	8289	276	9	6	8298	282	0.1%	2.3%
31	B4392 - From A458 to A483 N of Welshpool	1488	149	5	2	1493	151	0.3%	1.4%
32	A470 - From A458 to Dolgellau	2166	82	0	0	2166	82	0.0%	0.0%
33	A489 - From A470 to Machynlleth	3262	161	0	0	3262	161	0.0%	0.0%

Dec-18

ALL TRAFFIC IS TWO WAY DAILY FLOWS, ON MONTHLY TIME PERIODS

LINK INFORMATION		BASE NETWORK FLOWS		STMP FLOWS (BASE + DISTRIBUTED)		TOTAL FLOWS		% IMPACT	
LINK	LOCATION	AADT	HGV	AADT	HGV	AADT	HGV	AADT	HGV
1	A483 - FROM A5 TO A539 SOUTH OF WREXHAM	25859	2136	0	0	25859	2136	0.0%	0.0%
2	A5 - FROM A5 CHIRK TO A495 NORTH OF OSWESTRY	25583	2071	0	0	25583	2071	0.0%	0.0%
3	A5 - BETWEEN A483 & A495, EAST OF OSWESTRY	26133	2429	0	0	26133	2429	0.0%	0.0%
4	A5 - EAST OF A483 TOWARDS SHREWSBURY	19851	1333	0	0	19851	1333	0.0%	0.0%
5	A483 - FROM A495 TO A5	12848	1083	6	2	12854	1086	0.0%	0.2%
6	A483 - FROM A458 TO A495	8865	936	12	7	8877	943	0.1%	0.7%
7	A458 - FROM A483 TO SHREWSBURY - EAST OF WELSHPOOL	8213	685	13	7	8226	692	0.2%	1.1%
8	A483 - BETWEEN A458/A483 AND WELSHPOOL STATION	14723	1120	20	12	14743	1133	0.1%	1.1%
9	A458 - From A483 To B4392 - WELSHPOOL CENTRE	4690	260	28	16	4717	276	0.6%	6.0%
10	A458 - From B4392 To A495	4407	198	20	8	4427	206	0.5%	4.3%
11	A495 - FROM A458 TO A483, NORTH OF WELSHPOOL	3936	231	7	3	3943	233	0.2%	1.2%
12	A458 - FROM A495 TO B4395	4606	164	27	11	4633	175	0.6%	6.8%
13	A458 - FROM B4395 to A470	2681	115	28	12	2709	127	1.0%	10.3%
14	A483 - FROM WELSHPOOL TO NEWTOWN A489	10268	1232	33	22	10300	1254	0.3%	1.7%
15	A483 - FROM A489 TO A483 - NEWTOWN CENTRE	16923	1452	35	22	16958	1473	0.2%	1.5%
16	A489 - FROM A483 TO A470	8041	593	9	6	8050	599	0.1%	1.0%
17	A470 - BETWEEN A489 AND TALERDDIG	3534	422	1	0	3536	422	0.0%	0.0%
18	A470 - BETWEEN TALERDDIG AND CEMMAES	2141	251	0	0	2141	251	0.0%	0.0%
19	A470 - BETWEEN CEMMAES AND A458	2436	148	1	1	2437	148	0.1%	0.4%
21	A470 - FROM A489 TO B4518 LLANIDLOES	6332	516	3	3	6335	520	0.0%	0.6%
22	A489 - BETWEEN A483 NEWTOWN AND KERRY	2571	146	1	0	2572	146	0.1%	0.0%
24	A483 - BETWEEN A483/A489 IN NEWTOWN AND DOLFOR	2381	234	36	25	2417	259	1.5%	10.5%
25	A483 - FROM DOLFOR TO B4356	2788	158	69	49	2857	207	2.5%	31.1%
26	A483 - FROM B4356 TO A44	3111	180	35	25	3145	205	1.1%	13.6%
27	A44 - FROM A483 TO A488 CROSSGATES EAST	3896	227	17	12	3913	239	0.4%	5.4%
28	A44 - FROM A483 TO A470 - CROSSGATES WEST	1867	113	9	6	1875	119	0.5%	5.4%
29	A483 - FROM A44 TO A4081 - LLANDRINDOD WELLS	7501	309	9	6	7510	315	0.1%	2.0%
30	A483 - FROM A4081 TO A470 - LLANDRINDOD WELLS	8289	276	9	6	8298	282	0.1%	2.2%
31	B4392 - From A458 to A483 N of Welshpool	1488	149	5	2	1493	151	0.3%	1.4%
32	A470 - From A458 to Dolgellau	2166	82	0	0	2166	82	0.0%	0.0%
33	A489 - From A470 to Machynlleth	3262	161	0	0	3262	161	0.0%	0.0%

Jan-19

ALL TRAFFIC IS TWO WAY DAILY FLOWS, ON MONTHLY TIME PERIODS

LINK INFORMATION		BASE NETWORK FLOWS		STMP FLOWS (BASE + DISTRIBUTED)		TOTAL FLOWS		% IMPACT	
LINK	LOCATION	AADT	HGV	AADT	HGV	AADT	HGV	AADT	HGV
1	A483 - FROM A5 TO A539 SOUTH OF WREXHAM	26139	2159	0	0	26139	2159	0.0%	0.0%
2	A5 - FROM A5 CHIRK TO A495 NORTH OF OSWESTRY	25859	2093	0	0	25859	2093	0.0%	0.0%
3	A5 - BETWEEN A483 & A495, EAST OF OSWESTRY	26576	2470	0	0	26576	2470	0.0%	0.0%
4	A5 - EAST OF A483 TOWARDS SHREWSBURY	20188	1355	0	0	20188	1355	0.0%	0.0%
5	A483 - FROM A495 TO A5	13066	1102	14	8	13081	1110	0.1%	0.7%
6	A483 - FROM A458 TO A495	8950	945	19	11	8969	956	0.2%	1.2%
7	A458 - FROM A483 TO SHREWSBURY - EAST OF WELSHPOOL	8291	691	22	13	8313	704	0.3%	1.8%
8	A483 - BETWEEN A458/A483 AND WELSHPOOL STATION	14863	1131	28	17	14892	1148	0.2%	1.5%
9	A458 - From A483 To B4392 - WELSHPOOL CENTRE	4734	263	47	27	4782	290	1.0%	10.4%
10	A458 - From B4392 To A495	4449	200	50	28	4499	228	1.1%	14.0%
11	A495 - FROM A458 TO A483, NORTH OF WELSHPOOL	3977	233	17	9	3993	242	0.4%	4.0%
12	A458 - FROM A495 TO B4395	4654	166	67	37	4720	203	1.4%	22.5%
13	A458 - FROM B4395 to A470	2708	116	70	39	2778	155	2.6%	33.9%
14	A483 - FROM WELSHPOOL TO NEWTOWN A489	10353	1243	38	23	10391	1266	0.4%	1.8%
15	A483 - FROM A489 TO A483 - NEWTOWN CENTRE	17064	1464	40	23	17104	1487	0.2%	1.6%
16	A489 - FROM A483 TO A470	8108	598	7	4	8115	602	0.1%	0.7%
17	A470 - BETWEEN A489 AND TALERDDIG	3571	427	1	0	3572	427	0.0%	0.0%
18	A470 - BETWEEN TALERDDIG AND CEMMAES	2163	254	0	0	2163	254	0.0%	0.0%
19	A470 - BETWEEN CEMMAES AND A458	2461	149	4	2	2464	151	0.1%	1.3%
21	A470 - FROM A489 TO B4518 LLANIDLOES	6394	522	2	2	6396	524	0.0%	0.4%
22	A489 - BETWEEN A483 NEWTOWN AND KERRY	2592	148	1	0	2594	148	0.1%	0.0%
24	A483 - BETWEEN A483/A489 IN NEWTOWN AND DOLFOR	2401	236	28	17	2429	253	1.2%	7.0%
25	A483 - FROM DOLFOR TO B4356	2817	159	53	33	2870	192	1.9%	20.7%
26	A483 - FROM B4356 TO A44	3143	182	27	17	3170	199	0.8%	9.1%
27	A44 - FROM A483 TO A488 CROSSGATES EAST	3936	229	13	8	3949	237	0.3%	3.6%
28	A44 - FROM A483 TO A470 - CROSSGATES WEST	1885	114	7	4	1892	118	0.4%	3.6%
29	A483 - FROM A44 TO A4081 - LLANDRINDOD WELLS	7577	312	7	4	7584	316	0.1%	1.3%
30	A483 - FROM A4081 TO A470 - LLANDRINDOD WELLS	8373	279	7	4	8380	283	0.1%	1.5%
31	B4392 - From A458 to A483 N of Welshpool	1503	150	12	7	1516	157	0.8%	4.7%
32	A470 - From A458 to Dolgellau	2189	83	0	0	2189	83	0.0%	0.0%
33	A489 - From A470 to Machynlleth	3295	163	0	0	3295	163	0.0%	0.0%

Feb-19

ALL TRAFFIC IS TWO WAY DAILY FLOWS, ON MONTHLY TIME PERIODS

LINK INFORMATION		BASE NETWORK FLOWS		STMP FLOWS (BASE + DISTRIBUTED)		TOTAL FLOWS		% IMPACT	
LINK	LOCATION	AADT	HGV	AADT	HGV	AADT	HGV	AADT	HGV
1	A483 - FROM A5 TO A539 SOUTH OF WREXHAM	26139	2159	0	0	26139	2159	0.0%	0.0%
2	A5 - FROM A5 CHIRK TO A495 NORTH OF OSWESTRY	25859	2093	0	0	25859	2093	0.0%	0.0%
3	A5 - BETWEEN A483 & A495, EAST OF OSWESTRY	26576	2470	0	0	26576	2470	0.0%	0.0%
4	A5 - EAST OF A483 TOWARDS SHREWSBURY	20188	1355	0	0	20188	1355	0.0%	0.0%
5	A483 - FROM A495 TO A5	13066	1102	14	8	13081	1110	0.1%	0.7%
6	A483 - FROM A458 TO A495	8950	945	16	8	8966	953	0.2%	0.9%
7	A458 - FROM A483 TO SHREWSBURY - EAST OF WELSHPOOL	8291	691	19	10	8310	701	0.2%	1.4%
8	A483 - BETWEEN A458/A483 AND WELSHPOOL STATION	14863	1131	23	11	14886	1142	0.2%	1.0%
9	A458 - From A483 To B4392 - WELSHPOOL CENTRE	4734	263	42	22	4776	285	0.9%	8.3%
10	A458 - From B4392 To A495	4449	200	50	28	4499	228	1.1%	14.0%
11	A495 - FROM A458 TO A483, NORTH OF WELSHPOOL	3977	233	17	9	3993	242	0.4%	4.0%
12	A458 - FROM A495 TO B4395	4654	166	67	37	4720	203	1.4%	22.5%
13	A458 - FROM B4395 to A470	2708	116	70	39	2778	155	2.6%	33.9%
14	A483 - FROM WELSHPOOL TO NEWTOWN A489	10353	1243	27	12	10380	1255	0.3%	1.0%
15	A483 - FROM A489 TO A483 - NEWTOWN CENTRE	17064	1464	29	12	17093	1476	0.2%	0.8%
16	A489 - FROM A483 TO A470	8108	598	3	1	8112	598	0.0%	0.1%
17	A470 - BETWEEN A489 AND TALERDDIG	3571	427	1	0	3572	427	0.0%	0.0%
18	A470 - BETWEEN TALERDDIG AND CEMMAES	2163	254	0	0	2163	254	0.0%	0.0%
19	A470 - BETWEEN CEMMAES AND A458	2461	149	4	2	2464	151	0.1%	1.3%
21	A470 - FROM A489 TO B4518 LLANIDLOES	6394	522	0	0	6394	522	0.0%	0.0%
22	A489 - BETWEEN A483 NEWTOWN AND KERRY	2592	148	1	0	2594	148	0.1%	0.0%
24	A483 - BETWEEN A483/A489 IN NEWTOWN AND DOLFOR	2401	236	14	2	2414	238	0.6%	0.8%
25	A483 - FROM DOLFOR TO B4356	2817	159	24	4	2841	163	0.9%	2.5%
26	A483 - FROM B4356 TO A44	3143	182	12	2	3155	184	0.4%	1.1%
27	A44 - FROM A483 TO A488 CROSSGATES EAST	3936	229	6	1	3942	230	0.2%	0.4%
28	A44 - FROM A483 TO A470 - CROSSGATES WEST	1885	114	3	1	1888	114	0.2%	0.4%
29	A483 - FROM A44 TO A4081 - LLANDRINDOD WELLS	7577	312	3	1	7580	312	0.0%	0.2%
30	A483 - FROM A4081 TO A470 - LLANDRINDOD WELLS	8373	279	3	1	8376	279	0.0%	0.2%
31	B4392 - From A458 to A483 N of Welshpool	1503	150	12	7	1516	157	0.8%	4.7%
32	A470 - From A458 to Dolgellau	2189	83	0	0	2189	83	0.0%	0.0%
33	A489 - From A470 to Machynlleth	3295	163	0	0	3295	163	0.0%	0.0%

Mar-19

ALL TRAFFIC IS TWO WAY DAILY FLOWS, ON MONTHLY TIME PERIODS

LINK INFORMATION		BASE NETWORK FLOWS		STMP FLOWS (BASE + DISTRIBUTED)		TOTAL FLOWS		% IMPACT	
LINK	LOCATION	AADT	HGV	AADT	HGV	AADT	HGV	AADT	HGV
1	A483 - FROM A5 TO A539 SOUTH OF WREXHAM	26139	2159	0	0	26139	2159	0.0%	0.0%
2	A5 - FROM A5 CHIRK TO A495 NORTH OF OSWESTRY	25859	2093	0	0	25859	2093	0.0%	0.0%
3	A5 - BETWEEN A483 & A495, EAST OF OSWESTRY	26576	2470	0	0	26576	2470	0.0%	0.0%
4	A5 - EAST OF A483 TOWARDS SHREWSBURY	20188	1355	0	0	20188	1355	0.0%	0.0%
5	A483 - FROM A495 TO A5	13066	1102	14	8	13081	1110	0.1%	0.7%
6	A483 - FROM A458 TO A495	8950	945	16	9	8966	953	0.2%	0.9%
7	A458 - FROM A483 TO SHREWSBURY - EAST OF WELSHPOOL	8291	691	19	10	8310	701	0.2%	1.4%
8	A483 - BETWEEN A458/A483 AND WELSHPOOL STATION	14863	1131	23	11	14886	1143	0.2%	1.0%
9	A458 - From A483 To B4392 - WELSHPOOL CENTRE	4734	263	42	22	4776	285	0.9%	8.4%
10	A458 - From B4392 To A495	4449	200	50	28	4499	228	1.1%	14.0%
11	A495 - FROM A458 TO A483, NORTH OF WELSHPOOL	3977	233	17	9	3993	242	0.4%	4.0%
12	A458 - FROM A495 TO B4395	4654	166	67	37	4720	203	1.4%	22.5%
13	A458 - FROM B4395 to A470	2708	116	70	39	2778	155	2.6%	33.9%
14	A483 - FROM WELSHPOOL TO NEWTOWN A489	10353	1243	27	12	10380	1255	0.3%	1.0%
15	A483 - FROM A489 TO A483 - NEWTOWN CENTRE	17064	1464	30	12	17094	1476	0.2%	0.8%
16	A489 - FROM A483 TO A470	8108	598	4	1	8112	598	0.0%	0.1%
17	A470 - BETWEEN A489 AND TALERDDIG	3571	427	1	0	3572	427	0.0%	0.0%
18	A470 - BETWEEN TALERDDIG AND CEMMAES	2163	254	0	0	2163	254	0.0%	0.0%
19	A470 - BETWEEN CEMMAES AND A458	2461	149	4	2	2464	151	0.1%	1.3%
21	A470 - FROM A489 TO B4518 LLANIDLOES	6394	522	0	0	6394	522	0.0%	0.1%
22	A489 - BETWEEN A483 NEWTOWN AND KERRY	2592	148	1	0	2594	148	0.1%	0.0%
24	A483 - BETWEEN A483/A489 IN NEWTOWN AND DOLFOR	2401	236	14	3	2415	239	0.6%	1.1%
25	A483 - FROM DOLFOR TO B4356	2817	159	25	5	2842	164	0.9%	3.1%
26	A483 - FROM B4356 TO A44	3143	182	13	3	3156	185	0.4%	1.4%
27	A44 - FROM A483 TO A488 CROSSGATES EAST	3936	229	6	1	3942	230	0.2%	0.5%
28	A44 - FROM A483 TO A470 - CROSSGATES WEST	1885	114	3	1	1889	115	0.2%	0.5%
29	A483 - FROM A44 TO A4081 - LLANDRINDOD WELLS	7577	312	3	1	7580	312	0.0%	0.2%
30	A483 - FROM A4081 TO A470 - LLANDRINDOD WELLS	8373	279	3	1	8376	279	0.0%	0.2%
31	B4392 - From A458 to A483 N of Welshpool	1503	150	12	7	1516	157	0.8%	4.7%
32	A470 - From A458 to Dolgellau	2189	83	0	0	2189	83	0.0%	0.0%
33	A489 - From A470 to Machynlleth	3295	163	0	0	3295	163	0.0%	0.0%

Apr-19

ALL TRAFFIC IS TWO WAY DAILY FLOWS, ON MONTHLY TIME PERIODS

LINK INFORMATION		BASE NETWORK FLOWS		STMP FLOWS (BASE + DISTRIBUTED)		TOTAL FLOWS		% IMPACT	
LINK	LOCATION	AADT	HGV	AADT	HGV	AADT	HGV	AADT	HGV
1	A483 - FROM A5 TO A539 SOUTH OF WREXHAM	26139	2159	0	0	26139	2159	0.0%	0.0%
2	A5 - FROM A5 CHIRK TO A495 NORTH OF OSWESTRY	25859	2093	0	0	25859	2093	0.0%	0.0%
3	A5 - BETWEEN A483 & A495, EAST OF OSWESTRY	26576	2470	0	0	26576	2470	0.0%	0.0%
4	A5 - EAST OF A483 TOWARDS SHREWSBURY	20188	1355	0	0	20188	1355	0.0%	0.0%
5	A483 - FROM A495 TO A5	13066	1102	15	8	13082	1110	0.1%	0.7%
6	A483 - FROM A458 TO A495	8950	945	15	8	8965	953	0.2%	0.9%
7	A458 - FROM A483 TO SHREWSBURY - EAST OF WELSHPOOL	8291	691	18	10	8309	701	0.2%	1.4%
8	A483 - BETWEEN A458/A483 AND WELSHPOOL STATION	14863	1131	20	11	14883	1142	0.1%	0.9%
9	A458 - From A483 To B4392 - WELSHPOOL CENTRE	4734	263	40	21	4774	284	0.8%	8.1%
10	A458 - From B4392 To A495	4449	200	53	28	4502	228	1.2%	14.0%
11	A495 - FROM A458 TO A483, NORTH OF WELSHPOOL	3977	233	18	9	3994	242	0.4%	4.0%
12	A458 - FROM A495 TO B4395	4654	166	70	37	4724	203	1.5%	22.6%
13	A458 - FROM B4395 to A470	2708	116	74	39	2782	155	2.7%	34.0%
14	A483 - FROM WELSHPOOL TO NEWTOWN A489	10353	1243	20	11	10373	1253	0.2%	0.9%
15	A483 - FROM A489 TO A483 - NEWTOWN CENTRE	17064	1464	20	11	17084	1474	0.1%	0.7%
16	A489 - FROM A483 TO A470	8108	598	0	0	8108	598	0.0%	0.0%
17	A470 - BETWEEN A489 AND TALERDDIG	3571	427	0	0	3571	427	0.0%	0.0%
18	A470 - BETWEEN TALERDDIG AND CEMMAES	2163	254	0	0	2163	254	0.0%	0.0%
19	A470 - BETWEEN CEMMAES AND A458	2461	149	4	2	2465	151	0.2%	1.3%
21	A470 - FROM A489 TO B4518 LLANIDLOES	6394	522	0	0	6394	522	0.0%	0.0%
22	A489 - BETWEEN A483 NEWTOWN AND KERRY	2592	148	0	0	2592	148	0.0%	0.0%
24	A483 - BETWEEN A483/A489 IN NEWTOWN AND DOLFOR	2401	236	0	0	2401	236	0.0%	0.0%
25	A483 - FROM DOLFOR TO B4356	2817	159	0	0	2817	159	0.0%	0.0%
26	A483 - FROM B4356 TO A44	3143	182	0	0	3143	182	0.0%	0.0%
27	A44 - FROM A483 TO A488 CROSSGATES EAST	3936	229	0	0	3936	229	0.0%	0.0%
28	A44 - FROM A483 TO A470 - CROSSGATES WEST	1885	114	0	0	1885	114	0.0%	0.0%
29	A483 - FROM A44 TO A4081 - LLANDRINDOD WELLS	7577	312	0	0	7577	312	0.0%	0.0%
30	A483 - FROM A4081 TO A470 - LLANDRINDOD WELLS	8373	279	0	0	8373	279	0.0%	0.0%
31	B4392 - From A458 to A483 N of Welshpool	1503	150	13	7	1516	157	0.9%	4.7%
32	A470 - From A458 to Dolgellau	2189	83	0	0	2189	83	0.0%	0.0%
33	A489 - From A470 to Machynlleth	3295	163	0	0	3295	163	0.0%	0.0%

May-19

ALL TRAFFIC IS TWO WAY DAILY FLOWS, ON MONTHLY TIME PERIODS

LINK INFORMATION		BASE NETWORK FLOWS		STMP FLOWS (BASE + DISTRIBUTED)		TOTAL FLOWS		% IMPACT	
LINK	LOCATION	AADT	HGV	AADT	HGV	AADT	HGV	AADT	HGV
1	A483 - FROM A5 TO A539 SOUTH OF WREXHAM	26139	2159	0	0	26139	2159	0.0%	0.0%
2	A5 - FROM A5 CHIRK TO A495 NORTH OF OSWESTRY	25859	2093	0	0	25859	2093	0.0%	0.0%
3	A5 - BETWEEN A483 & A495, EAST OF OSWESTRY	26576	2470	0	0	26576	2470	0.0%	0.0%
4	A5 - EAST OF A483 TOWARDS SHREWSBURY	20188	1355	0	0	20188	1355	0.0%	0.0%
5	A483 - FROM A495 TO A5	13066	1102	15	8	13082	1110	0.1%	0.7%
6	A483 - FROM A458 TO A495	8950	945	15	8	8965	953	0.2%	0.9%
7	A458 - FROM A483 TO SHREWSBURY - EAST OF WELSHPOOL	8291	691	18	10	8309	701	0.2%	1.4%
8	A483 - BETWEEN A458/A483 AND WELSHPOOL STATION	14863	1131	20	11	14883	1142	0.1%	0.9%
9	A458 - From A483 To B4392 - WELSHPOOL CENTRE	4734	263	40	21	4774	284	0.8%	8.1%
10	A458 - From B4392 To A495	4449	200	53	28	4502	228	1.2%	14.0%
11	A495 - FROM A458 TO A483, NORTH OF WELSHPOOL	3977	233	18	9	3994	242	0.4%	4.0%
12	A458 - FROM A495 TO B4395	4654	166	70	37	4724	203	1.5%	22.6%
13	A458 - FROM B4395 to A470	2708	116	74	39	2782	155	2.7%	34.0%
14	A483 - FROM WELSHPOOL TO NEWTOWN A489	10353	1243	20	11	10373	1253	0.2%	0.9%
15	A483 - FROM A489 TO A483 - NEWTOWN CENTRE	17064	1464	20	11	17084	1474	0.1%	0.7%
16	A489 - FROM A483 TO A470	8108	598	0	0	8108	598	0.0%	0.0%
17	A470 - BETWEEN A489 AND TALERDDIG	3571	427	0	0	3571	427	0.0%	0.0%
18	A470 - BETWEEN TALERDDIG AND CEMMAES	2163	254	0	0	2163	254	0.0%	0.0%
19	A470 - BETWEEN CEMMAES AND A458	2461	149	4	2	2465	151	0.2%	1.3%
21	A470 - FROM A489 TO B4518 LLANIDLOES	6394	522	0	0	6394	522	0.0%	0.0%
22	A489 - BETWEEN A483 NEWTOWN AND KERRY	2592	148	0	0	2592	148	0.0%	0.0%
24	A483 - BETWEEN A483/A489 IN NEWTOWN AND DOLFOR	2401	236	0	0	2401	236	0.0%	0.0%
25	A483 - FROM DOLFOR TO B4356	2817	159	0	0	2817	159	0.0%	0.0%
26	A483 - FROM B4356 TO A44	3143	182	0	0	3143	182	0.0%	0.0%
27	A44 - FROM A483 TO A488 CROSSGATES EAST	3936	229	0	0	3936	229	0.0%	0.0%
28	A44 - FROM A483 TO A470 - CROSSGATES WEST	1885	114	0	0	1885	114	0.0%	0.0%
29	A483 - FROM A44 TO A4081 - LLANDRINDOD WELLS	7577	312	0	0	7577	312	0.0%	0.0%
30	A483 - FROM A4081 TO A470 - LLANDRINDOD WELLS	8373	279	0	0	8373	279	0.0%	0.0%
31	B4392 - From A458 to A483 N of Welshpool	1503	150	13	7	1516	157	0.9%	4.7%
32	A470 - From A458 to Dolgellau	2189	83	0	0	2189	83	0.0%	0.0%
33	A489 - From A470 to Machynlleth	3295	163	0	0	3295	163	0.0%	0.0%

Jun-19

ALL TRAFFIC IS TWO WAY DAILY FLOWS, ON MONTHLY TIME PERIODS

LINK INFORMATION		BASE NETWORK FLOWS		STMP FLOWS (BASE + DISTRIBUTED)		TOTAL FLOWS		% IMPACT	
LINK	LOCATION	AADT	HGV	AADT	HGV	AADT	HGV	AADT	HGV
1	A483 - FROM A5 TO A539 SOUTH OF WREXHAM	26139	2159	0	0	26139	2159	0.0%	0.0%
2	A5 - FROM A5 CHIRK TO A495 NORTH OF OSWESTRY	25859	2093	0	0	25859	2093	0.0%	0.0%
3	A5 - BETWEEN A483 & A495, EAST OF OSWESTRY	26576	2470	0	0	26576	2470	0.0%	0.0%
4	A5 - EAST OF A483 TOWARDS SHREWSBURY	20188	1355	0	0	20188	1355	0.0%	0.0%
5	A483 - FROM A495 TO A5	13066	1102	15	8	13082	1110	0.1%	0.7%
6	A483 - FROM A458 TO A495	8950	945	15	8	8965	953	0.2%	0.9%
7	A458 - FROM A483 TO SHREWSBURY - EAST OF WELSHPOOL	8291	691	18	10	8309	701	0.2%	1.4%
8	A483 - BETWEEN A458/A483 AND WELSHPOOL STATION	14863	1131	20	11	14883	1142	0.1%	0.9%
9	A458 - From A483 To B4392 - WELSHPOOL CENTRE	4734	263	40	21	4774	284	0.8%	8.1%
10	A458 - From B4392 To A495	4449	200	53	28	4502	228	1.2%	14.0%
11	A495 - FROM A458 TO A483, NORTH OF WELSHPOOL	3977	233	18	9	3994	242	0.4%	4.0%
12	A458 - FROM A495 TO B4395	4654	166	70	37	4724	203	1.5%	22.6%
13	A458 - FROM B4395 to A470	2708	116	74	39	2782	155	2.7%	34.0%
14	A483 - FROM WELSHPOOL TO NEWTOWN A489	10353	1243	20	11	10373	1253	0.2%	0.9%
15	A483 - FROM A489 TO A483 - NEWTOWN CENTRE	17064	1464	20	11	17084	1474	0.1%	0.7%
16	A489 - FROM A483 TO A470	8108	598	0	0	8108	598	0.0%	0.0%
17	A470 - BETWEEN A489 AND TALERDDIG	3571	427	0	0	3571	427	0.0%	0.0%
18	A470 - BETWEEN TALERDDIG AND CEMMAES	2163	254	0	0	2163	254	0.0%	0.0%
19	A470 - BETWEEN CEMMAES AND A458	2461	149	4	2	2465	151	0.2%	1.3%
21	A470 - FROM A489 TO B4518 LLANIDLOES	6394	522	0	0	6394	522	0.0%	0.0%
22	A489 - BETWEEN A483 NEWTOWN AND KERRY	2592	148	0	0	2592	148	0.0%	0.0%
24	A483 - BETWEEN A483/A489 IN NEWTOWN AND DOLFOR	2401	236	0	0	2401	236	0.0%	0.0%
25	A483 - FROM DOLFOR TO B4356	2817	159	0	0	2817	159	0.0%	0.0%
26	A483 - FROM B4356 TO A44	3143	182	0	0	3143	182	0.0%	0.0%
27	A44 - FROM A483 TO A488 CROSSGATES EAST	3936	229	0	0	3936	229	0.0%	0.0%
28	A44 - FROM A483 TO A470 - CROSSGATES WEST	1885	114	0	0	1885	114	0.0%	0.0%
29	A483 - FROM A44 TO A4081 - LLANDRINDOD WELLS	7577	312	0	0	7577	312	0.0%	0.0%
30	A483 - FROM A4081 TO A470 - LLANDRINDOD WELLS	8373	279	0	0	8373	279	0.0%	0.0%
31	B4392 - From A458 to A483 N of Welshpool	1503	150	13	7	1516	157	0.9%	4.7%
32	A470 - From A458 to Dolgellau	2189	83	0	0	2189	83	0.0%	0.0%
33	A489 - From A470 to Machynlleth	3295	163	0	0	3295	163	0.0%	0.0%

Jul-19

ALL TRAFFIC IS TWO WAY DAILY FLOWS, ON MONTHLY TIME PERIODS

LINK INFORMATION		BASE NETWORK FLOWS		STMP FLOWS (BASE + DISTRIBUTED)		TOTAL FLOWS		% IMPACT	
LINK	LOCATION	AADT	HGV	AADT	HGV	AADT	HGV	AADT	HGV
1	A483 - FROM A5 TO A539 SOUTH OF WREXHAM	26139	2159	0	0	26139	2159	0.0%	0.0%
2	A5 - FROM A5 CHIRK TO A495 NORTH OF OSWESTRY	25859	2093	0	0	25859	2093	0.0%	0.0%
3	A5 - BETWEEN A483 & A495, EAST OF OSWESTRY	26576	2470	0	0	26576	2470	0.0%	0.0%
4	A5 - EAST OF A483 TOWARDS SHREWSBURY	20188	1355	0	0	20188	1355	0.0%	0.0%
5	A483 - FROM A495 TO A5	13066	1102	16	8	13082	1110	0.1%	0.7%
6	A483 - FROM A458 TO A495	8950	945	16	8	8965	953	0.2%	0.9%
7	A458 - FROM A483 TO SHREWSBURY - EAST OF WELSHPOOL	8291	691	18	10	8310	701	0.2%	1.4%
8	A483 - BETWEEN A458/A483 AND WELSHPOOL STATION	14863	1131	20	11	14884	1142	0.1%	0.9%
9	A458 - From A483 To B4392 - WELSHPOOL CENTRE	4734	263	41	21	4775	284	0.9%	8.1%
10	A458 - From B4392 To A495	4449	200	54	28	4503	228	1.2%	14.0%
11	A495 - FROM A458 TO A483, NORTH OF WELSHPOOL	3977	233	18	9	3995	242	0.5%	4.0%
12	A458 - FROM A495 TO B4395	4654	166	72	37	4726	203	1.6%	22.6%
13	A458 - FROM B4395 to A470	2708	116	76	39	2784	155	2.8%	33.9%
14	A483 - FROM WELSHPOOL TO NEWTOWN A489	10353	1243	20	11	10373	1253	0.2%	0.9%
15	A483 - FROM A489 TO A483 - NEWTOWN CENTRE	17064	1464	20	11	17084	1474	0.1%	0.7%
16	A489 - FROM A483 TO A470	8108	598	0	0	8108	598	0.0%	0.0%
17	A470 - BETWEEN A489 AND TALERDDIG	3571	427	0	0	3571	427	0.0%	0.0%
18	A470 - BETWEEN TALERDDIG AND CEMMAES	2163	254	0	0	2163	254	0.0%	0.0%
19	A470 - BETWEEN CEMMAES AND A458	2461	149	4	2	2465	151	0.2%	1.3%
21	A470 - FROM A489 TO B4518 LLANIDLOES	6394	522	0	0	6394	522	0.0%	0.0%
22	A489 - BETWEEN A483 NEWTOWN AND KERRY	2592	148	0	0	2592	148	0.0%	0.0%
24	A483 - BETWEEN A483/A489 IN NEWTOWN AND DOLFOR	2401	236	0	0	2401	236	0.0%	0.0%
25	A483 - FROM DOLFOR TO B4356	2817	159	0	0	2817	159	0.0%	0.0%
26	A483 - FROM B4356 TO A44	3143	182	0	0	3143	182	0.0%	0.0%
27	A44 - FROM A483 TO A488 CROSSGATES EAST	3936	229	0	0	3936	229	0.0%	0.0%
28	A44 - FROM A483 TO A470 - CROSSGATES WEST	1885	114	0	0	1885	114	0.0%	0.0%
29	A483 - FROM A44 TO A4081 - LLANDRINDOD WELLS	7577	312	0	0	7577	312	0.0%	0.0%
30	A483 - FROM A4081 TO A470 - LLANDRINDOD WELLS	8373	279	0	0	8373	279	0.0%	0.0%
31	B4392 - From A458 to A483 N of Welshpool	1503	150	14	7	1517	157	0.9%	4.7%
32	A470 - From A458 to Dolgellau	2189	83	0	0	2189	83	0.0%	0.0%
33	A489 - From A470 to Machynlleth	3295	163	0	0	3295	163	0.0%	0.0%

Aug-19

ALL TRAFFIC IS TWO WAY DAILY FLOWS, ON MONTHLY TIME PERIODS

LINK INFORMATION		BASE NETWORK FLOWS		STMP FLOWS (BASE + DISTRIBUTED)		TOTAL FLOWS		% IMPACT	
LINK	LOCATION	AADT	HGV	AADT	HGV	AADT	HGV	AADT	HGV
1	A483 - FROM A5 TO A539 SOUTH OF WREXHAM	26139	2159	0	0	26139	2159	0.0%	0.0%
2	A5 - FROM A5 CHIRK TO A495 NORTH OF OSWESTRY	25859	2093	0	0	25859	2093	0.0%	0.0%
3	A5 - BETWEEN A483 & A495, EAST OF OSWESTRY	26576	2470	0	0	26576	2470	0.0%	0.0%
4	A5 - EAST OF A483 TOWARDS SHREWSBURY	20188	1355	0	0	20188	1355	0.0%	0.0%
5	A483 - FROM A495 TO A5	13066	1102	16	8	13082	1110	0.1%	0.7%
6	A483 - FROM A458 TO A495	8950	945	16	8	8965	953	0.2%	0.9%
7	A458 - FROM A483 TO SHREWSBURY - EAST OF WELSHPOOL	8291	691	18	10	8310	701	0.2%	1.4%
8	A483 - BETWEEN A458/A483 AND WELSHPOOL STATION	14863	1131	20	11	14884	1142	0.1%	0.9%
9	A458 - From A483 To B4392 - WELSHPOOL CENTRE	4734	263	41	21	4775	284	0.9%	8.1%
10	A458 - From B4392 To A495	4449	200	54	28	4503	228	1.2%	14.0%
11	A495 - FROM A458 TO A483, NORTH OF WELSHPOOL	3977	233	18	9	3995	242	0.5%	4.0%
12	A458 - FROM A495 TO B4395	4654	166	72	37	4726	203	1.6%	22.6%
13	A458 - FROM B4395 to A470	2708	116	76	39	2784	155	2.8%	33.9%
14	A483 - FROM WELSHPOOL TO NEWTOWN A489	10353	1243	20	11	10373	1253	0.2%	0.9%
15	A483 - FROM A489 TO A483 - NEWTOWN CENTRE	17064	1464	20	11	17084	1474	0.1%	0.7%
16	A489 - FROM A483 TO A470	8108	598	0	0	8108	598	0.0%	0.0%
17	A470 - BETWEEN A489 AND TALERDDIG	3571	427	0	0	3571	427	0.0%	0.0%
18	A470 - BETWEEN TALERDDIG AND CEMMAES	2163	254	0	0	2163	254	0.0%	0.0%
19	A470 - BETWEEN CEMMAES AND A458	2461	149	4	2	2465	151	0.2%	1.3%
21	A470 - FROM A489 TO B4518 LLANIDLOES	6394	522	0	0	6394	522	0.0%	0.0%
22	A489 - BETWEEN A483 NEWTOWN AND KERRY	2592	148	0	0	2592	148	0.0%	0.0%
24	A483 - BETWEEN A483/A489 IN NEWTOWN AND DOLFOR	2401	236	0	0	2401	236	0.0%	0.0%
25	A483 - FROM DOLFOR TO B4356	2817	159	0	0	2817	159	0.0%	0.0%
26	A483 - FROM B4356 TO A44	3143	182	0	0	3143	182	0.0%	0.0%
27	A44 - FROM A483 TO A488 CROSSGATES EAST	3936	229	0	0	3936	229	0.0%	0.0%
28	A44 - FROM A483 TO A470 - CROSSGATES WEST	1885	114	0	0	1885	114	0.0%	0.0%
29	A483 - FROM A44 TO A4081 - LLANDRINDOD WELLS	7577	312	0	0	7577	312	0.0%	0.0%
30	A483 - FROM A4081 TO A470 - LLANDRINDOD WELLS	8373	279	0	0	8373	279	0.0%	0.0%
31	B4392 - From A458 to A483 N of Welshpool	1503	150	14	7	1517	157	0.9%	4.7%
32	A470 - From A458 to Dolgellau	2189	83	0	0	2189	83	0.0%	0.0%
33	A489 - From A470 to Machynlleth	3295	163	0	0	3295	163	0.0%	0.0%

Sep-19

ALL TRAFFIC IS TWO WAY DAILY FLOWS, ON MONTHLY TIME PERIODS

LINK INFORMATION		BASE NETWORK FLOWS		STMP FLOWS (BASE + DISTRIBUTED)		TOTAL FLOWS		% IMPACT	
LINK	LOCATION	AADT	HGV	AADT	HGV	AADT	HGV	AADT	HGV
1	A483 - FROM A5 TO A539 SOUTH OF WREXHAM	26139	2159	0	0	26139	2159	0.0%	0.0%
2	A5 - FROM A5 CHIRK TO A495 NORTH OF OSWESTRY	25859	2093	0	0	25859	2093	0.0%	0.0%
3	A5 - BETWEEN A483 & A495, EAST OF OSWESTRY	26576	2470	0	0	26576	2470	0.0%	0.0%
4	A5 - EAST OF A483 TOWARDS SHREWSBURY	20188	1355	0	0	20188	1355	0.0%	0.0%
5	A483 - FROM A495 TO A5	13066	1102	16	8	13082	1110	0.1%	0.7%
6	A483 - FROM A458 TO A495	8950	945	16	8	8965	953	0.2%	0.9%
7	A458 - FROM A483 TO SHREWSBURY - EAST OF WELSHPOOL	8291	691	18	10	8310	701	0.2%	1.4%
8	A483 - BETWEEN A458/A483 AND WELSHPOOL STATION	14863	1131	20	11	14884	1142	0.1%	0.9%
9	A458 - From A483 To B4392 - WELSHPOOL CENTRE	4734	263	41	21	4775	284	0.9%	8.1%
10	A458 - From B4392 To A495	4449	200	54	28	4503	228	1.2%	14.0%
11	A495 - FROM A458 TO A483, NORTH OF WELSHPOOL	3977	233	18	9	3995	242	0.5%	4.0%
12	A458 - FROM A495 TO B4395	4654	166	72	37	4726	203	1.6%	22.6%
13	A458 - FROM B4395 to A470	2708	116	76	39	2784	155	2.8%	33.9%
14	A483 - FROM WELSHPOOL TO NEWTOWN A489	10353	1243	20	11	10373	1253	0.2%	0.9%
15	A483 - FROM A489 TO A483 - NEWTOWN CENTRE	17064	1464	20	11	17084	1474	0.1%	0.7%
16	A489 - FROM A483 TO A470	8108	598	0	0	8108	598	0.0%	0.0%
17	A470 - BETWEEN A489 AND TALERDDIG	3571	427	0	0	3571	427	0.0%	0.0%
18	A470 - BETWEEN TALERDDIG AND CEMMAES	2163	254	0	0	2163	254	0.0%	0.0%
19	A470 - BETWEEN CEMMAES AND A458	2461	149	4	2	2465	151	0.2%	1.3%
21	A470 - FROM A489 TO B4518 LLANIDLOES	6394	522	0	0	6394	522	0.0%	0.0%
22	A489 - BETWEEN A483 NEWTOWN AND KERRY	2592	148	0	0	2592	148	0.0%	0.0%
24	A483 - BETWEEN A483/A489 IN NEWTOWN AND DOLFOR	2401	236	0	0	2401	236	0.0%	0.0%
25	A483 - FROM DOLFOR TO B4356	2817	159	0	0	2817	159	0.0%	0.0%
26	A483 - FROM B4356 TO A44	3143	182	0	0	3143	182	0.0%	0.0%
27	A44 - FROM A483 TO A488 CROSSGATES EAST	3936	229	0	0	3936	229	0.0%	0.0%
28	A44 - FROM A483 TO A470 - CROSSGATES WEST	1885	114	0	0	1885	114	0.0%	0.0%
29	A483 - FROM A44 TO A4081 - LLANDRINDOD WELLS	7577	312	0	0	7577	312	0.0%	0.0%
30	A483 - FROM A4081 TO A470 - LLANDRINDOD WELLS	8373	279	0	0	8373	279	0.0%	0.0%
31	B4392 - From A458 to A483 N of Welshpool	1503	150	14	7	1517	157	0.9%	4.7%
32	A470 - From A458 to Dolgellau	2189	83	0	0	2189	83	0.0%	0.0%
33	A489 - From A470 to Machynlleth	3295	163	0	0	3295	163	0.0%	0.0%

Oct-19

ALL TRAFFIC IS TWO WAY DAILY FLOWS, ON MONTHLY TIME PERIODS

LINK INFORMATION		BASE NETWORK FLOWS		STMP FLOWS (BASE + DISTRIBUTED)		TOTAL FLOWS		% IMPACT	
LINK	LOCATION	AADT	HGV	AADT	HGV	AADT	HGV	AADT	HGV
1	A483 - FROM A5 TO A539 SOUTH OF WREXHAM	26139	2159	0	0	26139	2159	0.0%	0.0%
2	A5 - FROM A5 CHIRK TO A495 NORTH OF OSWESTRY	25859	2093	0	0	25859	2093	0.0%	0.0%
3	A5 - BETWEEN A483 & A495, EAST OF OSWESTRY	26576	2470	0	0	26576	2470	0.0%	0.0%
4	A5 - EAST OF A483 TOWARDS SHREWSBURY	20188	1355	0	0	20188	1355	0.0%	0.0%
5	A483 - FROM A495 TO A5	13066	1102	17	10	13084	1111	0.1%	0.9%
6	A483 - FROM A458 TO A495	8950	945	17	10	8967	954	0.2%	1.0%
7	A458 - FROM A483 TO SHREWSBURY - EAST OF WELSHPOOL	8291	691	20	12	8312	703	0.2%	1.7%
8	A483 - BETWEEN A458/A483 AND WELSHPOOL STATION	14863	1131	23	13	14886	1144	0.2%	1.1%
9	A458 - From A483 To B4392 - WELSHPOOL CENTRE	4734	263	45	26	4780	288	1.0%	9.8%
10	A458 - From B4392 To A495	4449	200	60	34	4509	234	1.3%	17.1%
11	A495 - FROM A458 TO A483, NORTH OF WELSHPOOL	3977	233	20	11	3997	244	0.5%	4.9%
12	A458 - FROM A495 TO B4395	4654	166	80	46	4733	211	1.7%	27.5%
13	A458 - FROM B4395 to A470	2708	116	84	48	2792	164	3.1%	41.3%
14	A483 - FROM WELSHPOOL TO NEWTOWN A489	10353	1243	23	13	10376	1255	0.2%	1.0%
15	A483 - FROM A489 TO A483 - NEWTOWN CENTRE	17064	1464	23	13	17087	1476	0.1%	0.9%
16	A489 - FROM A483 TO A470	8108	598	0	0	8108	598	0.0%	0.0%
17	A470 - BETWEEN A489 AND TALERDDIG	3571	427	0	0	3571	427	0.0%	0.0%
18	A470 - BETWEEN TALERDDIG AND CEMMAES	2163	254	0	0	2163	254	0.0%	0.0%
19	A470 - BETWEEN CEMMAES AND A458	2461	149	4	2	2465	151	0.2%	1.6%
21	A470 - FROM A489 TO B4518 LLANIDLOES	6394	522	0	0	6394	522	0.0%	0.0%
22	A489 - BETWEEN A483 NEWTOWN AND KERRY	2592	148	0	0	2592	148	0.0%	0.0%
24	A483 - BETWEEN A483/A489 IN NEWTOWN AND DOLFOR	2401	236	0	0	2401	236	0.0%	0.0%
25	A483 - FROM DOLFOR TO B4356	2817	159	0	0	2817	159	0.0%	0.0%
26	A483 - FROM B4356 TO A44	3143	182	0	0	3143	182	0.0%	0.0%
27	A44 - FROM A483 TO A488 CROSSGATES EAST	3936	229	0	0	3936	229	0.0%	0.0%
28	A44 - FROM A483 TO A470 - CROSSGATES WEST	1885	114	0	0	1885	114	0.0%	0.0%
29	A483 - FROM A44 TO A4081 - LLANDRINDOD WELLS	7577	312	0	0	7577	312	0.0%	0.0%
30	A483 - FROM A4081 TO A470 - LLANDRINDOD WELLS	8373	279	0	0	8373	279	0.0%	0.0%
31	B4392 - From A458 to A483 N of Welshpool	1503	150	15	9	1518	159	1.0%	5.7%
32	A470 - From A458 to Dolgellau	2189	83	0	0	2189	83	0.0%	0.0%
33	A489 - From A470 to Machynlleth	3295	163	0	0	3295	163	0.0%	0.0%

Nov-19

ALL TRAFFIC IS TWO WAY DAILY FLOWS, ON MONTHLY TIME PERIODS

LINK INFORMATION		BASE NETWORK FLOWS		STMP FLOWS (BASE + DISTRIBUTED)		TOTAL FLOWS		% IMPACT	
LINK	LOCATION	AADT	HGV	AADT	HGV	AADT	HGV	AADT	HGV
1	A483 - FROM A5 TO A539 SOUTH OF WREXHAM	26139	2159	0	0	26139	2159	0.0%	0.0%
2	A5 - FROM A5 CHIRK TO A495 NORTH OF OSWESTRY	25859	2093	0	0	25859	2093	0.0%	0.0%
3	A5 - BETWEEN A483 & A495, EAST OF OSWESTRY	26576	2470	0	0	26576	2470	0.0%	0.0%
4	A5 - EAST OF A483 TOWARDS SHREWSBURY	20188	1355	0	0	20188	1355	0.0%	0.0%
5	A483 - FROM A495 TO A5	13066	1102	17	10	13084	1111	0.1%	0.9%
6	A483 - FROM A458 TO A495	8950	945	17	10	8967	954	0.2%	1.0%
7	A458 - FROM A483 TO SHREWSBURY - EAST OF WELSHPOOL	8291	691	20	12	8312	703	0.2%	1.7%
8	A483 - BETWEEN A458/A483 AND WELSHPOOL STATION	14863	1131	23	13	14886	1144	0.2%	1.1%
9	A458 - From A483 To B4392 - WELSHPOOL CENTRE	4734	263	45	26	4780	288	1.0%	9.8%
10	A458 - From B4392 To A495	4449	200	60	34	4509	234	1.3%	17.1%
11	A495 - FROM A458 TO A483, NORTH OF WELSHPOOL	3977	233	20	11	3997	244	0.5%	4.9%
12	A458 - FROM A495 TO B4395	4654	166	80	46	4733	211	1.7%	27.5%
13	A458 - FROM B4395 to A470	2708	116	84	48	2792	164	3.1%	41.3%
14	A483 - FROM WELSHPOOL TO NEWTOWN A489	10353	1243	23	13	10376	1255	0.2%	1.0%
15	A483 - FROM A489 TO A483 - NEWTOWN CENTRE	17064	1464	23	13	17087	1476	0.1%	0.9%
16	A489 - FROM A483 TO A470	8108	598	0	0	8108	598	0.0%	0.0%
17	A470 - BETWEEN A489 AND TALERDDIG	3571	427	0	0	3571	427	0.0%	0.0%
18	A470 - BETWEEN TALERDDIG AND CEMMAES	2163	254	0	0	2163	254	0.0%	0.0%
19	A470 - BETWEEN CEMMAES AND A458	2461	149	4	2	2465	151	0.2%	1.6%
21	A470 - FROM A489 TO B4518 LLANIDLOES	6394	522	0	0	6394	522	0.0%	0.0%
22	A489 - BETWEEN A483 NEWTOWN AND KERRY	2592	148	0	0	2592	148	0.0%	0.0%
24	A483 - BETWEEN A483/A489 IN NEWTOWN AND DOLFOR	2401	236	0	0	2401	236	0.0%	0.0%
25	A483 - FROM DOLFOR TO B4356	2817	159	0	0	2817	159	0.0%	0.0%
26	A483 - FROM B4356 TO A44	3143	182	0	0	3143	182	0.0%	0.0%
27	A44 - FROM A483 TO A488 CROSSGATES EAST	3936	229	0	0	3936	229	0.0%	0.0%
28	A44 - FROM A483 TO A470 - CROSSGATES WEST	1885	114	0	0	1885	114	0.0%	0.0%
29	A483 - FROM A44 TO A4081 - LLANDRINDOD WELLS	7577	312	0	0	7577	312	0.0%	0.0%
30	A483 - FROM A4081 TO A470 - LLANDRINDOD WELLS	8373	279	0	0	8373	279	0.0%	0.0%
31	B4392 - From A458 to A483 N of Welshpool	1503	150	15	9	1518	159	1.0%	5.7%
32	A470 - From A458 to Dolgellau	2189	83	0	0	2189	83	0.0%	0.0%
33	A489 - From A470 to Machynlleth	3295	163	0	0	3295	163	0.0%	0.0%

Dec-19

ALL TRAFFIC IS TWO WAY DAILY FLOWS, ON MONTHLY TIME PERIODS

LINK INFORMATION		BASE NETWORK FLOWS		STMP FLOWS (BASE + DISTRIBUTED)		TOTAL FLOWS		% IMPACT	
LINK	LOCATION	AADT	HGV	AADT	HGV	AADT	HGV	AADT	HGV
1	A483 - FROM A5 TO A539 SOUTH OF WREXHAM	26139	2159	0	0	26139	2159	0.0%	0.0%
2	A5 - FROM A5 CHIRK TO A495 NORTH OF OSWESTRY	25859	2093	0	0	25859	2093	0.0%	0.0%
3	A5 - BETWEEN A483 & A495, EAST OF OSWESTRY	26576	2470	0	0	26576	2470	0.0%	0.0%
4	A5 - EAST OF A483 TOWARDS SHREWSBURY	20188	1355	0	0	20188	1355	0.0%	0.0%
5	A483 - FROM A495 TO A5	13066	1102	17	10	13084	1111	0.1%	0.9%
6	A483 - FROM A458 TO A495	8950	945	17	10	8967	954	0.2%	1.0%
7	A458 - FROM A483 TO SHREWSBURY - EAST OF WELSHPOOL	8291	691	20	12	8312	703	0.2%	1.7%
8	A483 - BETWEEN A458/A483 AND WELSHPOOL STATION	14863	1131	23	13	14886	1144	0.2%	1.1%
9	A458 - From A483 To B4392 - WELSHPOOL CENTRE	4734	263	45	26	4780	288	1.0%	9.8%
10	A458 - From B4392 To A495	4449	200	60	34	4509	234	1.3%	17.1%
11	A495 - FROM A458 TO A483, NORTH OF WELSHPOOL	3977	233	20	11	3997	244	0.5%	4.9%
12	A458 - FROM A495 TO B4395	4654	166	80	46	4733	211	1.7%	27.5%
13	A458 - FROM B4395 to A470	2708	116	84	48	2792	164	3.1%	41.3%
14	A483 - FROM WELSHPOOL TO NEWTOWN A489	10353	1243	23	13	10376	1255	0.2%	1.0%
15	A483 - FROM A489 TO A483 - NEWTOWN CENTRE	17064	1464	23	13	17087	1476	0.1%	0.9%
16	A489 - FROM A483 TO A470	8108	598	0	0	8108	598	0.0%	0.0%
17	A470 - BETWEEN A489 AND TALERDDIG	3571	427	0	0	3571	427	0.0%	0.0%
18	A470 - BETWEEN TALERDDIG AND CEMMAES	2163	254	0	0	2163	254	0.0%	0.0%
19	A470 - BETWEEN CEMMAES AND A458	2461	149	4	2	2465	151	0.2%	1.6%
21	A470 - FROM A489 TO B4518 LLANIDLOES	6394	522	0	0	6394	522	0.0%	0.0%
22	A489 - BETWEEN A483 NEWTOWN AND KERRY	2592	148	0	0	2592	148	0.0%	0.0%
24	A483 - BETWEEN A483/A489 IN NEWTOWN AND DOLFOR	2401	236	0	0	2401	236	0.0%	0.0%
25	A483 - FROM DOLFOR TO B4356	2817	159	0	0	2817	159	0.0%	0.0%
26	A483 - FROM B4356 TO A44	3143	182	0	0	3143	182	0.0%	0.0%
27	A44 - FROM A483 TO A488 CROSSGATES EAST	3936	229	0	0	3936	229	0.0%	0.0%
28	A44 - FROM A483 TO A470 - CROSSGATES WEST	1885	114	0	0	1885	114	0.0%	0.0%
29	A483 - FROM A44 TO A4081 - LLANDRINDOD WELLS	7577	312	0	0	7577	312	0.0%	0.0%
30	A483 - FROM A4081 TO A470 - LLANDRINDOD WELLS	8373	279	0	0	8373	279	0.0%	0.0%
31	B4392 - From A458 to A483 N of Welshpool	1503	150	15	9	1518	159	1.0%	5.7%
32	A470 - From A458 to Dolgellau	2189	83	0	0	2189	83	0.0%	0.0%
33	A489 - From A470 to Machynlleth	3295	163	0	0	3295	163	0.0%	0.0%

Jan-20

ALL TRAFFIC IS TWO WAY DAILY FLOWS, ON MONTHLY TIME PERIODS

LINK INFORMATION		BASE NETWORK FLOWS		STMP FLOWS (BASE + DISTRIBUTED)		TOTAL FLOWS		% IMPACT	
LINK	LOCATION	AADT	HGV	AADT	HGV	AADT	HGV	AADT	HGV
1	A483 - FROM A5 TO A539 SOUTH OF WREXHAM	26420	2182	0	0	26420	2182	0.0%	0.0%
2	A5 - FROM A5 CHIRK TO A495 NORTH OF OSWESTRY	26138	2116	0	0	26138	2116	0.0%	0.0%
3	A5 - BETWEEN A483 & A495, EAST OF OSWESTRY	27020	2511	0	0	27020	2511	0.0%	0.0%
4	A5 - EAST OF A483 TOWARDS SHREWSBURY	20525	1378	0	0	20525	1378	0.0%	0.0%
5	A483 - FROM A495 TO A5	13285	1120	11	4	13296	1124	0.1%	0.4%
6	A483 - FROM A458 TO A495	9034	953	11	4	9045	958	0.1%	0.5%
7	A458 - FROM A483 TO SHREWSBURY - EAST OF WELSHPOOL	8369	698	14	5	8383	703	0.2%	0.8%
8	A483 - BETWEEN A458/A483 AND WELSHPOOL STATION	15003	1142	15	6	15018	1148	0.1%	0.5%
9	A458 - From A483 To B4392 - WELSHPOOL CENTRE	4779	265	30	12	4809	277	0.6%	4.4%
10	A458 - From B4392 To A495	4491	202	40	15	4531	217	0.9%	7.7%
11	A495 - FROM A458 TO A483, NORTH OF WELSHPOOL	4017	235	13	5	4031	240	0.3%	2.2%
12	A458 - FROM A495 TO B4395	4701	167	53	21	4755	188	1.1%	12.3%
13	A458 - FROM B4395 to A470	2736	117	56	22	2792	139	2.0%	18.5%
14	A483 - FROM WELSHPOOL TO NEWTOWN A489	10438	1253	15	6	10454	1259	0.1%	0.5%
15	A483 - FROM A489 TO A483 - NEWTOWN CENTRE	17205	1476	15	6	17220	1481	0.1%	0.4%
16	A489 - FROM A483 TO A470	8175	603	0	0	8175	603	0.0%	0.0%
17	A470 - BETWEEN A489 AND TALERDDIG	3607	431	0	0	3607	431	0.0%	0.0%
18	A470 - BETWEEN TALERDDIG AND CEMMAES	2185	256	0	0	2185	256	0.0%	0.0%
19	A470 - BETWEEN CEMMAES AND A458	2486	151	3	1	2489	152	0.1%	0.7%
21	A470 - FROM A489 TO B4518 LLANIDLOES	6456	527	0	0	6456	527	0.0%	0.0%
22	A489 - BETWEEN A483 NEWTOWN AND KERRY	2613	149	0	0	2613	149	0.0%	0.0%
24	A483 - BETWEEN A483/A489 IN NEWTOWN AND DOLFOR	2420	238	0	0	2420	238	0.0%	0.0%
25	A483 - FROM DOLFOR TO B4356	2846	161	0	0	2846	161	0.0%	0.0%
26	A483 - FROM B4356 TO A44	3175	184	0	0	3175	184	0.0%	0.0%
27	A44 - FROM A483 TO A488 CROSSGATES EAST	3975	231	0	0	3975	231	0.0%	0.0%
28	A44 - FROM A483 TO A470 - CROSSGATES WEST	1904	115	0	0	1904	115	0.0%	0.0%
29	A483 - FROM A44 TO A4081 - LLANDRINDOD WELLS	7652	315	0	0	7652	315	0.0%	0.0%
30	A483 - FROM A4081 TO A470 - LLANDRINDOD WELLS	8457	281	0	0	8457	281	0.0%	0.0%
31	B4392 - From A458 to A483 N of Welshpool	1519	152	10	4	1529	156	0.7%	2.5%
32	A470 - From A458 to Dolgellau	2211	84	0	0	2211	84	0.0%	0.0%
33	A489 - From A470 to Machynlleth	3329	164	0	0	3329	164	0.0%	0.0%

Feb-20

ALL TRAFFIC IS TWO WAY DAILY FLOWS, ON MONTHLY TIME PERIODS

LINK INFORMATION		BASE NETWORK FLOWS		STMP FLOWS (BASE + DISTRIBUTED)		TOTAL FLOWS		% IMPACT	
LINK	LOCATION	AADT	HGV	AADT	HGV	AADT	HGV	AADT	HGV
1	A483 - FROM A5 TO A539 SOUTH OF WREXHAM	26420	2182	0	0	26420	2182	0.0%	0.0%
2	A5 - FROM A5 CHIRK TO A495 NORTH OF OSWESTRY	26138	2116	0	0	26138	2116	0.0%	0.0%
3	A5 - BETWEEN A483 & A495, EAST OF OSWESTRY	27020	2511	0	0	27020	2511	0.0%	0.0%
4	A5 - EAST OF A483 TOWARDS SHREWSBURY	20525	1378	0	0	20525	1378	0.0%	0.0%
5	A483 - FROM A495 TO A5	13285	1120	11	4	13296	1124	0.1%	0.4%
6	A483 - FROM A458 TO A495	9034	953	11	4	9045	958	0.1%	0.5%
7	A458 - FROM A483 TO SHREWSBURY - EAST OF WELSHPOOL	8369	698	14	5	8383	703	0.2%	0.8%
8	A483 - BETWEEN A458/A483 AND WELSHPOOL STATION	15003	1142	15	6	15018	1148	0.1%	0.5%
9	A458 - From A483 To B4392 - WELSHPOOL CENTRE	4779	265	30	12	4809	277	0.6%	4.4%
10	A458 - From B4392 To A495	4491	202	40	15	4531	217	0.9%	7.7%
11	A495 - FROM A458 TO A483, NORTH OF WELSHPOOL	4017	235	13	5	4031	240	0.3%	2.2%
12	A458 - FROM A495 TO B4395	4701	167	53	21	4755	188	1.1%	12.3%
13	A458 - FROM B4395 to A470	2736	117	56	22	2792	139	2.0%	18.5%
14	A483 - FROM WELSHPOOL TO NEWTOWN A489	10438	1253	15	6	10454	1259	0.1%	0.5%
15	A483 - FROM A489 TO A483 - NEWTOWN CENTRE	17205	1476	15	6	17220	1481	0.1%	0.4%
16	A489 - FROM A483 TO A470	8175	603	0	0	8175	603	0.0%	0.0%
17	A470 - BETWEEN A489 AND TALERDDIG	3607	431	0	0	3607	431	0.0%	0.0%
18	A470 - BETWEEN TALERDDIG AND CEMMAES	2185	256	0	0	2185	256	0.0%	0.0%
19	A470 - BETWEEN CEMMAES AND A458	2486	151	3	1	2489	152	0.1%	0.7%
21	A470 - FROM A489 TO B4518 LLANIDLOES	6456	527	0	0	6456	527	0.0%	0.0%
22	A489 - BETWEEN A483 NEWTOWN AND KERRY	2613	149	0	0	2613	149	0.0%	0.0%
24	A483 - BETWEEN A483/A489 IN NEWTOWN AND DOLFOR	2420	238	0	0	2420	238	0.0%	0.0%
25	A483 - FROM DOLFOR TO B4356	2846	161	0	0	2846	161	0.0%	0.0%
26	A483 - FROM B4356 TO A44	3175	184	0	0	3175	184	0.0%	0.0%
27	A44 - FROM A483 TO A488 CROSSGATES EAST	3975	231	0	0	3975	231	0.0%	0.0%
28	A44 - FROM A483 TO A470 - CROSSGATES WEST	1904	115	0	0	1904	115	0.0%	0.0%
29	A483 - FROM A44 TO A4081 - LLANDRINDOD WELLS	7652	315	0	0	7652	315	0.0%	0.0%
30	A483 - FROM A4081 TO A470 - LLANDRINDOD WELLS	8457	281	0	0	8457	281	0.0%	0.0%
31	B4392 - From A458 to A483 N of Welshpool	1519	152	10	4	1529	156	0.7%	2.5%
32	A470 - From A458 to Dolgellau	2211	84	0	0	2211	84	0.0%	0.0%
33	A489 - From A470 to Machynlleth	3329	164	0	0	3329	164	0.0%	0.0%

Mar-20

ALL TRAFFIC IS TWO WAY DAILY FLOWS, ON MONTHLY TIME PERIODS

LINK INFORMATION		BASE NETWORK FLOWS		STMP FLOWS (BASE + DISTRIBUTED)		TOTAL FLOWS		% IMPACT	
LINK	LOCATION	AADT	HGV	AADT	HGV	AADT	HGV	AADT	HGV
1	A483 - FROM A5 TO A539 SOUTH OF WREXHAM	26420	2182	0	0	26420	2182	0.0%	0.0%
2	A5 - FROM A5 CHIRK TO A495 NORTH OF OSWESTRY	26138	2116	0	0	26138	2116	0.0%	0.0%
3	A5 - BETWEEN A483 & A495, EAST OF OSWESTRY	27020	2511	0	0	27020	2511	0.0%	0.0%
4	A5 - EAST OF A483 TOWARDS SHREWSBURY	20525	1378	0	0	20525	1378	0.0%	0.0%
5	A483 - FROM A495 TO A5	13285	1120	11	4	13296	1124	0.1%	0.4%
6	A483 - FROM A458 TO A495	9034	953	11	4	9045	958	0.1%	0.5%
7	A458 - FROM A483 TO SHREWSBURY - EAST OF WELSHPOOL	8369	698	14	5	8383	703	0.2%	0.8%
8	A483 - BETWEEN A458/A483 AND WELSHPOOL STATION	15003	1142	15	6	15018	1148	0.1%	0.5%
9	A458 - From A483 To B4392 - WELSHPOOL CENTRE	4779	265	30	12	4809	277	0.6%	4.4%
10	A458 - From B4392 To A495	4491	202	40	15	4531	217	0.9%	7.7%
11	A495 - FROM A458 TO A483, NORTH OF WELSHPOOL	4017	235	13	5	4031	240	0.3%	2.2%
12	A458 - FROM A495 TO B4395	4701	167	53	21	4755	188	1.1%	12.3%
13	A458 - FROM B4395 to A470	2736	117	56	22	2792	139	2.0%	18.5%
14	A483 - FROM WELSHPOOL TO NEWTOWN A489	10438	1253	15	6	10454	1259	0.1%	0.5%
15	A483 - FROM A489 TO A483 - NEWTOWN CENTRE	17205	1476	15	6	17220	1481	0.1%	0.4%
16	A489 - FROM A483 TO A470	8175	603	0	0	8175	603	0.0%	0.0%
17	A470 - BETWEEN A489 AND TALERDDIG	3607	431	0	0	3607	431	0.0%	0.0%
18	A470 - BETWEEN TALERDDIG AND CEMMAES	2185	256	0	0	2185	256	0.0%	0.0%
19	A470 - BETWEEN CEMMAES AND A458	2486	151	3	1	2489	152	0.1%	0.7%
21	A470 - FROM A489 TO B4518 LLANIDLOES	6456	527	0	0	6456	527	0.0%	0.0%
22	A489 - BETWEEN A483 NEWTOWN AND KERRY	2613	149	0	0	2613	149	0.0%	0.0%
24	A483 - BETWEEN A483/A489 IN NEWTOWN AND DOLFOR	2420	238	0	0	2420	238	0.0%	0.0%
25	A483 - FROM DOLFOR TO B4356	2846	161	0	0	2846	161	0.0%	0.0%
26	A483 - FROM B4356 TO A44	3175	184	0	0	3175	184	0.0%	0.0%
27	A44 - FROM A483 TO A488 CROSSGATES EAST	3975	231	0	0	3975	231	0.0%	0.0%
28	A44 - FROM A483 TO A470 - CROSSGATES WEST	1904	115	0	0	1904	115	0.0%	0.0%
29	A483 - FROM A44 TO A4081 - LLANDRINDOD WELLS	7652	315	0	0	7652	315	0.0%	0.0%
30	A483 - FROM A4081 TO A470 - LLANDRINDOD WELLS	8457	281	0	0	8457	281	0.0%	0.0%
31	B4392 - From A458 to A483 N of Welshpool	1519	152	10	4	1529	156	0.7%	2.5%
32	A470 - From A458 to Dolgellau	2211	84	0	0	2211	84	0.0%	0.0%
33	A489 - From A470 to Machynlleth	3329	164	0	0	3329	164	0.0%	0.0%

Apr-20

ALL TRAFFIC IS TWO WAY DAILY FLOWS, ON MONTHLY TIME PERIODS

LINK INFORMATION		BASE NETWORK FLOWS		STMP FLOWS (BASE + DISTRIBUTED)		TOTAL FLOWS		% IMPACT	
LINK	LOCATION	AADT	HGV	AADT	HGV	AADT	HGV	AADT	HGV
1	A483 - FROM A5 TO A539 SOUTH OF WREXHAM	26420	2182	0	0	26420	2182	0.0%	0.0%
2	A5 - FROM A5 CHIRK TO A495 NORTH OF OSWESTRY	26138	2116	0	0	26138	2116	0.0%	0.0%
3	A5 - BETWEEN A483 & A495, EAST OF OSWESTRY	27020	2511	0	0	27020	2511	0.0%	0.0%
4	A5 - EAST OF A483 TOWARDS SHREWSBURY	20525	1378	0	0	20525	1378	0.0%	0.0%
5	A483 - FROM A495 TO A5	13285	1120	11	4	13296	1124	0.1%	0.4%
6	A483 - FROM A458 TO A495	9034	953	11	4	9045	958	0.1%	0.5%
7	A458 - FROM A483 TO SHREWSBURY - EAST OF WELSHPOOL	8369	698	14	5	8383	703	0.2%	0.8%
8	A483 - BETWEEN A458/A483 AND WELSHPOOL STATION	15003	1142	15	6	15018	1148	0.1%	0.5%
9	A458 - From A483 To B4392 - WELSHPOOL CENTRE	4779	265	30	12	4809	277	0.6%	4.4%
10	A458 - From B4392 To A495	4491	202	40	15	4531	217	0.9%	7.7%
11	A495 - FROM A458 TO A483, NORTH OF WELSHPOOL	4017	235	13	5	4031	240	0.3%	2.2%
12	A458 - FROM A495 TO B4395	4701	167	53	21	4755	188	1.1%	12.3%
13	A458 - FROM B4395 to A470	2736	117	56	22	2792	139	2.0%	18.5%
14	A483 - FROM WELSHPOOL TO NEWTOWN A489	10438	1253	15	6	10454	1259	0.1%	0.5%
15	A483 - FROM A489 TO A483 - NEWTOWN CENTRE	17205	1476	15	6	17220	1481	0.1%	0.4%
16	A489 - FROM A483 TO A470	8175	603	0	0	8175	603	0.0%	0.0%
17	A470 - BETWEEN A489 AND TALERDDIG	3607	431	0	0	3607	431	0.0%	0.0%
18	A470 - BETWEEN TALERDDIG AND CEMMAES	2185	256	0	0	2185	256	0.0%	0.0%
19	A470 - BETWEEN CEMMAES AND A458	2486	151	3	1	2489	152	0.1%	0.7%
21	A470 - FROM A489 TO B4518 LLANIDLOES	6456	527	0	0	6456	527	0.0%	0.0%
22	A489 - BETWEEN A483 NEWTOWN AND KERRY	2613	149	0	0	2613	149	0.0%	0.0%
24	A483 - BETWEEN A483/A489 IN NEWTOWN AND DOLFOR	2420	238	0	0	2420	238	0.0%	0.0%
25	A483 - FROM DOLFOR TO B4356	2846	161	0	0	2846	161	0.0%	0.0%
26	A483 - FROM B4356 TO A44	3175	184	0	0	3175	184	0.0%	0.0%
27	A44 - FROM A483 TO A488 CROSSGATES EAST	3975	231	0	0	3975	231	0.0%	0.0%
28	A44 - FROM A483 TO A470 - CROSSGATES WEST	1904	115	0	0	1904	115	0.0%	0.0%
29	A483 - FROM A44 TO A4081 - LLANDRINDOD WELLS	7652	315	0	0	7652	315	0.0%	0.0%
30	A483 - FROM A4081 TO A470 - LLANDRINDOD WELLS	8457	281	0	0	8457	281	0.0%	0.0%
31	B4392 - From A458 to A483 N of Welshpool	1519	152	10	4	1529	156	0.7%	2.5%
32	A470 - From A458 to Dolgellau	2211	84	0	0	2211	84	0.0%	0.0%
33	A489 - From A470 to Machynlleth	3329	164	0	0	3329	164	0.0%	0.0%

May-20

ALL TRAFFIC IS TWO WAY DAILY FLOWS, ON MONTHLY TIME PERIODS

LINK INFORMATION		BASE NETWORK FLOWS		STMP FLOWS (BASE + DISTRIBUTED)		TOTAL FLOWS		% IMPACT	
LINK	LOCATION	AADT	HGV	AADT	HGV	AADT	HGV	AADT	HGV
1	A483 - FROM A5 TO A539 SOUTH OF WREXHAM	26420	2182	0	0	26420	2182	0.0%	0.0%
2	A5 - FROM A5 CHIRK TO A495 NORTH OF OSWESTRY	26138	2116	0	0	26138	2116	0.0%	0.0%
3	A5 - BETWEEN A483 & A495, EAST OF OSWESTRY	27020	2511	0	0	27020	2511	0.0%	0.0%
4	A5 - EAST OF A483 TOWARDS SHREWSBURY	20525	1378	0	0	20525	1378	0.0%	0.0%
5	A483 - FROM A495 TO A5	13285	1120	11	4	13296	1124	0.1%	0.4%
6	A483 - FROM A458 TO A495	9034	953	11	4	9045	958	0.1%	0.5%
7	A458 - FROM A483 TO SHREWSBURY - EAST OF WELSHPOOL	8369	698	14	5	8383	703	0.2%	0.8%
8	A483 - BETWEEN A458/A483 AND WELSHPOOL STATION	15003	1142	15	6	15018	1148	0.1%	0.5%
9	A458 - From A483 To B4392 - WELSHPOOL CENTRE	4779	265	30	12	4809	277	0.6%	4.4%
10	A458 - From B4392 To A495	4491	202	40	15	4531	217	0.9%	7.7%
11	A495 - FROM A458 TO A483, NORTH OF WELSHPOOL	4017	235	13	5	4031	240	0.3%	2.2%
12	A458 - FROM A495 TO B4395	4701	167	53	21	4755	188	1.1%	12.3%
13	A458 - FROM B4395 to A470	2736	117	56	22	2792	139	2.0%	18.5%
14	A483 - FROM WELSHPOOL TO NEWTOWN A489	10438	1253	15	6	10454	1259	0.1%	0.5%
15	A483 - FROM A489 TO A483 - NEWTOWN CENTRE	17205	1476	15	6	17220	1481	0.1%	0.4%
16	A489 - FROM A483 TO A470	8175	603	0	0	8175	603	0.0%	0.0%
17	A470 - BETWEEN A489 AND TALERDDIG	3607	431	0	0	3607	431	0.0%	0.0%
18	A470 - BETWEEN TALERDDIG AND CEMMAES	2185	256	0	0	2185	256	0.0%	0.0%
19	A470 - BETWEEN CEMMAES AND A458	2486	151	3	1	2489	152	0.1%	0.7%
21	A470 - FROM A489 TO B4518 LLANIDLOES	6456	527	0	0	6456	527	0.0%	0.0%
22	A489 - BETWEEN A483 NEWTOWN AND KERRY	2613	149	0	0	2613	149	0.0%	0.0%
24	A483 - BETWEEN A483/A489 IN NEWTOWN AND DOLFOR	2420	238	0	0	2420	238	0.0%	0.0%
25	A483 - FROM DOLFOR TO B4356	2846	161	0	0	2846	161	0.0%	0.0%
26	A483 - FROM B4356 TO A44	3175	184	0	0	3175	184	0.0%	0.0%
27	A44 - FROM A483 TO A488 CROSSGATES EAST	3975	231	0	0	3975	231	0.0%	0.0%
28	A44 - FROM A483 TO A470 - CROSSGATES WEST	1904	115	0	0	1904	115	0.0%	0.0%
29	A483 - FROM A44 TO A4081 - LLANDRINDOD WELLS	7652	315	0	0	7652	315	0.0%	0.0%
30	A483 - FROM A4081 TO A470 - LLANDRINDOD WELLS	8457	281	0	0	8457	281	0.0%	0.0%
31	B4392 - From A458 to A483 N of Welshpool	1519	152	10	4	1529	156	0.7%	2.5%
32	A470 - From A458 to Dolgellau	2211	84	0	0	2211	84	0.0%	0.0%
33	A489 - From A470 to Machynlleth	3329	164	0	0	3329	164	0.0%	0.0%

Jun-20

ALL TRAFFIC IS TWO WAY DAILY FLOWS, ON MONTHLY TIME PERIODS

LINK INFORMATION		BASE NETWORK FLOWS		STMP FLOWS (BASE + DISTRIBUTED)		TOTAL FLOWS		% IMPACT	
LINK	LOCATION	AADT	HGV	AADT	HGV	AADT	HGV	AADT	HGV
1	A483 - FROM A5 TO A539 SOUTH OF WREXHAM	26420	2182	0	0	26420	2182	0.0%	0.0%
2	A5 - FROM A5 CHIRK TO A495 NORTH OF OSWESTRY	26138	2116	0	0	26138	2116	0.0%	0.0%
3	A5 - BETWEEN A483 & A495, EAST OF OSWESTRY	27020	2511	0	0	27020	2511	0.0%	0.0%
4	A5 - EAST OF A483 TOWARDS SHREWSBURY	20525	1378	0	0	20525	1378	0.0%	0.0%
5	A483 - FROM A495 TO A5	13285	1120	11	4	13296	1124	0.1%	0.4%
6	A483 - FROM A458 TO A495	9034	953	11	4	9045	958	0.1%	0.5%
7	A458 - FROM A483 TO SHREWSBURY - EAST OF WELSHPOOL	8369	698	14	5	8383	703	0.2%	0.8%
8	A483 - BETWEEN A458/A483 AND WELSHPOOL STATION	15003	1142	15	6	15018	1148	0.1%	0.5%
9	A458 - From A483 To B4392 - WELSHPOOL CENTRE	4779	265	30	12	4809	277	0.6%	4.4%
10	A458 - From B4392 To A495	4491	202	40	15	4531	217	0.9%	7.7%
11	A495 - FROM A458 TO A483, NORTH OF WELSHPOOL	4017	235	13	5	4031	240	0.3%	2.2%
12	A458 - FROM A495 TO B4395	4701	167	53	21	4755	188	1.1%	12.3%
13	A458 - FROM B4395 to A470	2736	117	56	22	2792	139	2.0%	18.5%
14	A483 - FROM WELSHPOOL TO NEWTOWN A489	10438	1253	15	6	10454	1259	0.1%	0.5%
15	A483 - FROM A489 TO A483 - NEWTOWN CENTRE	17205	1476	15	6	17220	1481	0.1%	0.4%
16	A489 - FROM A483 TO A470	8175	603	0	0	8175	603	0.0%	0.0%
17	A470 - BETWEEN A489 AND TALERDDIG	3607	431	0	0	3607	431	0.0%	0.0%
18	A470 - BETWEEN TALERDDIG AND CEMMAES	2185	256	0	0	2185	256	0.0%	0.0%
19	A470 - BETWEEN CEMMAES AND A458	2486	151	3	1	2489	152	0.1%	0.7%
21	A470 - FROM A489 TO B4518 LLANIDLOES	6456	527	0	0	6456	527	0.0%	0.0%
22	A489 - BETWEEN A483 NEWTOWN AND KERRY	2613	149	0	0	2613	149	0.0%	0.0%
24	A483 - BETWEEN A483/A489 IN NEWTOWN AND DOLFOR	2420	238	0	0	2420	238	0.0%	0.0%
25	A483 - FROM DOLFOR TO B4356	2846	161	0	0	2846	161	0.0%	0.0%
26	A483 - FROM B4356 TO A44	3175	184	0	0	3175	184	0.0%	0.0%
27	A44 - FROM A483 TO A488 CROSSGATES EAST	3975	231	0	0	3975	231	0.0%	0.0%
28	A44 - FROM A483 TO A470 - CROSSGATES WEST	1904	115	0	0	1904	115	0.0%	0.0%
29	A483 - FROM A44 TO A4081 - LLANDRINDOD WELLS	7652	315	0	0	7652	315	0.0%	0.0%
30	A483 - FROM A4081 TO A470 - LLANDRINDOD WELLS	8457	281	0	0	8457	281	0.0%	0.0%
31	B4392 - From A458 to A483 N of Welshpool	1519	152	10	4	1529	156	0.7%	2.5%
32	A470 - From A458 to Dolgellau	2211	84	0	0	2211	84	0.0%	0.0%
33	A489 - From A470 to Machynlleth	3329	164	0	0	3329	164	0.0%	0.0%

Jul-20

ALL TRAFFIC IS TWO WAY DAILY FLOWS, ON MONTHLY TIME PERIODS

LINK INFORMATION		BASE NETWORK FLOWS		STMP FLOWS (BASE + DISTRIBUTED)		TOTAL FLOWS		% IMPACT	
LINK	LOCATION	AADT	HGV	AADT	HGV	AADT	HGV	AADT	HGV
1	A483 - FROM A5 TO A539 SOUTH OF WREXHAM	26420	2182	0	0	26420	2182	0.0%	0.0%
2	A5 - FROM A5 CHIRK TO A495 NORTH OF OSWESTRY	26138	2116	0	0	26138	2116	0.0%	0.0%
3	A5 - BETWEEN A483 & A495, EAST OF OSWESTRY	27020	2511	0	0	27020	2511	0.0%	0.0%
4	A5 - EAST OF A483 TOWARDS SHREWSBURY	20525	1378	0	0	20525	1378	0.0%	0.0%
5	A483 - FROM A495 TO A5	13285	1120	11	5	13296	1125	0.1%	0.4%
6	A483 - FROM A458 TO A495	9034	953	11	5	9045	958	0.1%	0.5%
7	A458 - FROM A483 TO SHREWSBURY - EAST OF WELSHPOOL	8369	698	14	5	8383	703	0.2%	0.8%
8	A483 - BETWEEN A458/A483 AND WELSHPOOL STATION	15003	1142	15	6	15018	1148	0.1%	0.5%
9	A458 - From A483 To B4392 - WELSHPOOL CENTRE	4779	265	30	12	4809	277	0.6%	4.5%
10	A458 - From B4392 To A495	4491	202	40	16	4531	217	0.9%	7.8%
11	A495 - FROM A458 TO A483, NORTH OF WELSHPOOL	4017	235	13	5	4031	241	0.3%	2.2%
12	A458 - FROM A495 TO B4395	4701	167	53	21	4755	188	1.1%	12.6%
13	A458 - FROM B4395 to A470	2736	117	56	22	2792	139	2.0%	18.9%
14	A483 - FROM WELSHPOOL TO NEWTOWN A489	10438	1253	15	6	10454	1259	0.1%	0.5%
15	A483 - FROM A489 TO A483 - NEWTOWN CENTRE	17205	1476	15	6	17220	1482	0.1%	0.4%
16	A489 - FROM A483 TO A470	8175	603	0	0	8175	603	0.0%	0.0%
17	A470 - BETWEEN A489 AND TALERDDIG	3607	431	0	0	3607	431	0.0%	0.0%
18	A470 - BETWEEN TALERDDIG AND CEMMAES	2185	256	0	0	2185	256	0.0%	0.0%
19	A470 - BETWEEN CEMMAES AND A458	2486	151	3	1	2489	152	0.1%	0.7%
21	A470 - FROM A489 TO B4518 LLANIDLOES	6456	527	0	0	6456	527	0.0%	0.0%
22	A489 - BETWEEN A483 NEWTOWN AND KERRY	2613	149	0	0	2613	149	0.0%	0.0%
24	A483 - BETWEEN A483/A489 IN NEWTOWN AND DOLFOR	2420	238	0	0	2420	238	0.0%	0.0%
25	A483 - FROM DOLFOR TO B4356	2846	161	0	0	2846	161	0.0%	0.0%
26	A483 - FROM B4356 TO A44	3175	184	0	0	3175	184	0.0%	0.0%
27	A44 - FROM A483 TO A488 CROSSGATES EAST	3975	231	0	0	3975	231	0.0%	0.0%
28	A44 - FROM A483 TO A470 - CROSSGATES WEST	1904	115	0	0	1904	115	0.0%	0.0%
29	A483 - FROM A44 TO A4081 - LLANDRINDOD WELLS	7652	315	0	0	7652	315	0.0%	0.0%
30	A483 - FROM A4081 TO A470 - LLANDRINDOD WELLS	8457	281	0	0	8457	281	0.0%	0.0%
31	B4392 - From A458 to A483 N of Welshpool	1519	152	10	4	1529	156	0.7%	2.6%
32	A470 - From A458 to Dolgellau	2211	84	0	0	2211	84	0.0%	0.0%
33	A489 - From A470 to Machynlleth	3329	164	0	0	3329	164	0.0%	0.0%

Aug-20

ALL TRAFFIC IS TWO WAY DAILY FLOWS, ON MONTHLY TIME PERIODS

LINK INFORMATION		BASE NETWORK FLOWS		STMP FLOWS (BASE + DISTRIBUTED)		TOTAL FLOWS		% IMPACT	
LINK	LOCATION	AADT	HGV	AADT	HGV	AADT	HGV	AADT	HGV
1	A483 - FROM A5 TO A539 SOUTH OF WREXHAM	26420	2182	0	0	26420	2182	0.0%	0.0%
2	A5 - FROM A5 CHIRK TO A495 NORTH OF OSWESTRY	26138	2116	0	0	26138	2116	0.0%	0.0%
3	A5 - BETWEEN A483 & A495, EAST OF OSWESTRY	27020	2511	0	0	27020	2511	0.0%	0.0%
4	A5 - EAST OF A483 TOWARDS SHREWSBURY	20525	1378	0	0	20525	1378	0.0%	0.0%
5	A483 - FROM A495 TO A5	13285	1120	11	5	13296	1125	0.1%	0.4%
6	A483 - FROM A458 TO A495	9034	953	11	5	9045	958	0.1%	0.5%
7	A458 - FROM A483 TO SHREWSBURY - EAST OF WELSHPOOL	8369	698	14	5	8383	703	0.2%	0.8%
8	A483 - BETWEEN A458/A483 AND WELSHPOOL STATION	15003	1142	15	6	15018	1148	0.1%	0.5%
9	A458 - From A483 To B4392 - WELSHPOOL CENTRE	4779	265	30	12	4809	277	0.6%	4.5%
10	A458 - From B4392 To A495	4491	202	40	16	4531	217	0.9%	7.8%
11	A495 - FROM A458 TO A483, NORTH OF WELSHPOOL	4017	235	13	5	4031	241	0.3%	2.2%
12	A458 - FROM A495 TO B4395	4701	167	53	21	4755	188	1.1%	12.6%
13	A458 - FROM B4395 to A470	2736	117	56	22	2792	139	2.0%	18.9%
14	A483 - FROM WELSHPOOL TO NEWTOWN A489	10438	1253	15	6	10454	1259	0.1%	0.5%
15	A483 - FROM A489 TO A483 - NEWTOWN CENTRE	17205	1476	15	6	17220	1482	0.1%	0.4%
16	A489 - FROM A483 TO A470	8175	603	0	0	8175	603	0.0%	0.0%
17	A470 - BETWEEN A489 AND TALERDDIG	3607	431	0	0	3607	431	0.0%	0.0%
18	A470 - BETWEEN TALERDDIG AND CEMMAES	2185	256	0	0	2185	256	0.0%	0.0%
19	A470 - BETWEEN CEMMAES AND A458	2486	151	3	1	2489	152	0.1%	0.7%
21	A470 - FROM A489 TO B4518 LLANIDLOES	6456	527	0	0	6456	527	0.0%	0.0%
22	A489 - BETWEEN A483 NEWTOWN AND KERRY	2613	149	0	0	2613	149	0.0%	0.0%
24	A483 - BETWEEN A483/A489 IN NEWTOWN AND DOLFOR	2420	238	0	0	2420	238	0.0%	0.0%
25	A483 - FROM DOLFOR TO B4356	2846	161	0	0	2846	161	0.0%	0.0%
26	A483 - FROM B4356 TO A44	3175	184	0	0	3175	184	0.0%	0.0%
27	A44 - FROM A483 TO A488 CROSSGATES EAST	3975	231	0	0	3975	231	0.0%	0.0%
28	A44 - FROM A483 TO A470 - CROSSGATES WEST	1904	115	0	0	1904	115	0.0%	0.0%
29	A483 - FROM A44 TO A4081 - LLANDRINDOD WELLS	7652	315	0	0	7652	315	0.0%	0.0%
30	A483 - FROM A4081 TO A470 - LLANDRINDOD WELLS	8457	281	0	0	8457	281	0.0%	0.0%
31	B4392 - From A458 to A483 N of Welshpool	1519	152	10	4	1529	156	0.7%	2.6%
32	A470 - From A458 to Dolgellau	2211	84	0	0	2211	84	0.0%	0.0%
33	A489 - From A470 to Machynlleth	3329	164	0	0	3329	164	0.0%	0.0%

Sep-20

ALL TRAFFIC IS TWO WAY DAILY FLOWS, ON MONTHLY TIME PERIODS

LINK INFORMATION		BASE NETWORK FLOWS		STMP FLOWS (BASE + DISTRIBUTED)		TOTAL FLOWS		% IMPACT	
LINK	LOCATION	AADT	HGV	AADT	HGV	AADT	HGV	AADT	HGV
1	A483 - FROM A5 TO A539 SOUTH OF WREXHAM	26420	2182	0	0	26420	2182	0.0%	0.0%
2	A5 - FROM A5 CHIRK TO A495 NORTH OF OSWESTRY	26138	2116	0	0	26138	2116	0.0%	0.0%
3	A5 - BETWEEN A483 & A495, EAST OF OSWESTRY	27020	2511	0	0	27020	2511	0.0%	0.0%
4	A5 - EAST OF A483 TOWARDS SHREWSBURY	20525	1378	0	0	20525	1378	0.0%	0.0%
5	A483 - FROM A495 TO A5	13285	1120	11	5	13296	1125	0.1%	0.4%
6	A483 - FROM A458 TO A495	9034	953	11	5	9045	958	0.1%	0.5%
7	A458 - FROM A483 TO SHREWSBURY - EAST OF WELSHPOOL	8369	698	14	5	8383	703	0.2%	0.8%
8	A483 - BETWEEN A458/A483 AND WELSHPOOL STATION	15003	1142	15	6	15018	1148	0.1%	0.5%
9	A458 - From A483 To B4392 - WELSHPOOL CENTRE	4779	265	30	12	4809	277	0.6%	4.5%
10	A458 - From B4392 To A495	4491	202	40	16	4531	217	0.9%	7.8%
11	A495 - FROM A458 TO A483, NORTH OF WELSHPOOL	4017	235	13	5	4031	241	0.3%	2.2%
12	A458 - FROM A495 TO B4395	4701	167	53	21	4755	188	1.1%	12.6%
13	A458 - FROM B4395 to A470	2736	117	56	22	2792	139	2.0%	18.9%
14	A483 - FROM WELSHPOOL TO NEWTOWN A489	10438	1253	15	6	10454	1259	0.1%	0.5%
15	A483 - FROM A489 TO A483 - NEWTOWN CENTRE	17205	1476	15	6	17220	1482	0.1%	0.4%
16	A489 - FROM A483 TO A470	8175	603	0	0	8175	603	0.0%	0.0%
17	A470 - BETWEEN A489 AND TALERDDIG	3607	431	0	0	3607	431	0.0%	0.0%
18	A470 - BETWEEN TALERDDIG AND CEMMAES	2185	256	0	0	2185	256	0.0%	0.0%
19	A470 - BETWEEN CEMMAES AND A458	2486	151	3	1	2489	152	0.1%	0.7%
21	A470 - FROM A489 TO B4518 LLANIDLOES	6456	527	0	0	6456	527	0.0%	0.0%
22	A489 - BETWEEN A483 NEWTOWN AND KERRY	2613	149	0	0	2613	149	0.0%	0.0%
24	A483 - BETWEEN A483/A489 IN NEWTOWN AND DOLFOR	2420	238	0	0	2420	238	0.0%	0.0%
25	A483 - FROM DOLFOR TO B4356	2846	161	0	0	2846	161	0.0%	0.0%
26	A483 - FROM B4356 TO A44	3175	184	0	0	3175	184	0.0%	0.0%
27	A44 - FROM A483 TO A488 CROSSGATES EAST	3975	231	0	0	3975	231	0.0%	0.0%
28	A44 - FROM A483 TO A470 - CROSSGATES WEST	1904	115	0	0	1904	115	0.0%	0.0%
29	A483 - FROM A44 TO A4081 - LLANDRINDOD WELLS	7652	315	0	0	7652	315	0.0%	0.0%
30	A483 - FROM A4081 TO A470 - LLANDRINDOD WELLS	8457	281	0	0	8457	281	0.0%	0.0%
31	B4392 - From A458 to A483 N of Welshpool	1519	152	10	4	1529	156	0.7%	2.6%
32	A470 - From A458 to Dolgellau	2211	84	0	0	2211	84	0.0%	0.0%
33	A489 - From A470 to Machynlleth	3329	164	0	0	3329	164	0.0%	0.0%

Oct-20

ALL TRAFFIC IS TWO WAY DAILY FLOWS, ON MONTHLY TIME PERIODS

LINK INFORMATION		BASE NETWORK FLOWS		STMP FLOWS (BASE + DISTRIBUTED)		TOTAL FLOWS		% IMPACT	
LINK	LOCATION	AADT	HGV	AADT	HGV	AADT	HGV	AADT	HGV
1	A483 - FROM A5 TO A539 SOUTH OF WREXHAM	26420	2182	0	0	26420	2182	0.0%	0.0%
2	A5 - FROM A5 CHIRK TO A495 NORTH OF OSWESTRY	26138	2116	0	0	26138	2116	0.0%	0.0%
3	A5 - BETWEEN A483 & A495, EAST OF OSWESTRY	27020	2511	0	0	27020	2511	0.0%	0.0%
4	A5 - EAST OF A483 TOWARDS SHREWSBURY	20525	1378	0	0	20525	1378	0.0%	0.0%
5	A483 - FROM A495 TO A5	13285	1120	13	6	13297	1126	0.1%	0.5%
6	A483 - FROM A458 TO A495	9034	953	13	6	9046	959	0.1%	0.6%
7	A458 - FROM A483 TO SHREWSBURY - EAST OF WELSHPOOL	8369	698	15	7	8384	704	0.2%	1.0%
8	A483 - BETWEEN A458/A483 AND WELSHPOOL STATION	15003	1142	17	7	15020	1149	0.1%	0.7%
9	A458 - From A483 To B4392 - WELSHPOOL CENTRE	4779	265	33	15	4812	280	0.7%	5.6%
10	A458 - From B4392 To A495	4491	202	44	20	4535	221	1.0%	9.8%
11	A495 - FROM A458 TO A483, NORTH OF WELSHPOOL	4017	235	15	7	4032	242	0.4%	2.8%
12	A458 - FROM A495 TO B4395	4701	167	59	26	4760	194	1.3%	15.7%
13	A458 - FROM B4395 to A470	2736	117	62	28	2798	145	2.3%	23.6%
14	A483 - FROM WELSHPOOL TO NEWTOWN A489	10438	1253	17	7	10455	1260	0.2%	0.6%
15	A483 - FROM A489 TO A483 - NEWTOWN CENTRE	17205	1476	17	7	17221	1483	0.1%	0.5%
16	A489 - FROM A483 TO A470	8175	603	0	0	8175	603	0.0%	0.0%
17	A470 - BETWEEN A489 AND TALERDDIG	3607	431	0	0	3607	431	0.0%	0.0%
18	A470 - BETWEEN TALERDDIG AND CEMMAES	2185	256	0	0	2185	256	0.0%	0.0%
19	A470 - BETWEEN CEMMAES AND A458	2486	151	3	1	2489	152	0.1%	0.9%
21	A470 - FROM A489 TO B4518 LLANIDLOES	6456	527	0	0	6456	527	0.0%	0.0%
22	A489 - BETWEEN A483 NEWTOWN AND KERRY	2613	149	0	0	2613	149	0.0%	0.0%
24	A483 - BETWEEN A483/A489 IN NEWTOWN AND DOLFOR	2420	238	0	0	2420	238	0.0%	0.0%
25	A483 - FROM DOLFOR TO B4356	2846	161	0	0	2846	161	0.0%	0.0%
26	A483 - FROM B4356 TO A44	3175	184	0	0	3175	184	0.0%	0.0%
27	A44 - FROM A483 TO A488 CROSSGATES EAST	3975	231	0	0	3975	231	0.0%	0.0%
28	A44 - FROM A483 TO A470 - CROSSGATES WEST	1904	115	0	0	1904	115	0.0%	0.0%
29	A483 - FROM A44 TO A4081 - LLANDRINDOD WELLS	7652	315	0	0	7652	315	0.0%	0.0%
30	A483 - FROM A4081 TO A470 - LLANDRINDOD WELLS	8457	281	0	0	8457	281	0.0%	0.0%
31	B4392 - From A458 to A483 N of Welshpool	1519	152	11	5	1530	157	0.7%	3.3%
32	A470 - From A458 to Dolgellau	2211	84	0	0	2211	84	0.0%	0.0%
33	A489 - From A470 to Machynlleth	3329	164	0	0	3329	164	0.0%	0.0%

Nov-20

ALL TRAFFIC IS TWO WAY DAILY FLOWS, ON MONTHLY TIME PERIODS

LINK INFORMATION		BASE NETWORK FLOWS		STMP FLOWS (BASE + DISTRIBUTED)		TOTAL FLOWS		% IMPACT	
LINK	LOCATION	AADT	HGV	AADT	HGV	AADT	HGV	AADT	HGV
1	A483 - FROM A5 TO A539 SOUTH OF WREXHAM	26420	2182	0	0	26420	2182	0.0%	0.0%
2	A5 - FROM A5 CHIRK TO A495 NORTH OF OSWESTRY	26138	2116	0	0	26138	2116	0.0%	0.0%
3	A5 - BETWEEN A483 & A495, EAST OF OSWESTRY	27020	2511	0	0	27020	2511	0.0%	0.0%
4	A5 - EAST OF A483 TOWARDS SHREWSBURY	20525	1378	0	0	20525	1378	0.0%	0.0%
5	A483 - FROM A495 TO A5	13285	1120	13	6	13297	1126	0.1%	0.5%
6	A483 - FROM A458 TO A495	9034	953	13	6	9046	959	0.1%	0.6%
7	A458 - FROM A483 TO SHREWSBURY - EAST OF WELSHPOOL	8369	698	15	7	8384	704	0.2%	1.0%
8	A483 - BETWEEN A458/A483 AND WELSHPOOL STATION	15003	1142	17	7	15020	1149	0.1%	0.7%
9	A458 - From A483 To B4392 - WELSHPOOL CENTRE	4779	265	33	15	4812	280	0.7%	5.6%
10	A458 - From B4392 To A495	4491	202	44	20	4535	221	1.0%	9.8%
11	A495 - FROM A458 TO A483, NORTH OF WELSHPOOL	4017	235	15	7	4032	242	0.4%	2.8%
12	A458 - FROM A495 TO B4395	4701	167	59	26	4760	194	1.3%	15.7%
13	A458 - FROM B4395 to A470	2736	117	62	28	2798	145	2.3%	23.6%
14	A483 - FROM WELSHPOOL TO NEWTOWN A489	10438	1253	17	7	10455	1260	0.2%	0.6%
15	A483 - FROM A489 TO A483 - NEWTOWN CENTRE	17205	1476	17	7	17221	1483	0.1%	0.5%
16	A489 - FROM A483 TO A470	8175	603	0	0	8175	603	0.0%	0.0%
17	A470 - BETWEEN A489 AND TALERDDIG	3607	431	0	0	3607	431	0.0%	0.0%
18	A470 - BETWEEN TALERDDIG AND CEMMAES	2185	256	0	0	2185	256	0.0%	0.0%
19	A470 - BETWEEN CEMMAES AND A458	2486	151	3	1	2489	152	0.1%	0.9%
21	A470 - FROM A489 TO B4518 LLANIDLOES	6456	527	0	0	6456	527	0.0%	0.0%
22	A489 - BETWEEN A483 NEWTOWN AND KERRY	2613	149	0	0	2613	149	0.0%	0.0%
24	A483 - BETWEEN A483/A489 IN NEWTOWN AND DOLFOR	2420	238	0	0	2420	238	0.0%	0.0%
25	A483 - FROM DOLFOR TO B4356	2846	161	0	0	2846	161	0.0%	0.0%
26	A483 - FROM B4356 TO A44	3175	184	0	0	3175	184	0.0%	0.0%
27	A44 - FROM A483 TO A488 CROSSGATES EAST	3975	231	0	0	3975	231	0.0%	0.0%
28	A44 - FROM A483 TO A470 - CROSSGATES WEST	1904	115	0	0	1904	115	0.0%	0.0%
29	A483 - FROM A44 TO A4081 - LLANDRINDOD WELLS	7652	315	0	0	7652	315	0.0%	0.0%
30	A483 - FROM A4081 TO A470 - LLANDRINDOD WELLS	8457	281	0	0	8457	281	0.0%	0.0%
31	B4392 - From A458 to A483 N of Welshpool	1519	152	11	5	1530	157	0.7%	3.3%
32	A470 - From A458 to Dolgellau	2211	84	0	0	2211	84	0.0%	0.0%
33	A489 - From A470 to Machynlleth	3329	164	0	0	3329	164	0.0%	0.0%

Dec-20

ALL TRAFFIC IS TWO WAY DAILY FLOWS, ON MONTHLY TIME PERIODS

LINK INFORMATION		BASE NETWORK FLOWS		STMP FLOWS (BASE + DISTRIBUTED)		TOTAL FLOWS		% IMPACT	
LINK	LOCATION	AADT	HGV	AADT	HGV	AADT	HGV	AADT	HGV
1	A483 - FROM A5 TO A539 SOUTH OF WREXHAM	26420	2182	0	0	26420	2182	0.0%	0.0%
2	A5 - FROM A5 CHIRK TO A495 NORTH OF OSWESTRY	26138	2116	0	0	26138	2116	0.0%	0.0%
3	A5 - BETWEEN A483 & A495, EAST OF OSWESTRY	27020	2511	0	0	27020	2511	0.0%	0.0%
4	A5 - EAST OF A483 TOWARDS SHREWSBURY	20525	1378	0	0	20525	1378	0.0%	0.0%
5	A483 - FROM A495 TO A5	13285	1120	13	6	13297	1126	0.1%	0.5%
6	A483 - FROM A458 TO A495	9034	953	13	6	9046	959	0.1%	0.6%
7	A458 - FROM A483 TO SHREWSBURY - EAST OF WELSHPOOL	8369	698	15	7	8384	704	0.2%	1.0%
8	A483 - BETWEEN A458/A483 AND WELSHPOOL STATION	15003	1142	17	7	15020	1149	0.1%	0.7%
9	A458 - From A483 To B4392 - WELSHPOOL CENTRE	4779	265	33	15	4812	280	0.7%	5.6%
10	A458 - From B4392 To A495	4491	202	44	20	4535	221	1.0%	9.8%
11	A495 - FROM A458 TO A483, NORTH OF WELSHPOOL	4017	235	15	7	4032	242	0.4%	2.8%
12	A458 - FROM A495 TO B4395	4701	167	59	26	4760	194	1.3%	15.7%
13	A458 - FROM B4395 to A470	2736	117	62	28	2798	145	2.3%	23.6%
14	A483 - FROM WELSHPOOL TO NEWTOWN A489	10438	1253	17	7	10455	1260	0.2%	0.6%
15	A483 - FROM A489 TO A483 - NEWTOWN CENTRE	17205	1476	17	7	17221	1483	0.1%	0.5%
16	A489 - FROM A483 TO A470	8175	603	0	0	8175	603	0.0%	0.0%
17	A470 - BETWEEN A489 AND TALERDDIG	3607	431	0	0	3607	431	0.0%	0.0%
18	A470 - BETWEEN TALERDDIG AND CEMMAES	2185	256	0	0	2185	256	0.0%	0.0%
19	A470 - BETWEEN CEMMAES AND A458	2486	151	3	1	2489	152	0.1%	0.9%
21	A470 - FROM A489 TO B4518 LLANIDLOES	6456	527	0	0	6456	527	0.0%	0.0%
22	A489 - BETWEEN A483 NEWTOWN AND KERRY	2613	149	0	0	2613	149	0.0%	0.0%
24	A483 - BETWEEN A483/A489 IN NEWTOWN AND DOLFOR	2420	238	0	0	2420	238	0.0%	0.0%
25	A483 - FROM DOLFOR TO B4356	2846	161	0	0	2846	161	0.0%	0.0%
26	A483 - FROM B4356 TO A44	3175	184	0	0	3175	184	0.0%	0.0%
27	A44 - FROM A483 TO A488 CROSSGATES EAST	3975	231	0	0	3975	231	0.0%	0.0%
28	A44 - FROM A483 TO A470 - CROSSGATES WEST	1904	115	0	0	1904	115	0.0%	0.0%
29	A483 - FROM A44 TO A4081 - LLANDRINDOD WELLS	7652	315	0	0	7652	315	0.0%	0.0%
30	A483 - FROM A4081 TO A470 - LLANDRINDOD WELLS	8457	281	0	0	8457	281	0.0%	0.0%
31	B4392 - From A458 to A483 N of Welshpool	1519	152	11	5	1530	157	0.7%	3.3%
32	A470 - From A458 to Dolgellau	2211	84	0	0	2211	84	0.0%	0.0%
33	A489 - From A470 to Machynlleth	3329	164	0	0	3329	164	0.0%	0.0%

Jan-21

ALL TRAFFIC IS TWO WAY DAILY FLOWS, ON MONTHLY TIME PERIODS

LINK INFORMATION		BASE NETWORK FLOWS		STMP FLOWS (BASE + DISTRIBUTED)		TOTAL FLOWS		% IMPACT	
LINK	LOCATION	AADT	HGV	AADT	HGV	AADT	HGV	AADT	HGV
1	A483 - FROM A5 TO A539 SOUTH OF WREXHAM	26702	2206	0	0	26702	2206	0.0%	0.0%
2	A5 - FROM A5 CHIRK TO A495 NORTH OF OSWESTRY	26417	2139	0	0	26417	2139	0.0%	0.0%
3	A5 - BETWEEN A483 & A495, EAST OF OSWESTRY	27467	2553	0	0	27467	2553	0.0%	0.0%
4	A5 - EAST OF A483 TOWARDS SHREWSBURY	20864	1401	0	0	20864	1401	0.0%	0.0%
5	A483 - FROM A495 TO A5	13504	1138	13	6	13517	1144	0.1%	0.5%
6	A483 - FROM A458 TO A495	9116	962	13	6	9129	968	0.1%	0.6%
7	A458 - FROM A483 TO SHREWSBURY - EAST OF WELSHPOOL	8446	704	15	7	8461	711	0.2%	0.9%
8	A483 - BETWEEN A458/A483 AND WELSHPOOL STATION	15140	1152	17	7	15157	1160	0.1%	0.6%
9	A458 - From A483 To B4392 - WELSHPOOL CENTRE	4823	268	33	15	4856	282	0.7%	5.5%
10	A458 - From B4392 To A495	4532	204	44	20	4576	223	1.0%	9.6%
11	A495 - FROM A458 TO A483, NORTH OF WELSHPOOL	4058	238	15	7	4072	244	0.4%	2.7%
12	A458 - FROM A495 TO B4395	4749	169	59	26	4807	195	1.2%	15.4%
13	A458 - FROM B4395 to A470	2764	118	62	27	2826	146	2.2%	23.2%
14	A483 - FROM WELSHPOOL TO NEWTOWN A489	10523	1263	17	7	10539	1270	0.2%	0.6%
15	A483 - FROM A489 TO A483 - NEWTOWN CENTRE	17344	1488	17	7	17360	1495	0.1%	0.5%
16	A489 - FROM A483 TO A470	8241	608	0	0	8241	608	0.0%	0.0%
17	A470 - BETWEEN A489 AND TALERDDIG	3644	435	0	0	3644	435	0.0%	0.0%
18	A470 - BETWEEN TALERDDIG AND CEMMAES	2207	259	0	0	2207	259	0.0%	0.0%
19	A470 - BETWEEN CEMMAES AND A458	2511	152	3	1	2514	153	0.1%	0.9%
21	A470 - FROM A489 TO B4518 LLANIDLOES	6518	532	0	0	6518	532	0.0%	0.0%
22	A489 - BETWEEN A483 NEWTOWN AND KERRY	2635	150	0	0	2635	150	0.0%	0.0%
24	A483 - BETWEEN A483/A489 IN NEWTOWN AND DOLFOR	2440	240	0	0	2440	240	0.0%	0.0%
25	A483 - FROM DOLFOR TO B4356	2874	163	0	0	2874	163	0.0%	0.0%
26	A483 - FROM B4356 TO A44	3207	186	0	0	3207	186	0.0%	0.0%
27	A44 - FROM A483 TO A488 CROSSGATES EAST	4014	233	0	0	4014	233	0.0%	0.0%
28	A44 - FROM A483 TO A470 - CROSSGATES WEST	1923	116	0	0	1923	116	0.0%	0.0%
29	A483 - FROM A44 TO A4081 - LLANDRINDOD WELLS	7728	318	0	0	7728	318	0.0%	0.0%
30	A483 - FROM A4081 TO A470 - LLANDRINDOD WELLS	8540	284	0	0	8540	284	0.0%	0.0%
31	B4392 - From A458 to A483 N of Welshpool	1534	153	11	5	1545	158	0.7%	3.2%
32	A470 - From A458 to Dolgellau	2233	85	0	0	2233	85	0.0%	0.0%
33	A489 - From A470 to Machynlleth	3363	166	0	0	3363	166	0.0%	0.0%

Feb-21

ALL TRAFFIC IS TWO WAY DAILY FLOWS, ON MONTHLY TIME PERIODS

LINK INFORMATION		BASE NETWORK FLOWS		STMP FLOWS (BASE + DISTRIBUTED)		TOTAL FLOWS		% IMPACT	
LINK	LOCATION	AADT	HGV	AADT	HGV	AADT	HGV	AADT	HGV
1	A483 - FROM A5 TO A539 SOUTH OF WREXHAM	26702	2206	0	0	26702	2206	0.0%	0.0%
2	A5 - FROM A5 CHIRK TO A495 NORTH OF OSWESTRY	26417	2139	0	0	26417	2139	0.0%	0.0%
3	A5 - BETWEEN A483 & A495, EAST OF OSWESTRY	27467	2553	0	0	27467	2553	0.0%	0.0%
4	A5 - EAST OF A483 TOWARDS SHREWSBURY	20864	1401	0	0	20864	1401	0.0%	0.0%
5	A483 - FROM A495 TO A5	13504	1138	13	6	13517	1144	0.1%	0.5%
6	A483 - FROM A458 TO A495	9116	962	13	6	9129	968	0.1%	0.6%
7	A458 - FROM A483 TO SHREWSBURY - EAST OF WELSHPOOL	8446	704	15	7	8461	711	0.2%	0.9%
8	A483 - BETWEEN A458/A483 AND WELSHPOOL STATION	15140	1152	17	7	15157	1160	0.1%	0.6%
9	A458 - From A483 To B4392 - WELSHPOOL CENTRE	4823	268	33	15	4856	282	0.7%	5.5%
10	A458 - From B4392 To A495	4532	204	44	20	4576	223	1.0%	9.6%
11	A495 - FROM A458 TO A483, NORTH OF WELSHPOOL	4058	238	15	7	4072	244	0.4%	2.7%
12	A458 - FROM A495 TO B4395	4749	169	59	26	4807	195	1.2%	15.4%
13	A458 - FROM B4395 to A470	2764	118	62	27	2826	146	2.2%	23.2%
14	A483 - FROM WELSHPOOL TO NEWTOWN A489	10523	1263	17	7	10539	1270	0.2%	0.6%
15	A483 - FROM A489 TO A483 - NEWTOWN CENTRE	17344	1488	17	7	17360	1495	0.1%	0.5%
16	A489 - FROM A483 TO A470	8241	608	0	0	8241	608	0.0%	0.0%
17	A470 - BETWEEN A489 AND TALERDDIG	3644	435	0	0	3644	435	0.0%	0.0%
18	A470 - BETWEEN TALERDDIG AND CEMMAES	2207	259	0	0	2207	259	0.0%	0.0%
19	A470 - BETWEEN CEMMAES AND A458	2511	152	3	1	2514	153	0.1%	0.9%
21	A470 - FROM A489 TO B4518 LLANIDLOES	6518	532	0	0	6518	532	0.0%	0.0%
22	A489 - BETWEEN A483 NEWTOWN AND KERRY	2635	150	0	0	2635	150	0.0%	0.0%
24	A483 - BETWEEN A483/A489 IN NEWTOWN AND DOLFOR	2440	240	0	0	2440	240	0.0%	0.0%
25	A483 - FROM DOLFOR TO B4356	2874	163	0	0	2874	163	0.0%	0.0%
26	A483 - FROM B4356 TO A44	3207	186	0	0	3207	186	0.0%	0.0%
27	A44 - FROM A483 TO A488 CROSSGATES EAST	4014	233	0	0	4014	233	0.0%	0.0%
28	A44 - FROM A483 TO A470 - CROSSGATES WEST	1923	116	0	0	1923	116	0.0%	0.0%
29	A483 - FROM A44 TO A4081 - LLANDRINDOD WELLS	7728	318	0	0	7728	318	0.0%	0.0%
30	A483 - FROM A4081 TO A470 - LLANDRINDOD WELLS	8540	284	0	0	8540	284	0.0%	0.0%
31	B4392 - From A458 to A483 N of Welshpool	1534	153	11	5	1545	158	0.7%	3.2%
32	A470 - From A458 to Dolgellau	2233	85	0	0	2233	85	0.0%	0.0%
33	A489 - From A470 to Machynlleth	3363	166	0	0	3363	166	0.0%	0.0%

Mar-21

ALL TRAFFIC IS TWO WAY DAILY FLOWS, ON MONTHLY TIME PERIODS

LINK INFORMATION		BASE NETWORK FLOWS		STMP FLOWS (BASE + DISTRIBUTED)		TOTAL FLOWS		% IMPACT	
LINK	LOCATION	AADT	HGV	AADT	HGV	AADT	HGV	AADT	HGV
1	A483 - FROM A5 TO A539 SOUTH OF WREXHAM	26702	2206	0	0	26702	2206	0.0%	0.0%
2	A5 - FROM A5 CHIRK TO A495 NORTH OF OSWESTRY	26417	2139	0	0	26417	2139	0.0%	0.0%
3	A5 - BETWEEN A483 & A495, EAST OF OSWESTRY	27467	2553	0	0	27467	2553	0.0%	0.0%
4	A5 - EAST OF A483 TOWARDS SHREWSBURY	20864	1401	0	0	20864	1401	0.0%	0.0%
5	A483 - FROM A495 TO A5	13504	1138	13	6	13517	1144	0.1%	0.5%
6	A483 - FROM A458 TO A495	9116	962	13	6	9129	968	0.1%	0.6%
7	A458 - FROM A483 TO SHREWSBURY - EAST OF WELSHPOOL	8446	704	15	7	8461	711	0.2%	0.9%
8	A483 - BETWEEN A458/A483 AND WELSHPOOL STATION	15140	1152	17	7	15157	1160	0.1%	0.6%
9	A458 - From A483 To B4392 - WELSHPOOL CENTRE	4823	268	33	15	4856	282	0.7%	5.5%
10	A458 - From B4392 To A495	4532	204	44	20	4576	223	1.0%	9.6%
11	A495 - FROM A458 TO A483, NORTH OF WELSHPOOL	4058	238	15	7	4072	244	0.4%	2.7%
12	A458 - FROM A495 TO B4395	4749	169	59	26	4807	195	1.2%	15.4%
13	A458 - FROM B4395 to A470	2764	118	62	27	2826	146	2.2%	23.2%
14	A483 - FROM WELSHPOOL TO NEWTOWN A489	10523	1263	17	7	10539	1270	0.2%	0.6%
15	A483 - FROM A489 TO A483 - NEWTOWN CENTRE	17344	1488	17	7	17360	1495	0.1%	0.5%
16	A489 - FROM A483 TO A470	8241	608	0	0	8241	608	0.0%	0.0%
17	A470 - BETWEEN A489 AND TALERDDIG	3644	435	0	0	3644	435	0.0%	0.0%
18	A470 - BETWEEN TALERDDIG AND CEMMAES	2207	259	0	0	2207	259	0.0%	0.0%
19	A470 - BETWEEN CEMMAES AND A458	2511	152	3	1	2514	153	0.1%	0.9%
21	A470 - FROM A489 TO B4518 LLANIDLOES	6518	532	0	0	6518	532	0.0%	0.0%
22	A489 - BETWEEN A483 NEWTOWN AND KERRY	2635	150	0	0	2635	150	0.0%	0.0%
24	A483 - BETWEEN A483/A489 IN NEWTOWN AND DOLFOR	2440	240	0	0	2440	240	0.0%	0.0%
25	A483 - FROM DOLFOR TO B4356	2874	163	0	0	2874	163	0.0%	0.0%
26	A483 - FROM B4356 TO A44	3207	186	0	0	3207	186	0.0%	0.0%
27	A44 - FROM A483 TO A488 CROSSGATES EAST	4014	233	0	0	4014	233	0.0%	0.0%
28	A44 - FROM A483 TO A470 - CROSSGATES WEST	1923	116	0	0	1923	116	0.0%	0.0%
29	A483 - FROM A44 TO A4081 - LLANDRINDOD WELLS	7728	318	0	0	7728	318	0.0%	0.0%
30	A483 - FROM A4081 TO A470 - LLANDRINDOD WELLS	8540	284	0	0	8540	284	0.0%	0.0%
31	B4392 - From A458 to A483 N of Welshpool	1534	153	11	5	1545	158	0.7%	3.2%
32	A470 - From A458 to Dolgellau	2233	85	0	0	2233	85	0.0%	0.0%
33	A489 - From A470 to Machynlleth	3363	166	0	0	3363	166	0.0%	0.0%

Apr-21

ALL TRAFFIC IS TWO WAY DAILY FLOWS, ON MONTHLY TIME PERIODS

LINK INFORMATION		BASE NETWORK FLOWS		STMP FLOWS (BASE + DISTRIBUTED)		TOTAL FLOWS		% IMPACT	
LINK	LOCATION	AADT	HGV	AADT	HGV	AADT	HGV	AADT	HGV
1	A483 - FROM A5 TO A539 SOUTH OF WREXHAM	26702	2206	0	0	26702	2206	0.0%	0.0%
2	A5 - FROM A5 CHIRK TO A495 NORTH OF OSWESTRY	26417	2139	0	0	26417	2139	0.0%	0.0%
3	A5 - BETWEEN A483 & A495, EAST OF OSWESTRY	27467	2553	0	0	27467	2553	0.0%	0.0%
4	A5 - EAST OF A483 TOWARDS SHREWSBURY	20864	1401	0	0	20864	1401	0.0%	0.0%
5	A483 - FROM A495 TO A5	13504	1138	14	7	13518	1145	0.1%	0.6%
6	A483 - FROM A458 TO A495	9116	962	14	7	9130	969	0.1%	0.7%
7	A458 - FROM A483 TO SHREWSBURY - EAST OF WELSHPOOL	8446	704	16	8	8462	712	0.2%	1.1%
8	A483 - BETWEEN A458/A483 AND WELSHPOOL STATION	15140	1152	18	9	15158	1161	0.1%	0.8%
9	A458 - From A483 To B4392 - WELSHPOOL CENTRE	4823	268	36	17	4858	285	0.7%	6.5%
10	A458 - From B4392 To A495	4532	204	47	23	4579	227	1.0%	11.4%
11	A495 - FROM A458 TO A483, NORTH OF WELSHPOOL	4058	238	16	8	4073	245	0.4%	3.2%
12	A458 - FROM A495 TO B4395	4749	169	63	31	4811	200	1.3%	18.2%
13	A458 - FROM B4395 to A470	2764	118	66	32	2830	151	2.4%	27.4%
14	A483 - FROM WELSHPOOL TO NEWTOWN A489	10523	1263	18	9	10541	1272	0.2%	0.7%
15	A483 - FROM A489 TO A483 - NEWTOWN CENTRE	17344	1488	18	9	17361	1496	0.1%	0.6%
16	A489 - FROM A483 TO A470	8241	608	0	0	8241	608	0.0%	0.0%
17	A470 - BETWEEN A489 AND TALERDDIG	3644	435	0	0	3644	435	0.0%	0.0%
18	A470 - BETWEEN TALERDDIG AND CEMMAES	2207	259	0	0	2207	259	0.0%	0.0%
19	A470 - BETWEEN CEMMAES AND A458	2511	152	3	2	2514	154	0.1%	1.1%
21	A470 - FROM A489 TO B4518 LLANIDLOES	6518	532	0	0	6518	532	0.0%	0.0%
22	A489 - BETWEEN A483 NEWTOWN AND KERRY	2635	150	0	0	2635	150	0.0%	0.0%
24	A483 - BETWEEN A483/A489 IN NEWTOWN AND DOLFOR	2440	240	0	0	2440	240	0.0%	0.0%
25	A483 - FROM DOLFOR TO B4356	2874	163	0	0	2874	163	0.0%	0.0%
26	A483 - FROM B4356 TO A44	3207	186	0	0	3207	186	0.0%	0.0%
27	A44 - FROM A483 TO A488 CROSSGATES EAST	4014	233	0	0	4014	233	0.0%	0.0%
28	A44 - FROM A483 TO A470 - CROSSGATES WEST	1923	116	0	0	1923	116	0.0%	0.0%
29	A483 - FROM A44 TO A4081 - LLANDRINDOD WELLS	7728	318	0	0	7728	318	0.0%	0.0%
30	A483 - FROM A4081 TO A470 - LLANDRINDOD WELLS	8540	284	0	0	8540	284	0.0%	0.0%
31	B4392 - From A458 to A483 N of Welshpool	1534	153	12	6	1546	159	0.8%	3.8%
32	A470 - From A458 to Dolgellau	2233	85	0	0	2233	85	0.0%	0.0%
33	A489 - From A470 to Machynlleth	3363	166	0	0	3363	166	0.0%	0.0%

May-21

ALL TRAFFIC IS TWO WAY DAILY FLOWS, ON MONTHLY TIME PERIODS

LINK INFORMATION		BASE NETWORK FLOWS		STMP FLOWS (BASE + DISTRIBUTED)		TOTAL FLOWS		% IMPACT	
LINK	LOCATION	AADT	HGV	AADT	HGV	AADT	HGV	AADT	HGV
1	A483 - FROM A5 TO A539 SOUTH OF WREXHAM	26702	2206	0	0	26702	2206	0.0%	0.0%
2	A5 - FROM A5 CHIRK TO A495 NORTH OF OSWESTRY	26417	2139	0	0	26417	2139	0.0%	0.0%
3	A5 - BETWEEN A483 & A495, EAST OF OSWESTRY	27467	2553	0	0	27467	2553	0.0%	0.0%
4	A5 - EAST OF A483 TOWARDS SHREWSBURY	20864	1401	0	0	20864	1401	0.0%	0.0%
5	A483 - FROM A495 TO A5	13504	1138	14	7	13518	1145	0.1%	0.6%
6	A483 - FROM A458 TO A495	9116	962	14	7	9130	969	0.1%	0.7%
7	A458 - FROM A483 TO SHREWSBURY - EAST OF WELSHPOOL	8446	704	16	8	8462	712	0.2%	1.1%
8	A483 - BETWEEN A458/A483 AND WELSHPOOL STATION	15140	1152	18	9	15158	1161	0.1%	0.8%
9	A458 - From A483 To B4392 - WELSHPOOL CENTRE	4823	268	36	17	4858	285	0.7%	6.5%
10	A458 - From B4392 To A495	4532	204	47	23	4579	227	1.0%	11.4%
11	A495 - FROM A458 TO A483, NORTH OF WELSHPOOL	4058	238	16	8	4073	245	0.4%	3.2%
12	A458 - FROM A495 TO B4395	4749	169	63	31	4811	200	1.3%	18.2%
13	A458 - FROM B4395 to A470	2764	118	66	32	2830	151	2.4%	27.4%
14	A483 - FROM WELSHPOOL TO NEWTOWN A489	10523	1263	18	9	10541	1272	0.2%	0.7%
15	A483 - FROM A489 TO A483 - NEWTOWN CENTRE	17344	1488	18	9	17361	1496	0.1%	0.6%
16	A489 - FROM A483 TO A470	8241	608	0	0	8241	608	0.0%	0.0%
17	A470 - BETWEEN A489 AND TALERDDIG	3644	435	0	0	3644	435	0.0%	0.0%
18	A470 - BETWEEN TALERDDIG AND CEMMAES	2207	259	0	0	2207	259	0.0%	0.0%
19	A470 - BETWEEN CEMMAES AND A458	2511	152	3	2	2514	154	0.1%	1.1%
21	A470 - FROM A489 TO B4518 LLANIDLOES	6518	532	0	0	6518	532	0.0%	0.0%
22	A489 - BETWEEN A483 NEWTOWN AND KERRY	2635	150	0	0	2635	150	0.0%	0.0%
24	A483 - BETWEEN A483/A489 IN NEWTOWN AND DOLFOR	2440	240	0	0	2440	240	0.0%	0.0%
25	A483 - FROM DOLFOR TO B4356	2874	163	0	0	2874	163	0.0%	0.0%
26	A483 - FROM B4356 TO A44	3207	186	0	0	3207	186	0.0%	0.0%
27	A44 - FROM A483 TO A488 CROSSGATES EAST	4014	233	0	0	4014	233	0.0%	0.0%
28	A44 - FROM A483 TO A470 - CROSSGATES WEST	1923	116	0	0	1923	116	0.0%	0.0%
29	A483 - FROM A44 TO A4081 - LLANDRINDOD WELLS	7728	318	0	0	7728	318	0.0%	0.0%
30	A483 - FROM A4081 TO A470 - LLANDRINDOD WELLS	8540	284	0	0	8540	284	0.0%	0.0%
31	B4392 - From A458 to A483 N of Welshpool	1534	153	12	6	1546	159	0.8%	3.8%
32	A470 - From A458 to Dolgellau	2233	85	0	0	2233	85	0.0%	0.0%
33	A489 - From A470 to Machynlleth	3363	166	0	0	3363	166	0.0%	0.0%

Jun-21

ALL TRAFFIC IS TWO WAY DAILY FLOWS, ON MONTHLY TIME PERIODS

LINK INFORMATION		BASE NETWORK FLOWS		STMP FLOWS (BASE + DISTRIBUTED)		TOTAL FLOWS		% IMPACT	
LINK	LOCATION	AADT	HGV	AADT	HGV	AADT	HGV	AADT	HGV
1	A483 - FROM A5 TO A539 SOUTH OF WREXHAM	26702	2206	0	0	26702	2206	0.0%	0.0%
2	A5 - FROM A5 CHIRK TO A495 NORTH OF OSWESTRY	26417	2139	0	0	26417	2139	0.0%	0.0%
3	A5 - BETWEEN A483 & A495, EAST OF OSWESTRY	27467	2553	0	0	27467	2553	0.0%	0.0%
4	A5 - EAST OF A483 TOWARDS SHREWSBURY	20864	1401	0	0	20864	1401	0.0%	0.0%
5	A483 - FROM A495 TO A5	13504	1138	14	7	13518	1145	0.1%	0.6%
6	A483 - FROM A458 TO A495	9116	962	14	7	9130	969	0.1%	0.7%
7	A458 - FROM A483 TO SHREWSBURY - EAST OF WELSHPOOL	8446	704	16	8	8462	712	0.2%	1.1%
8	A483 - BETWEEN A458/A483 AND WELSHPOOL STATION	15140	1152	18	9	15158	1161	0.1%	0.8%
9	A458 - From A483 To B4392 - WELSHPOOL CENTRE	4823	268	36	17	4858	285	0.7%	6.5%
10	A458 - From B4392 To A495	4532	204	47	23	4579	227	1.0%	11.4%
11	A495 - FROM A458 TO A483, NORTH OF WELSHPOOL	4058	238	16	8	4073	245	0.4%	3.2%
12	A458 - FROM A495 TO B4395	4749	169	63	31	4811	200	1.3%	18.2%
13	A458 - FROM B4395 to A470	2764	118	66	32	2830	151	2.4%	27.4%
14	A483 - FROM WELSHPOOL TO NEWTOWN A489	10523	1263	18	9	10541	1272	0.2%	0.7%
15	A483 - FROM A489 TO A483 - NEWTOWN CENTRE	17344	1488	18	9	17361	1496	0.1%	0.6%
16	A489 - FROM A483 TO A470	8241	608	0	0	8241	608	0.0%	0.0%
17	A470 - BETWEEN A489 AND TALERDDIG	3644	435	0	0	3644	435	0.0%	0.0%
18	A470 - BETWEEN TALERDDIG AND CEMMAES	2207	259	0	0	2207	259	0.0%	0.0%
19	A470 - BETWEEN CEMMAES AND A458	2511	152	3	2	2514	154	0.1%	1.1%
21	A470 - FROM A489 TO B4518 LLANIDLOES	6518	532	0	0	6518	532	0.0%	0.0%
22	A489 - BETWEEN A483 NEWTOWN AND KERRY	2635	150	0	0	2635	150	0.0%	0.0%
24	A483 - BETWEEN A483/A489 IN NEWTOWN AND DOLFOR	2440	240	0	0	2440	240	0.0%	0.0%
25	A483 - FROM DOLFOR TO B4356	2874	163	0	0	2874	163	0.0%	0.0%
26	A483 - FROM B4356 TO A44	3207	186	0	0	3207	186	0.0%	0.0%
27	A44 - FROM A483 TO A488 CROSSGATES EAST	4014	233	0	0	4014	233	0.0%	0.0%
28	A44 - FROM A483 TO A470 - CROSSGATES WEST	1923	116	0	0	1923	116	0.0%	0.0%
29	A483 - FROM A44 TO A4081 - LLANDRINDOD WELLS	7728	318	0	0	7728	318	0.0%	0.0%
30	A483 - FROM A4081 TO A470 - LLANDRINDOD WELLS	8540	284	0	0	8540	284	0.0%	0.0%
31	B4392 - From A458 to A483 N of Welshpool	1534	153	12	6	1546	159	0.8%	3.8%
32	A470 - From A458 to Dolgellau	2233	85	0	0	2233	85	0.0%	0.0%
33	A489 - From A470 to Machynlleth	3363	166	0	0	3363	166	0.0%	0.0%

Jul-21

ALL TRAFFIC IS TWO WAY DAILY FLOWS, ON MONTHLY TIME PERIODS

LINK INFORMATION		BASE NETWORK FLOWS		STMP FLOWS (BASE + DISTRIBUTED)		TOTAL FLOWS		% IMPACT	
LINK	LOCATION	AADT	HGV	AADT	HGV	AADT	HGV	AADT	HGV
1	A483 - FROM A5 TO A539 SOUTH OF WREXHAM	26702	2206	0	0	26702	2206	0.0%	0.0%
2	A5 - FROM A5 CHIRK TO A495 NORTH OF OSWESTRY	26417	2139	0	0	26417	2139	0.0%	0.0%
3	A5 - BETWEEN A483 & A495, EAST OF OSWESTRY	27467	2553	0	0	27467	2553	0.0%	0.0%
4	A5 - EAST OF A483 TOWARDS SHREWSBURY	20864	1401	0	0	20864	1401	0.0%	0.0%
5	A483 - FROM A495 TO A5	13504	1138	12	5	13516	1143	0.1%	0.4%
6	A483 - FROM A458 TO A495	9116	962	12	5	9128	967	0.1%	0.5%
7	A458 - FROM A483 TO SHREWSBURY - EAST OF WELSHPOOL	8446	704	14	6	8460	710	0.2%	0.8%
8	A483 - BETWEEN A458/A483 AND WELSHPOOL STATION	15140	1152	16	6	15156	1159	0.1%	0.6%
9	A458 - From A483 To B4392 - WELSHPOOL CENTRE	4823	268	31	13	4854	280	0.6%	4.8%
10	A458 - From B4392 To A495	4532	204	41	17	4573	221	0.9%	8.4%
11	A495 - FROM A458 TO A483, NORTH OF WELSHPOOL	4058	238	14	6	4071	243	0.3%	2.4%
12	A458 - FROM A495 TO B4395	4749	169	55	23	4804	192	1.2%	13.4%
13	A458 - FROM B4395 to A470	2764	118	58	24	2822	142	2.1%	20.2%
14	A483 - FROM WELSHPOOL TO NEWTOWN A489	10523	1263	16	6	10538	1269	0.1%	0.5%
15	A483 - FROM A489 TO A483 - NEWTOWN CENTRE	17344	1488	16	6	17359	1494	0.1%	0.4%
16	A489 - FROM A483 TO A470	8241	608	0	0	8241	608	0.0%	0.0%
17	A470 - BETWEEN A489 AND TALERDDIG	3644	435	0	0	3644	435	0.0%	0.0%
18	A470 - BETWEEN TALERDDIG AND CEMMAES	2207	259	0	0	2207	259	0.0%	0.0%
19	A470 - BETWEEN CEMMAES AND A458	2511	152	3	1	2514	153	0.1%	0.8%
21	A470 - FROM A489 TO B4518 LLANIDLOES	6518	532	0	0	6518	532	0.0%	0.0%
22	A489 - BETWEEN A483 NEWTOWN AND KERRY	2635	150	0	0	2635	150	0.0%	0.0%
24	A483 - BETWEEN A483/A489 IN NEWTOWN AND DOLFOR	2440	240	0	0	2440	240	0.0%	0.0%
25	A483 - FROM DOLFOR TO B4356	2874	163	0	0	2874	163	0.0%	0.0%
26	A483 - FROM B4356 TO A44	3207	186	0	0	3207	186	0.0%	0.0%
27	A44 - FROM A483 TO A488 CROSSGATES EAST	4014	233	0	0	4014	233	0.0%	0.0%
28	A44 - FROM A483 TO A470 - CROSSGATES WEST	1923	116	0	0	1923	116	0.0%	0.0%
29	A483 - FROM A44 TO A4081 - LLANDRINDOD WELLS	7728	318	0	0	7728	318	0.0%	0.0%
30	A483 - FROM A4081 TO A470 - LLANDRINDOD WELLS	8540	284	0	0	8540	284	0.0%	0.0%
31	B4392 - From A458 to A483 N of Welshpool	1534	153	10	4	1544	157	0.7%	2.8%
32	A470 - From A458 to Dolgellau	2233	85	0	0	2233	85	0.0%	0.0%
33	A489 - From A470 to Machynlleth	3363	166	0	0	3363	166	0.0%	0.0%

Aug-21

ALL TRAFFIC IS TWO WAY DAILY FLOWS, ON MONTHLY TIME PERIODS

LINK INFORMATION		BASE NETWORK FLOWS		STMP FLOWS (BASE + DISTRIBUTED)		TOTAL FLOWS		% IMPACT	
LINK	LOCATION	AADT	HGV	AADT	HGV	AADT	HGV	AADT	HGV
1	A483 - FROM A5 TO A539 SOUTH OF WREXHAM	26702	2206	0	0	26702	2206	0.0%	0.0%
2	A5 - FROM A5 CHIRK TO A495 NORTH OF OSWESTRY	26417	2139	0	0	26417	2139	0.0%	0.0%
3	A5 - BETWEEN A483 & A495, EAST OF OSWESTRY	27467	2553	0	0	27467	2553	0.0%	0.0%
4	A5 - EAST OF A483 TOWARDS SHREWSBURY	20864	1401	0	0	20864	1401	0.0%	0.0%
5	A483 - FROM A495 TO A5	13504	1138	12	5	13516	1143	0.1%	0.4%
6	A483 - FROM A458 TO A495	9116	962	12	5	9128	967	0.1%	0.5%
7	A458 - FROM A483 TO SHREWSBURY - EAST OF WELSHPOOL	8446	704	14	6	8460	710	0.2%	0.8%
8	A483 - BETWEEN A458/A483 AND WELSHPOOL STATION	15140	1152	16	6	15156	1159	0.1%	0.6%
9	A458 - From A483 To B4392 - WELSHPOOL CENTRE	4823	268	31	13	4854	280	0.6%	4.8%
10	A458 - From B4392 To A495	4532	204	41	17	4573	221	0.9%	8.4%
11	A495 - FROM A458 TO A483, NORTH OF WELSHPOOL	4058	238	14	6	4071	243	0.3%	2.4%
12	A458 - FROM A495 TO B4395	4749	169	55	23	4804	192	1.2%	13.4%
13	A458 - FROM B4395 to A470	2764	118	58	24	2822	142	2.1%	20.2%
14	A483 - FROM WELSHPOOL TO NEWTOWN A489	10523	1263	16	6	10538	1269	0.1%	0.5%
15	A483 - FROM A489 TO A483 - NEWTOWN CENTRE	17344	1488	16	6	17359	1494	0.1%	0.4%
16	A489 - FROM A483 TO A470	8241	608	0	0	8241	608	0.0%	0.0%
17	A470 - BETWEEN A489 AND TALERDDIG	3644	435	0	0	3644	435	0.0%	0.0%
18	A470 - BETWEEN TALERDDIG AND CEMMAES	2207	259	0	0	2207	259	0.0%	0.0%
19	A470 - BETWEEN CEMMAES AND A458	2511	152	3	1	2514	153	0.1%	0.8%
21	A470 - FROM A489 TO B4518 LLANIDLOES	6518	532	0	0	6518	532	0.0%	0.0%
22	A489 - BETWEEN A483 NEWTOWN AND KERRY	2635	150	0	0	2635	150	0.0%	0.0%
24	A483 - BETWEEN A483/A489 IN NEWTOWN AND DOLFOR	2440	240	0	0	2440	240	0.0%	0.0%
25	A483 - FROM DOLFOR TO B4356	2874	163	0	0	2874	163	0.0%	0.0%
26	A483 - FROM B4356 TO A44	3207	186	0	0	3207	186	0.0%	0.0%
27	A44 - FROM A483 TO A488 CROSSGATES EAST	4014	233	0	0	4014	233	0.0%	0.0%
28	A44 - FROM A483 TO A470 - CROSSGATES WEST	1923	116	0	0	1923	116	0.0%	0.0%
29	A483 - FROM A44 TO A4081 - LLANDRINDOD WELLS	7728	318	0	0	7728	318	0.0%	0.0%
30	A483 - FROM A4081 TO A470 - LLANDRINDOD WELLS	8540	284	0	0	8540	284	0.0%	0.0%
31	B4392 - From A458 to A483 N of Welshpool	1534	153	10	4	1544	157	0.7%	2.8%
32	A470 - From A458 to Dolgellau	2233	85	0	0	2233	85	0.0%	0.0%
33	A489 - From A470 to Machynlleth	3363	166	0	0	3363	166	0.0%	0.0%

Sep-21

ALL TRAFFIC IS TWO WAY DAILY FLOWS, ON MONTHLY TIME PERIODS

LINK INFORMATION		BASE NETWORK FLOWS		STMP FLOWS (BASE + DISTRIBUTED)		TOTAL FLOWS		% IMPACT	
LINK	LOCATION	AADT	HGV	AADT	HGV	AADT	HGV	AADT	HGV
1	A483 - FROM A5 TO A539 SOUTH OF WREXHAM	26702	2206	0	0	26702	2206	0.0%	0.0%
2	A5 - FROM A5 CHIRK TO A495 NORTH OF OSWESTRY	26417	2139	0	0	26417	2139	0.0%	0.0%
3	A5 - BETWEEN A483 & A495, EAST OF OSWESTRY	27467	2553	0	0	27467	2553	0.0%	0.0%
4	A5 - EAST OF A483 TOWARDS SHREWSBURY	20864	1401	0	0	20864	1401	0.0%	0.0%
5	A483 - FROM A495 TO A5	13504	1138	12	5	13516	1143	0.1%	0.4%
6	A483 - FROM A458 TO A495	9116	962	12	5	9128	967	0.1%	0.5%
7	A458 - FROM A483 TO SHREWSBURY - EAST OF WELSHPOOL	8446	704	14	6	8460	710	0.2%	0.8%
8	A483 - BETWEEN A458/A483 AND WELSHPOOL STATION	15140	1152	16	6	15156	1159	0.1%	0.6%
9	A458 - From A483 To B4392 - WELSHPOOL CENTRE	4823	268	31	13	4854	280	0.6%	4.8%
10	A458 - From B4392 To A495	4532	204	41	17	4573	221	0.9%	8.4%
11	A495 - FROM A458 TO A483, NORTH OF WELSHPOOL	4058	238	14	6	4071	243	0.3%	2.4%
12	A458 - FROM A495 TO B4395	4749	169	55	23	4804	192	1.2%	13.4%
13	A458 - FROM B4395 to A470	2764	118	58	24	2822	142	2.1%	20.2%
14	A483 - FROM WELSHPOOL TO NEWTOWN A489	10523	1263	16	6	10538	1269	0.1%	0.5%
15	A483 - FROM A489 TO A483 - NEWTOWN CENTRE	17344	1488	16	6	17359	1494	0.1%	0.4%
16	A489 - FROM A483 TO A470	8241	608	0	0	8241	608	0.0%	0.0%
17	A470 - BETWEEN A489 AND TALERDDIG	3644	435	0	0	3644	435	0.0%	0.0%
18	A470 - BETWEEN TALERDDIG AND CEMMAES	2207	259	0	0	2207	259	0.0%	0.0%
19	A470 - BETWEEN CEMMAES AND A458	2511	152	3	1	2514	153	0.1%	0.8%
21	A470 - FROM A489 TO B4518 LLANIDLOES	6518	532	0	0	6518	532	0.0%	0.0%
22	A489 - BETWEEN A483 NEWTOWN AND KERRY	2635	150	0	0	2635	150	0.0%	0.0%
24	A483 - BETWEEN A483/A489 IN NEWTOWN AND DOLFOR	2440	240	0	0	2440	240	0.0%	0.0%
25	A483 - FROM DOLFOR TO B4356	2874	163	0	0	2874	163	0.0%	0.0%
26	A483 - FROM B4356 TO A44	3207	186	0	0	3207	186	0.0%	0.0%
27	A44 - FROM A483 TO A488 CROSSGATES EAST	4014	233	0	0	4014	233	0.0%	0.0%
28	A44 - FROM A483 TO A470 - CROSSGATES WEST	1923	116	0	0	1923	116	0.0%	0.0%
29	A483 - FROM A44 TO A4081 - LLANDRINDOD WELLS	7728	318	0	0	7728	318	0.0%	0.0%
30	A483 - FROM A4081 TO A470 - LLANDRINDOD WELLS	8540	284	0	0	8540	284	0.0%	0.0%
31	B4392 - From A458 to A483 N of Welshpool	1534	153	10	4	1544	157	0.7%	2.8%
32	A470 - From A458 to Dolgellau	2233	85	0	0	2233	85	0.0%	0.0%
33	A489 - From A470 to Machynlleth	3363	166	0	0	3363	166	0.0%	0.0%

Oct-21

ALL TRAFFIC IS TWO WAY DAILY FLOWS, ON MONTHLY TIME PERIODS

LINK INFORMATION		BASE NETWORK FLOWS		STMP FLOWS (BASE + DISTRIBUTED)		TOTAL FLOWS		% IMPACT	
LINK	LOCATION	AADT	HGV	AADT	HGV	AADT	HGV	AADT	HGV
1	A483 - FROM A5 TO A539 SOUTH OF WREXHAM	26702	2206	0	0	26702	2206	0.0%	0.0%
2	A5 - FROM A5 CHIRK TO A495 NORTH OF OSWESTRY	26417	2139	0	0	26417	2139	0.0%	0.0%
3	A5 - BETWEEN A483 & A495, EAST OF OSWESTRY	27467	2553	0	0	27467	2553	0.0%	0.0%
4	A5 - EAST OF A483 TOWARDS SHREWSBURY	20864	1401	0	0	20864	1401	0.0%	0.0%
5	A483 - FROM A495 TO A5	13504	1138	11	5	13516	1143	0.1%	0.4%
6	A483 - FROM A458 TO A495	9116	962	11	5	9128	967	0.1%	0.5%
7	A458 - FROM A483 TO SHREWSBURY - EAST OF WELSHPOOL	8446	704	14	5	8459	709	0.2%	0.8%
8	A483 - BETWEEN A458/A483 AND WELSHPOOL STATION	15140	1152	15	6	15155	1158	0.1%	0.5%
9	A458 - From A483 To B4392 - WELSHPOOL CENTRE	4823	268	30	12	4853	280	0.6%	4.5%
10	A458 - From B4392 To A495	4532	204	40	16	4572	219	0.9%	7.8%
11	A495 - FROM A458 TO A483, NORTH OF WELSHPOOL	4058	238	13	5	4071	243	0.3%	2.2%
12	A458 - FROM A495 TO B4395	4749	169	53	21	4802	190	1.1%	12.5%
13	A458 - FROM B4395 to A470	2764	118	56	22	2820	141	2.0%	18.8%
14	A483 - FROM WELSHPOOL TO NEWTOWN A489	10523	1263	15	6	10538	1269	0.1%	0.5%
15	A483 - FROM A489 TO A483 - NEWTOWN CENTRE	17344	1488	15	6	17359	1494	0.1%	0.4%
16	A489 - FROM A483 TO A470	8241	608	0	0	8241	608	0.0%	0.0%
17	A470 - BETWEEN A489 AND TALERDDIG	3644	435	0	0	3644	435	0.0%	0.0%
18	A470 - BETWEEN TALERDDIG AND CEMMAES	2207	259	0	0	2207	259	0.0%	0.0%
19	A470 - BETWEEN CEMMAES AND A458	2511	152	3	1	2514	153	0.1%	0.7%
21	A470 - FROM A489 TO B4518 LLANIDLOES	6518	532	0	0	6518	532	0.0%	0.0%
22	A489 - BETWEEN A483 NEWTOWN AND KERRY	2635	150	0	0	2635	150	0.0%	0.0%
24	A483 - BETWEEN A483/A489 IN NEWTOWN AND DOLFOR	2440	240	0	0	2440	240	0.0%	0.0%
25	A483 - FROM DOLFOR TO B4356	2874	163	0	0	2874	163	0.0%	0.0%
26	A483 - FROM B4356 TO A44	3207	186	0	0	3207	186	0.0%	0.0%
27	A44 - FROM A483 TO A488 CROSSGATES EAST	4014	233	0	0	4014	233	0.0%	0.0%
28	A44 - FROM A483 TO A470 - CROSSGATES WEST	1923	116	0	0	1923	116	0.0%	0.0%
29	A483 - FROM A44 TO A4081 - LLANDRINDOD WELLS	7728	318	0	0	7728	318	0.0%	0.0%
30	A483 - FROM A4081 TO A470 - LLANDRINDOD WELLS	8540	284	0	0	8540	284	0.0%	0.0%
31	B4392 - From A458 to A483 N of Welshpool	1534	153	10	4	1544	157	0.7%	2.6%
32	A470 - From A458 to Dolgellau	2233	85	0	0	2233	85	0.0%	0.0%
33	A489 - From A470 to Machynlleth	3363	166	0	0	3363	166	0.0%	0.0%

Nov-21

ALL TRAFFIC IS TWO WAY DAILY FLOWS, ON MONTHLY TIME PERIODS

LINK INFORMATION		BASE NETWORK FLOWS		STMP FLOWS (BASE + DISTRIBUTED)		TOTAL FLOWS		% IMPACT	
LINK	LOCATION	AADT	HGV	AADT	HGV	AADT	HGV	AADT	HGV
1	A483 - FROM A5 TO A539 SOUTH OF WREXHAM	26702	2206	0	0	26702	2206	0.0%	0.0%
2	A5 - FROM A5 CHIRK TO A495 NORTH OF OSWESTRY	26417	2139	0	0	26417	2139	0.0%	0.0%
3	A5 - BETWEEN A483 & A495, EAST OF OSWESTRY	27467	2553	0	0	27467	2553	0.0%	0.0%
4	A5 - EAST OF A483 TOWARDS SHREWSBURY	20864	1401	0	0	20864	1401	0.0%	0.0%
5	A483 - FROM A495 TO A5	13504	1138	11	5	13516	1143	0.1%	0.4%
6	A483 - FROM A458 TO A495	9116	962	11	5	9128	967	0.1%	0.5%
7	A458 - FROM A483 TO SHREWSBURY - EAST OF WELSHPOOL	8446	704	14	5	8459	709	0.2%	0.8%
8	A483 - BETWEEN A458/A483 AND WELSHPOOL STATION	15140	1152	15	6	15155	1158	0.1%	0.5%
9	A458 - From A483 To B4392 - WELSHPOOL CENTRE	4823	268	30	12	4853	280	0.6%	4.5%
10	A458 - From B4392 To A495	4532	204	40	16	4572	219	0.9%	7.8%
11	A495 - FROM A458 TO A483, NORTH OF WELSHPOOL	4058	238	13	5	4071	243	0.3%	2.2%
12	A458 - FROM A495 TO B4395	4749	169	53	21	4802	190	1.1%	12.5%
13	A458 - FROM B4395 to A470	2764	118	56	22	2820	141	2.0%	18.8%
14	A483 - FROM WELSHPOOL TO NEWTOWN A489	10523	1263	15	6	10538	1269	0.1%	0.5%
15	A483 - FROM A489 TO A483 - NEWTOWN CENTRE	17344	1488	15	6	17359	1494	0.1%	0.4%
16	A489 - FROM A483 TO A470	8241	608	0	0	8241	608	0.0%	0.0%
17	A470 - BETWEEN A489 AND TALERDDIG	3644	435	0	0	3644	435	0.0%	0.0%
18	A470 - BETWEEN TALERDDIG AND CEMMAES	2207	259	0	0	2207	259	0.0%	0.0%
19	A470 - BETWEEN CEMMAES AND A458	2511	152	3	1	2514	153	0.1%	0.7%
21	A470 - FROM A489 TO B4518 LLANIDLOES	6518	532	0	0	6518	532	0.0%	0.0%
22	A489 - BETWEEN A483 NEWTOWN AND KERRY	2635	150	0	0	2635	150	0.0%	0.0%
24	A483 - BETWEEN A483/A489 IN NEWTOWN AND DOLFOR	2440	240	0	0	2440	240	0.0%	0.0%
25	A483 - FROM DOLFOR TO B4356	2874	163	0	0	2874	163	0.0%	0.0%
26	A483 - FROM B4356 TO A44	3207	186	0	0	3207	186	0.0%	0.0%
27	A44 - FROM A483 TO A488 CROSSGATES EAST	4014	233	0	0	4014	233	0.0%	0.0%
28	A44 - FROM A483 TO A470 - CROSSGATES WEST	1923	116	0	0	1923	116	0.0%	0.0%
29	A483 - FROM A44 TO A4081 - LLANDRINDOD WELLS	7728	318	0	0	7728	318	0.0%	0.0%
30	A483 - FROM A4081 TO A470 - LLANDRINDOD WELLS	8540	284	0	0	8540	284	0.0%	0.0%
31	B4392 - From A458 to A483 N of Welshpool	1534	153	10	4	1544	157	0.7%	2.6%
32	A470 - From A458 to Dolgellau	2233	85	0	0	2233	85	0.0%	0.0%
33	A489 - From A470 to Machynlleth	3363	166	0	0	3363	166	0.0%	0.0%

Dec-21

ALL TRAFFIC IS TWO WAY DAILY FLOWS, ON MONTHLY TIME PERIODS

LINK INFORMATION		BASE NETWORK FLOWS		STMP FLOWS (BASE + DISTRIBUTED)		TOTAL FLOWS		% IMPACT	
LINK	LOCATION	AADT	HGV	AADT	HGV	AADT	HGV	AADT	HGV
1	A483 - FROM A5 TO A539 SOUTH OF WREXHAM	26702	2206	0	0	26702	2206	0.0%	0.0%
2	A5 - FROM A5 CHIRK TO A495 NORTH OF OSWESTRY	26417	2139	0	0	26417	2139	0.0%	0.0%
3	A5 - BETWEEN A483 & A495, EAST OF OSWESTRY	27467	2553	0	0	27467	2553	0.0%	0.0%
4	A5 - EAST OF A483 TOWARDS SHREWSBURY	20864	1401	0	0	20864	1401	0.0%	0.0%
5	A483 - FROM A495 TO A5	13504	1138	11	5	13516	1143	0.1%	0.4%
6	A483 - FROM A458 TO A495	9116	962	11	5	9128	967	0.1%	0.5%
7	A458 - FROM A483 TO SHREWSBURY - EAST OF WELSHPOOL	8446	704	14	5	8459	709	0.2%	0.8%
8	A483 - BETWEEN A458/A483 AND WELSHPOOL STATION	15140	1152	15	6	15155	1158	0.1%	0.5%
9	A458 - From A483 To B4392 - WELSHPOOL CENTRE	4823	268	30	12	4853	280	0.6%	4.5%
10	A458 - From B4392 To A495	4532	204	40	16	4572	219	0.9%	7.8%
11	A495 - FROM A458 TO A483, NORTH OF WELSHPOOL	4058	238	13	5	4071	243	0.3%	2.2%
12	A458 - FROM A495 TO B4395	4749	169	53	21	4802	190	1.1%	12.5%
13	A458 - FROM B4395 to A470	2764	118	56	22	2820	141	2.0%	18.8%
14	A483 - FROM WELSHPOOL TO NEWTOWN A489	10523	1263	15	6	10538	1269	0.1%	0.5%
15	A483 - FROM A489 TO A483 - NEWTOWN CENTRE	17344	1488	15	6	17359	1494	0.1%	0.4%
16	A489 - FROM A483 TO A470	8241	608	0	0	8241	608	0.0%	0.0%
17	A470 - BETWEEN A489 AND TALERDDIG	3644	435	0	0	3644	435	0.0%	0.0%
18	A470 - BETWEEN TALERDDIG AND CEMMAES	2207	259	0	0	2207	259	0.0%	0.0%
19	A470 - BETWEEN CEMMAES AND A458	2511	152	3	1	2514	153	0.1%	0.7%
21	A470 - FROM A489 TO B4518 LLANIDLOES	6518	532	0	0	6518	532	0.0%	0.0%
22	A489 - BETWEEN A483 NEWTOWN AND KERRY	2635	150	0	0	2635	150	0.0%	0.0%
24	A483 - BETWEEN A483/A489 IN NEWTOWN AND DOLFOR	2440	240	0	0	2440	240	0.0%	0.0%
25	A483 - FROM DOLFOR TO B4356	2874	163	0	0	2874	163	0.0%	0.0%
26	A483 - FROM B4356 TO A44	3207	186	0	0	3207	186	0.0%	0.0%
27	A44 - FROM A483 TO A488 CROSSGATES EAST	4014	233	0	0	4014	233	0.0%	0.0%
28	A44 - FROM A483 TO A470 - CROSSGATES WEST	1923	116	0	0	1923	116	0.0%	0.0%
29	A483 - FROM A44 TO A4081 - LLANDRINDOD WELLS	7728	318	0	0	7728	318	0.0%	0.0%
30	A483 - FROM A4081 TO A470 - LLANDRINDOD WELLS	8540	284	0	0	8540	284	0.0%	0.0%
31	B4392 - From A458 to A483 N of Welshpool	1534	153	10	4	1544	157	0.7%	2.6%
32	A470 - From A458 to Dolgellau	2233	85	0	0	2233	85	0.0%	0.0%
33	A489 - From A470 to Machynlleth	3363	166	0	0	3363	166	0.0%	0.0%

Jan-22

ALL TRAFFIC IS TWO WAY DAILY FLOWS, ON MONTHLY TIME PERIODS

LINK INFORMATION		BASE NETWORK FLOWS		STMP FLOWS (BASE + DISTRIBUTED)		TOTAL FLOWS		% IMPACT	
LINK	LOCATION	AADT	HGV	AADT	HGV	AADT	HGV	AADT	HGV
1	A483 - FROM A5 TO A539 SOUTH OF WREXHAM	26979	2228	0	0	26979	2228	0.0%	0.0%
2	A5 - FROM A5 CHIRK TO A495 NORTH OF OSWESTRY	26691	2161	0	0	26691	2161	0.0%	0.0%
3	A5 - BETWEEN A483 & A495, EAST OF OSWESTRY	27896	2593	0	0	27896	2593	0.0%	0.0%
4	A5 - EAST OF A483 TOWARDS SHREWSBURY	21190	1423	0	0	21190	1423	0.0%	0.0%
5	A483 - FROM A495 TO A5	13715	1156	12	4	13727	1161	0.1%	0.4%
6	A483 - FROM A458 TO A495	9187	970	12	4	9199	974	0.1%	0.5%
7	A458 - FROM A483 TO SHREWSBURY - EAST OF WELSHPOOL	8511	710	14	5	8525	715	0.2%	0.7%
8	A483 - BETWEEN A458/A483 AND WELSHPOOL STATION	15257	1161	16	6	15273	1167	0.1%	0.5%
9	A458 - From A483 To B4392 - WELSHPOOL CENTRE	4860	270	31	12	4891	281	0.6%	4.3%
10	A458 - From B4392 To A495	4567	205	41	15	4608	220	0.9%	7.5%
11	A495 - FROM A458 TO A483, NORTH OF WELSHPOOL	4091	240	14	5	4105	245	0.3%	2.1%
12	A458 - FROM A495 TO B4395	4788	170	55	20	4843	191	1.2%	12.0%
13	A458 - FROM B4395 to A470	2786	119	58	21	2844	141	2.1%	18.0%
14	A483 - FROM WELSHPOOL TO NEWTOWN A489	10591	1271	16	6	10607	1277	0.1%	0.5%
15	A483 - FROM A489 TO A483 - NEWTOWN CENTRE	17456	1497	16	6	17472	1503	0.1%	0.4%
16	A489 - FROM A483 TO A470	8295	612	0	0	8295	612	0.0%	0.0%
17	A470 - BETWEEN A489 AND TALERDDIG	3674	439	0	0	3674	439	0.0%	0.0%
18	A470 - BETWEEN TALERDDIG AND CEMMAES	2225	261	0	0	2225	261	0.0%	0.0%
19	A470 - BETWEEN CEMMAES AND A458	2532	153	3	1	2535	154	0.1%	0.7%
21	A470 - FROM A489 TO B4518 LLANIDLOES	6571	536	0	0	6571	536	0.0%	0.0%
22	A489 - BETWEEN A483 NEWTOWN AND KERRY	2652	151	0	0	2652	151	0.0%	0.0%
24	A483 - BETWEEN A483/A489 IN NEWTOWN AND DOLFOR	2456	242	0	0	2456	242	0.0%	0.0%
25	A483 - FROM DOLFOR TO B4356	2898	164	0	0	2898	164	0.0%	0.0%
26	A483 - FROM B4356 TO A44	3234	187	0	0	3234	187	0.0%	0.0%
27	A44 - FROM A483 TO A488 CROSSGATES EAST	4047	235	0	0	4047	235	0.0%	0.0%
28	A44 - FROM A483 TO A470 - CROSSGATES WEST	1939	117	0	0	1939	117	0.0%	0.0%
29	A483 - FROM A44 TO A4081 - LLANDRINDOD WELLS	7791	320	0	0	7791	320	0.0%	0.0%
30	A483 - FROM A4081 TO A470 - LLANDRINDOD WELLS	8609	286	0	0	8609	286	0.0%	0.0%
31	B4392 - From A458 to A483 N of Welshpool	1547	154	10	4	1557	158	0.7%	2.5%
32	A470 - From A458 to Dolgellau	2252	85	0	0	2252	85	0.0%	0.0%
33	A489 - From A470 to Machynlleth	3390	167	0	0	3390	167	0.0%	0.0%

Feb-22

ALL TRAFFIC IS TWO WAY DAILY FLOWS, ON MONTHLY TIME PERIODS

LINK INFORMATION		BASE NETWORK FLOWS		STMP FLOWS (BASE + DISTRIBUTED)		TOTAL FLOWS		% IMPACT	
LINK	LOCATION	AADT	HGV	AADT	HGV	AADT	HGV	AADT	HGV
1	A483 - FROM A5 TO A539 SOUTH OF WREXHAM	26979	2228	0	0	26979	2228	0.0%	0.0%
2	A5 - FROM A5 CHIRK TO A495 NORTH OF OSWESTRY	26691	2161	0	0	26691	2161	0.0%	0.0%
3	A5 - BETWEEN A483 & A495, EAST OF OSWESTRY	27896	2593	0	0	27896	2593	0.0%	0.0%
4	A5 - EAST OF A483 TOWARDS SHREWSBURY	21190	1423	0	0	21190	1423	0.0%	0.0%
5	A483 - FROM A495 TO A5	13715	1156	12	4	13727	1161	0.1%	0.4%
6	A483 - FROM A458 TO A495	9187	970	12	4	9199	974	0.1%	0.5%
7	A458 - FROM A483 TO SHREWSBURY - EAST OF WELSHPOOL	8511	710	14	5	8525	715	0.2%	0.7%
8	A483 - BETWEEN A458/A483 AND WELSHPOOL STATION	15257	1161	16	6	15273	1167	0.1%	0.5%
9	A458 - From A483 To B4392 - WELSHPOOL CENTRE	4860	270	31	12	4891	281	0.6%	4.3%
10	A458 - From B4392 To A495	4567	205	41	15	4608	220	0.9%	7.5%
11	A495 - FROM A458 TO A483, NORTH OF WELSHPOOL	4091	240	14	5	4105	245	0.3%	2.1%
12	A458 - FROM A495 TO B4395	4788	170	55	20	4843	191	1.2%	12.0%
13	A458 - FROM B4395 to A470	2786	119	58	21	2844	141	2.1%	18.0%
14	A483 - FROM WELSHPOOL TO NEWTOWN A489	10591	1271	16	6	10607	1277	0.1%	0.5%
15	A483 - FROM A489 TO A483 - NEWTOWN CENTRE	17456	1497	16	6	17472	1503	0.1%	0.4%
16	A489 - FROM A483 TO A470	8295	612	0	0	8295	612	0.0%	0.0%
17	A470 - BETWEEN A489 AND TALERDDIG	3674	439	0	0	3674	439	0.0%	0.0%
18	A470 - BETWEEN TALERDDIG AND CEMMAES	2225	261	0	0	2225	261	0.0%	0.0%
19	A470 - BETWEEN CEMMAES AND A458	2532	153	3	1	2535	154	0.1%	0.7%
21	A470 - FROM A489 TO B4518 LLANIDLOES	6571	536	0	0	6571	536	0.0%	0.0%
22	A489 - BETWEEN A483 NEWTOWN AND KERRY	2652	151	0	0	2652	151	0.0%	0.0%
24	A483 - BETWEEN A483/A489 IN NEWTOWN AND DOLFOR	2456	242	0	0	2456	242	0.0%	0.0%
25	A483 - FROM DOLFOR TO B4356	2898	164	0	0	2898	164	0.0%	0.0%
26	A483 - FROM B4356 TO A44	3234	187	0	0	3234	187	0.0%	0.0%
27	A44 - FROM A483 TO A488 CROSSGATES EAST	4047	235	0	0	4047	235	0.0%	0.0%
28	A44 - FROM A483 TO A470 - CROSSGATES WEST	1939	117	0	0	1939	117	0.0%	0.0%
29	A483 - FROM A44 TO A4081 - LLANDRINDOD WELLS	7791	320	0	0	7791	320	0.0%	0.0%
30	A483 - FROM A4081 TO A470 - LLANDRINDOD WELLS	8609	286	0	0	8609	286	0.0%	0.0%
31	B4392 - From A458 to A483 N of Welshpool	1547	154	10	4	1557	158	0.7%	2.5%
32	A470 - From A458 to Dolgellau	2252	85	0	0	2252	85	0.0%	0.0%
33	A489 - From A470 to Machynlleth	3390	167	0	0	3390	167	0.0%	0.0%

Mar-22

ALL TRAFFIC IS TWO WAY DAILY FLOWS, ON MONTHLY TIME PERIODS

LINK INFORMATION		BASE NETWORK FLOWS		STMP FLOWS (BASE + DISTRIBUTED)		TOTAL FLOWS		% IMPACT	
LINK	LOCATION	AADT	HGV	AADT	HGV	AADT	HGV	AADT	HGV
1	A483 - FROM A5 TO A539 SOUTH OF WREXHAM	26979	2228	0	0	26979	2228	0.0%	0.0%
2	A5 - FROM A5 CHIRK TO A495 NORTH OF OSWESTRY	26691	2161	0	0	26691	2161	0.0%	0.0%
3	A5 - BETWEEN A483 & A495, EAST OF OSWESTRY	27896	2593	0	0	27896	2593	0.0%	0.0%
4	A5 - EAST OF A483 TOWARDS SHREWSBURY	21190	1423	0	0	21190	1423	0.0%	0.0%
5	A483 - FROM A495 TO A5	13715	1156	12	4	13727	1161	0.1%	0.4%
6	A483 - FROM A458 TO A495	9187	970	12	4	9199	974	0.1%	0.5%
7	A458 - FROM A483 TO SHREWSBURY - EAST OF WELSHPOOL	8511	710	14	5	8525	715	0.2%	0.7%
8	A483 - BETWEEN A458/A483 AND WELSHPOOL STATION	15257	1161	16	6	15273	1167	0.1%	0.5%
9	A458 - From A483 To B4392 - WELSHPOOL CENTRE	4860	270	31	12	4891	281	0.6%	4.3%
10	A458 - From B4392 To A495	4567	205	41	15	4608	220	0.9%	7.5%
11	A495 - FROM A458 TO A483, NORTH OF WELSHPOOL	4091	240	14	5	4105	245	0.3%	2.1%
12	A458 - FROM A495 TO B4395	4788	170	55	20	4843	191	1.2%	12.0%
13	A458 - FROM B4395 to A470	2786	119	58	21	2844	141	2.1%	18.0%
14	A483 - FROM WELSHPOOL TO NEWTOWN A489	10591	1271	16	6	10607	1277	0.1%	0.5%
15	A483 - FROM A489 TO A483 - NEWTOWN CENTRE	17456	1497	16	6	17472	1503	0.1%	0.4%
16	A489 - FROM A483 TO A470	8295	612	0	0	8295	612	0.0%	0.0%
17	A470 - BETWEEN A489 AND TALERDDIG	3674	439	0	0	3674	439	0.0%	0.0%
18	A470 - BETWEEN TALERDDIG AND CEMMAES	2225	261	0	0	2225	261	0.0%	0.0%
19	A470 - BETWEEN CEMMAES AND A458	2532	153	3	1	2535	154	0.1%	0.7%
21	A470 - FROM A489 TO B4518 LLANIDLOES	6571	536	0	0	6571	536	0.0%	0.0%
22	A489 - BETWEEN A483 NEWTOWN AND KERRY	2652	151	0	0	2652	151	0.0%	0.0%
24	A483 - BETWEEN A483/A489 IN NEWTOWN AND DOLFOR	2456	242	0	0	2456	242	0.0%	0.0%
25	A483 - FROM DOLFOR TO B4356	2898	164	0	0	2898	164	0.0%	0.0%
26	A483 - FROM B4356 TO A44	3234	187	0	0	3234	187	0.0%	0.0%
27	A44 - FROM A483 TO A488 CROSSGATES EAST	4047	235	0	0	4047	235	0.0%	0.0%
28	A44 - FROM A483 TO A470 - CROSSGATES WEST	1939	117	0	0	1939	117	0.0%	0.0%
29	A483 - FROM A44 TO A4081 - LLANDRINDOD WELLS	7791	320	0	0	7791	320	0.0%	0.0%
30	A483 - FROM A4081 TO A470 - LLANDRINDOD WELLS	8609	286	0	0	8609	286	0.0%	0.0%
31	B4392 - From A458 to A483 N of Welshpool	1547	154	10	4	1557	158	0.7%	2.5%
32	A470 - From A458 to Dolgellau	2252	85	0	0	2252	85	0.0%	0.0%
33	A489 - From A470 to Machynlleth	3390	167	0	0	3390	167	0.0%	0.0%

Apr-22

ALL TRAFFIC IS TWO WAY DAILY FLOWS, ON MONTHLY TIME PERIODS

LINK INFORMATION		BASE NETWORK FLOWS		STMP FLOWS (BASE + DISTRIBUTED)		TOTAL FLOWS		% IMPACT	
LINK	LOCATION	AADT	HGV	AADT	HGV	AADT	HGV	AADT	HGV
1	A483 - FROM A5 TO A539 SOUTH OF WREXHAM	26979	2228	0	0	26979	2228	0.0%	0.0%
2	A5 - FROM A5 CHIRK TO A495 NORTH OF OSWESTRY	26691	2161	0	0	26691	2161	0.0%	0.0%
3	A5 - BETWEEN A483 & A495, EAST OF OSWESTRY	27896	2593	0	0	27896	2593	0.0%	0.0%
4	A5 - EAST OF A483 TOWARDS SHREWSBURY	21190	1423	0	0	21190	1423	0.0%	0.0%
5	A483 - FROM A495 TO A5	13715	1156	11	4	13726	1160	0.1%	0.4%
6	A483 - FROM A458 TO A495	9187	970	11	4	9198	974	0.1%	0.4%
7	A458 - FROM A483 TO SHREWSBURY - EAST OF WELSHPOOL	8511	710	13	5	8524	714	0.2%	0.7%
8	A483 - BETWEEN A458/A483 AND WELSHPOOL STATION	15257	1161	15	5	15272	1166	0.1%	0.5%
9	A458 - From A483 To B4392 - WELSHPOOL CENTRE	4860	270	29	11	4889	280	0.6%	4.0%
10	A458 - From B4392 To A495	4567	205	38	14	4605	219	0.8%	6.9%
11	A495 - FROM A458 TO A483, NORTH OF WELSHPOOL	4091	240	13	5	4104	244	0.3%	2.0%
12	A458 - FROM A495 TO B4395	4788	170	51	19	4839	189	1.1%	11.1%
13	A458 - FROM B4395 to A470	2786	119	54	20	2840	139	1.9%	16.7%
14	A483 - FROM WELSHPOOL TO NEWTOWN A489	10591	1271	15	5	10605	1276	0.1%	0.4%
15	A483 - FROM A489 TO A483 - NEWTOWN CENTRE	17456	1497	15	5	17471	1503	0.1%	0.4%
16	A489 - FROM A483 TO A470	8295	612	0	0	8295	612	0.0%	0.0%
17	A470 - BETWEEN A489 AND TALERDDIG	3674	439	0	0	3674	439	0.0%	0.0%
18	A470 - BETWEEN TALERDDIG AND CEMMAES	2225	261	0	0	2225	261	0.0%	0.0%
19	A470 - BETWEEN CEMMAES AND A458	2532	153	3	1	2534	154	0.1%	0.7%
21	A470 - FROM A489 TO B4518 LLANIDLOES	6571	536	0	0	6571	536	0.0%	0.0%
22	A489 - BETWEEN A483 NEWTOWN AND KERRY	2652	151	0	0	2652	151	0.0%	0.0%
24	A483 - BETWEEN A483/A489 IN NEWTOWN AND DOLFOR	2456	242	0	0	2456	242	0.0%	0.0%
25	A483 - FROM DOLFOR TO B4356	2898	164	0	0	2898	164	0.0%	0.0%
26	A483 - FROM B4356 TO A44	3234	187	0	0	3234	187	0.0%	0.0%
27	A44 - FROM A483 TO A488 CROSSGATES EAST	4047	235	0	0	4047	235	0.0%	0.0%
28	A44 - FROM A483 TO A470 - CROSSGATES WEST	1939	117	0	0	1939	117	0.0%	0.0%
29	A483 - FROM A44 TO A4081 - LLANDRINDOD WELLS	7791	320	0	0	7791	320	0.0%	0.0%
30	A483 - FROM A4081 TO A470 - LLANDRINDOD WELLS	8609	286	0	0	8609	286	0.0%	0.0%
31	B4392 - From A458 to A483 N of Welshpool	1547	154	10	4	1556	158	0.6%	2.3%
32	A470 - From A458 to Dolgellau	2252	85	0	0	2252	85	0.0%	0.0%
33	A489 - From A470 to Machynlleth	3390	167	0	0	3390	167	0.0%	0.0%

May-22

ALL TRAFFIC IS TWO WAY DAILY FLOWS, ON MONTHLY TIME PERIODS

LINK INFORMATION		BASE NETWORK FLOWS		STMP FLOWS (BASE + DISTRIBUTED)		TOTAL FLOWS		% IMPACT	
LINK	LOCATION	AADT	HGV	AADT	HGV	AADT	HGV	AADT	HGV
1	A483 - FROM A5 TO A539 SOUTH OF WREXHAM	26979	2228	0	0	26979	2228	0.0%	0.0%
2	A5 - FROM A5 CHIRK TO A495 NORTH OF OSWESTRY	26691	2161	0	0	26691	2161	0.0%	0.0%
3	A5 - BETWEEN A483 & A495, EAST OF OSWESTRY	27896	2593	0	0	27896	2593	0.0%	0.0%
4	A5 - EAST OF A483 TOWARDS SHREWSBURY	21190	1423	0	0	21190	1423	0.0%	0.0%
5	A483 - FROM A495 TO A5	13715	1156	11	4	13726	1160	0.1%	0.4%
6	A483 - FROM A458 TO A495	9187	970	11	4	9198	974	0.1%	0.4%
7	A458 - FROM A483 TO SHREWSBURY - EAST OF WELSHPOOL	8511	710	13	5	8524	714	0.2%	0.7%
8	A483 - BETWEEN A458/A483 AND WELSHPOOL STATION	15257	1161	15	5	15272	1166	0.1%	0.5%
9	A458 - From A483 To B4392 - WELSHPOOL CENTRE	4860	270	29	11	4889	280	0.6%	4.0%
10	A458 - From B4392 To A495	4567	205	38	14	4605	219	0.8%	6.9%
11	A495 - FROM A458 TO A483, NORTH OF WELSHPOOL	4091	240	13	5	4104	244	0.3%	2.0%
12	A458 - FROM A495 TO B4395	4788	170	51	19	4839	189	1.1%	11.1%
13	A458 - FROM B4395 to A470	2786	119	54	20	2840	139	1.9%	16.7%
14	A483 - FROM WELSHPOOL TO NEWTOWN A489	10591	1271	15	5	10605	1276	0.1%	0.4%
15	A483 - FROM A489 TO A483 - NEWTOWN CENTRE	17456	1497	15	5	17471	1503	0.1%	0.4%
16	A489 - FROM A483 TO A470	8295	612	0	0	8295	612	0.0%	0.0%
17	A470 - BETWEEN A489 AND TALERDDIG	3674	439	0	0	3674	439	0.0%	0.0%
18	A470 - BETWEEN TALERDDIG AND CEMMAES	2225	261	0	0	2225	261	0.0%	0.0%
19	A470 - BETWEEN CEMMAES AND A458	2532	153	3	1	2534	154	0.1%	0.7%
21	A470 - FROM A489 TO B4518 LLANIDLOES	6571	536	0	0	6571	536	0.0%	0.0%
22	A489 - BETWEEN A483 NEWTOWN AND KERRY	2652	151	0	0	2652	151	0.0%	0.0%
24	A483 - BETWEEN A483/A489 IN NEWTOWN AND DOLFOR	2456	242	0	0	2456	242	0.0%	0.0%
25	A483 - FROM DOLFOR TO B4356	2898	164	0	0	2898	164	0.0%	0.0%
26	A483 - FROM B4356 TO A44	3234	187	0	0	3234	187	0.0%	0.0%
27	A44 - FROM A483 TO A488 CROSSGATES EAST	4047	235	0	0	4047	235	0.0%	0.0%
28	A44 - FROM A483 TO A470 - CROSSGATES WEST	1939	117	0	0	1939	117	0.0%	0.0%
29	A483 - FROM A44 TO A4081 - LLANDRINDOD WELLS	7791	320	0	0	7791	320	0.0%	0.0%
30	A483 - FROM A4081 TO A470 - LLANDRINDOD WELLS	8609	286	0	0	8609	286	0.0%	0.0%
31	B4392 - From A458 to A483 N of Welshpool	1547	154	10	4	1556	158	0.6%	2.3%
32	A470 - From A458 to Dolgellau	2252	85	0	0	2252	85	0.0%	0.0%
33	A489 - From A470 to Machynlleth	3390	167	0	0	3390	167	0.0%	0.0%

Jun-22

ALL TRAFFIC IS TWO WAY DAILY FLOWS, ON MONTHLY TIME PERIODS

LINK INFORMATION		BASE NETWORK FLOWS		STMP FLOWS (BASE + DISTRIBUTED)		TOTAL FLOWS		% IMPACT	
LINK	LOCATION	AADT	HGV	AADT	HGV	AADT	HGV	AADT	HGV
1	A483 - FROM A5 TO A539 SOUTH OF WREXHAM	26979	2228	0	0	26979	2228	0.0%	0.0%
2	A5 - FROM A5 CHIRK TO A495 NORTH OF OSWESTRY	26691	2161	0	0	26691	2161	0.0%	0.0%
3	A5 - BETWEEN A483 & A495, EAST OF OSWESTRY	27896	2593	0	0	27896	2593	0.0%	0.0%
4	A5 - EAST OF A483 TOWARDS SHREWSBURY	21190	1423	0	0	21190	1423	0.0%	0.0%
5	A483 - FROM A495 TO A5	13715	1156	11	4	13726	1160	0.1%	0.4%
6	A483 - FROM A458 TO A495	9187	970	11	4	9198	974	0.1%	0.4%
7	A458 - FROM A483 TO SHREWSBURY - EAST OF WELSHPOOL	8511	710	13	5	8524	714	0.2%	0.7%
8	A483 - BETWEEN A458/A483 AND WELSHPOOL STATION	15257	1161	15	5	15272	1166	0.1%	0.5%
9	A458 - From A483 To B4392 - WELSHPOOL CENTRE	4860	270	29	11	4889	280	0.6%	4.0%
10	A458 - From B4392 To A495	4567	205	38	14	4605	219	0.8%	6.9%
11	A495 - FROM A458 TO A483, NORTH OF WELSHPOOL	4091	240	13	5	4104	244	0.3%	2.0%
12	A458 - FROM A495 TO B4395	4788	170	51	19	4839	189	1.1%	11.1%
13	A458 - FROM B4395 to A470	2786	119	54	20	2840	139	1.9%	16.7%
14	A483 - FROM WELSHPOOL TO NEWTOWN A489	10591	1271	15	5	10605	1276	0.1%	0.4%
15	A483 - FROM A489 TO A483 - NEWTOWN CENTRE	17456	1497	15	5	17471	1503	0.1%	0.4%
16	A489 - FROM A483 TO A470	8295	612	0	0	8295	612	0.0%	0.0%
17	A470 - BETWEEN A489 AND TALERDDIG	3674	439	0	0	3674	439	0.0%	0.0%
18	A470 - BETWEEN TALERDDIG AND CEMMAES	2225	261	0	0	2225	261	0.0%	0.0%
19	A470 - BETWEEN CEMMAES AND A458	2532	153	3	1	2534	154	0.1%	0.7%
21	A470 - FROM A489 TO B4518 LLANIDLOES	6571	536	0	0	6571	536	0.0%	0.0%
22	A489 - BETWEEN A483 NEWTOWN AND KERRY	2652	151	0	0	2652	151	0.0%	0.0%
24	A483 - BETWEEN A483/A489 IN NEWTOWN AND DOLFOR	2456	242	0	0	2456	242	0.0%	0.0%
25	A483 - FROM DOLFOR TO B4356	2898	164	0	0	2898	164	0.0%	0.0%
26	A483 - FROM B4356 TO A44	3234	187	0	0	3234	187	0.0%	0.0%
27	A44 - FROM A483 TO A488 CROSSGATES EAST	4047	235	0	0	4047	235	0.0%	0.0%
28	A44 - FROM A483 TO A470 - CROSSGATES WEST	1939	117	0	0	1939	117	0.0%	0.0%
29	A483 - FROM A44 TO A4081 - LLANDRINDOD WELLS	7791	320	0	0	7791	320	0.0%	0.0%
30	A483 - FROM A4081 TO A470 - LLANDRINDOD WELLS	8609	286	0	0	8609	286	0.0%	0.0%
31	B4392 - From A458 to A483 N of Welshpool	1547	154	10	4	1556	158	0.6%	2.3%
32	A470 - From A458 to Dolgellau	2252	85	0	0	2252	85	0.0%	0.0%
33	A489 - From A470 to Machynlleth	3390	167	0	0	3390	167	0.0%	0.0%

Jul-22

ALL TRAFFIC IS TWO WAY DAILY FLOWS, ON MONTHLY TIME PERIODS

LINK INFORMATION		BASE NETWORK FLOWS		STMP FLOWS (BASE + DISTRIBUTED)		TOTAL FLOWS		% IMPACT	
LINK	LOCATION	AADT	HGV	AADT	HGV	AADT	HGV	AADT	HGV
1	A483 - FROM A5 TO A539 SOUTH OF WREXHAM	26979	2228	0	0	26979	2228	0.0%	0.0%
2	A5 - FROM A5 CHIRK TO A495 NORTH OF OSWESTRY	26691	2161	0	0	26691	2161	0.0%	0.0%
3	A5 - BETWEEN A483 & A495, EAST OF OSWESTRY	27896	2593	0	0	27896	2593	0.0%	0.0%
4	A5 - EAST OF A483 TOWARDS SHREWSBURY	21190	1423	0	0	21190	1423	0.0%	0.0%
5	A483 - FROM A495 TO A5	13715	1156	10	4	13726	1160	0.1%	0.3%
6	A483 - FROM A458 TO A495	9187	970	10	4	9197	974	0.1%	0.4%
7	A458 - FROM A483 TO SHREWSBURY - EAST OF WELSHPOOL	8511	710	12	5	8523	714	0.1%	0.7%
8	A483 - BETWEEN A458/A483 AND WELSHPOOL STATION	15257	1161	13	5	15271	1166	0.1%	0.5%
9	A458 - From A483 To B4392 - WELSHPOOL CENTRE	4860	270	27	11	4887	280	0.6%	3.9%
10	A458 - From B4392 To A495	4567	205	36	14	4603	219	0.8%	6.8%
11	A495 - FROM A458 TO A483, NORTH OF WELSHPOOL	4091	240	12	5	4103	244	0.3%	1.9%
12	A458 - FROM A495 TO B4395	4788	170	48	19	4835	189	1.0%	10.9%
13	A458 - FROM B4395 to A470	2786	119	50	20	2836	139	1.8%	16.4%
14	A483 - FROM WELSHPOOL TO NEWTOWN A489	10591	1271	13	5	10604	1276	0.1%	0.4%
15	A483 - FROM A489 TO A483 - NEWTOWN CENTRE	17456	1497	13	5	17469	1502	0.1%	0.4%
16	A489 - FROM A483 TO A470	8295	612	0	0	8295	612	0.0%	0.0%
17	A470 - BETWEEN A489 AND TALERDDIG	3674	439	0	0	3674	439	0.0%	0.0%
18	A470 - BETWEEN TALERDDIG AND CEMMAES	2225	261	0	0	2225	261	0.0%	0.0%
19	A470 - BETWEEN CEMMAES AND A458	2532	153	3	1	2534	154	0.1%	0.6%
21	A470 - FROM A489 TO B4518 LLANIDLOES	6571	536	0	0	6571	536	0.0%	0.0%
22	A489 - BETWEEN A483 NEWTOWN AND KERRY	2652	151	0	0	2652	151	0.0%	0.0%
24	A483 - BETWEEN A483/A489 IN NEWTOWN AND DOLFOR	2456	242	0	0	2456	242	0.0%	0.0%
25	A483 - FROM DOLFOR TO B4356	2898	164	0	0	2898	164	0.0%	0.0%
26	A483 - FROM B4356 TO A44	3234	187	0	0	3234	187	0.0%	0.0%
27	A44 - FROM A483 TO A488 CROSSGATES EAST	4047	235	0	0	4047	235	0.0%	0.0%
28	A44 - FROM A483 TO A470 - CROSSGATES WEST	1939	117	0	0	1939	117	0.0%	0.0%
29	A483 - FROM A44 TO A4081 - LLANDRINDOD WELLS	7791	320	0	0	7791	320	0.0%	0.0%
30	A483 - FROM A4081 TO A470 - LLANDRINDOD WELLS	8609	286	0	0	8609	286	0.0%	0.0%
31	B4392 - From A458 to A483 N of Welshpool	1547	154	9	3	1555	158	0.6%	2.3%
32	A470 - From A458 to Dolgellau	2252	85	0	0	2252	85	0.0%	0.0%
33	A489 - From A470 to Machynlleth	3390	167	0	0	3390	167	0.0%	0.0%

Aug-22

ALL TRAFFIC IS TWO WAY DAILY FLOWS, ON MONTHLY TIME PERIODS

LINK INFORMATION		BASE NETWORK FLOWS		STMP FLOWS (BASE + DISTRIBUTED)		TOTAL FLOWS		% IMPACT	
LINK	LOCATION	AADT	HGV	AADT	HGV	AADT	HGV	AADT	HGV
1	A483 - FROM A5 TO A539 SOUTH OF WREXHAM	26979	2228	0	0	26979	2228	0.0%	0.0%
2	A5 - FROM A5 CHIRK TO A495 NORTH OF OSWESTRY	26691	2161	0	0	26691	2161	0.0%	0.0%
3	A5 - BETWEEN A483 & A495, EAST OF OSWESTRY	27896	2593	0	0	27896	2593	0.0%	0.0%
4	A5 - EAST OF A483 TOWARDS SHREWSBURY	21190	1423	0	0	21190	1423	0.0%	0.0%
5	A483 - FROM A495 TO A5	13715	1156	10	4	13726	1160	0.1%	0.3%
6	A483 - FROM A458 TO A495	9187	970	10	4	9197	974	0.1%	0.4%
7	A458 - FROM A483 TO SHREWSBURY - EAST OF WELSHPOOL	8511	710	12	5	8523	714	0.1%	0.7%
8	A483 - BETWEEN A458/A483 AND WELSHPOOL STATION	15257	1161	13	5	15271	1166	0.1%	0.5%
9	A458 - From A483 To B4392 - WELSHPOOL CENTRE	4860	270	27	11	4887	280	0.6%	3.9%
10	A458 - From B4392 To A495	4567	205	36	14	4603	219	0.8%	6.8%
11	A495 - FROM A458 TO A483, NORTH OF WELSHPOOL	4091	240	12	5	4103	244	0.3%	1.9%
12	A458 - FROM A495 TO B4395	4788	170	48	19	4835	189	1.0%	10.9%
13	A458 - FROM B4395 to A470	2786	119	50	20	2836	139	1.8%	16.4%
14	A483 - FROM WELSHPOOL TO NEWTOWN A489	10591	1271	13	5	10604	1276	0.1%	0.4%
15	A483 - FROM A489 TO A483 - NEWTOWN CENTRE	17456	1497	13	5	17469	1502	0.1%	0.4%
16	A489 - FROM A483 TO A470	8295	612	0	0	8295	612	0.0%	0.0%
17	A470 - BETWEEN A489 AND TALERDDIG	3674	439	0	0	3674	439	0.0%	0.0%
18	A470 - BETWEEN TALERDDIG AND CEMMAES	2225	261	0	0	2225	261	0.0%	0.0%
19	A470 - BETWEEN CEMMAES AND A458	2532	153	3	1	2534	154	0.1%	0.6%
21	A470 - FROM A489 TO B4518 LLANIDLOES	6571	536	0	0	6571	536	0.0%	0.0%
22	A489 - BETWEEN A483 NEWTOWN AND KERRY	2652	151	0	0	2652	151	0.0%	0.0%
24	A483 - BETWEEN A483/A489 IN NEWTOWN AND DOLFOR	2456	242	0	0	2456	242	0.0%	0.0%
25	A483 - FROM DOLFOR TO B4356	2898	164	0	0	2898	164	0.0%	0.0%
26	A483 - FROM B4356 TO A44	3234	187	0	0	3234	187	0.0%	0.0%
27	A44 - FROM A483 TO A488 CROSSGATES EAST	4047	235	0	0	4047	235	0.0%	0.0%
28	A44 - FROM A483 TO A470 - CROSSGATES WEST	1939	117	0	0	1939	117	0.0%	0.0%
29	A483 - FROM A44 TO A4081 - LLANDRINDOD WELLS	7791	320	0	0	7791	320	0.0%	0.0%
30	A483 - FROM A4081 TO A470 - LLANDRINDOD WELLS	8609	286	0	0	8609	286	0.0%	0.0%
31	B4392 - From A458 to A483 N of Welshpool	1547	154	9	3	1555	158	0.6%	2.3%
32	A470 - From A458 to Dolgellau	2252	85	0	0	2252	85	0.0%	0.0%
33	A489 - From A470 to Machynlleth	3390	167	0	0	3390	167	0.0%	0.0%

Sep-22

ALL TRAFFIC IS TWO WAY DAILY FLOWS, ON MONTHLY TIME PERIODS

LINK INFORMATION		BASE NETWORK FLOWS		STMP FLOWS (BASE + DISTRIBUTED)		TOTAL FLOWS		% IMPACT	
LINK	LOCATION	AADT	HGV	AADT	HGV	AADT	HGV	AADT	HGV
1	A483 - FROM A5 TO A539 SOUTH OF WREXHAM	26979	2228	0	0	26979	2228	0.0%	0.0%
2	A5 - FROM A5 CHIRK TO A495 NORTH OF OSWESTRY	26691	2161	0	0	26691	2161	0.0%	0.0%
3	A5 - BETWEEN A483 & A495, EAST OF OSWESTRY	27896	2593	0	0	27896	2593	0.0%	0.0%
4	A5 - EAST OF A483 TOWARDS SHREWSBURY	21190	1423	0	0	21190	1423	0.0%	0.0%
5	A483 - FROM A495 TO A5	13715	1156	10	4	13726	1160	0.1%	0.3%
6	A483 - FROM A458 TO A495	9187	970	10	4	9197	974	0.1%	0.4%
7	A458 - FROM A483 TO SHREWSBURY - EAST OF WELSHPOOL	8511	710	12	5	8523	714	0.1%	0.7%
8	A483 - BETWEEN A458/A483 AND WELSHPOOL STATION	15257	1161	13	5	15271	1166	0.1%	0.5%
9	A458 - From A483 To B4392 - WELSHPOOL CENTRE	4860	270	27	11	4887	280	0.6%	3.9%
10	A458 - From B4392 To A495	4567	205	36	14	4603	219	0.8%	6.8%
11	A495 - FROM A458 TO A483, NORTH OF WELSHPOOL	4091	240	12	5	4103	244	0.3%	1.9%
12	A458 - FROM A495 TO B4395	4788	170	48	19	4835	189	1.0%	10.9%
13	A458 - FROM B4395 to A470	2786	119	50	20	2836	139	1.8%	16.4%
14	A483 - FROM WELSHPOOL TO NEWTOWN A489	10591	1271	13	5	10604	1276	0.1%	0.4%
15	A483 - FROM A489 TO A483 - NEWTOWN CENTRE	17456	1497	13	5	17469	1502	0.1%	0.4%
16	A489 - FROM A483 TO A470	8295	612	0	0	8295	612	0.0%	0.0%
17	A470 - BETWEEN A489 AND TALERDDIG	3674	439	0	0	3674	439	0.0%	0.0%
18	A470 - BETWEEN TALERDDIG AND CEMMAES	2225	261	0	0	2225	261	0.0%	0.0%
19	A470 - BETWEEN CEMMAES AND A458	2532	153	3	1	2534	154	0.1%	0.6%
21	A470 - FROM A489 TO B4518 LLANIDLOES	6571	536	0	0	6571	536	0.0%	0.0%
22	A489 - BETWEEN A483 NEWTOWN AND KERRY	2652	151	0	0	2652	151	0.0%	0.0%
24	A483 - BETWEEN A483/A489 IN NEWTOWN AND DOLFOR	2456	242	0	0	2456	242	0.0%	0.0%
25	A483 - FROM DOLFOR TO B4356	2898	164	0	0	2898	164	0.0%	0.0%
26	A483 - FROM B4356 TO A44	3234	187	0	0	3234	187	0.0%	0.0%
27	A44 - FROM A483 TO A488 CROSSGATES EAST	4047	235	0	0	4047	235	0.0%	0.0%
28	A44 - FROM A483 TO A470 - CROSSGATES WEST	1939	117	0	0	1939	117	0.0%	0.0%
29	A483 - FROM A44 TO A4081 - LLANDRINDOD WELLS	7791	320	0	0	7791	320	0.0%	0.0%
30	A483 - FROM A4081 TO A470 - LLANDRINDOD WELLS	8609	286	0	0	8609	286	0.0%	0.0%
31	B4392 - From A458 to A483 N of Welshpool	1547	154	9	3	1555	158	0.6%	2.3%
32	A470 - From A458 to Dolgellau	2252	85	0	0	2252	85	0.0%	0.0%
33	A489 - From A470 to Machynlleth	3390	167	0	0	3390	167	0.0%	0.0%

Oct-22

ALL TRAFFIC IS TWO WAY DAILY FLOWS, ON MONTHLY TIME PERIODS

LINK INFORMATION		BASE NETWORK FLOWS		STMP FLOWS (BASE + DISTRIBUTED)		TOTAL FLOWS		% IMPACT	
LINK	LOCATION	AADT	HGV	AADT	HGV	AADT	HGV	AADT	HGV
1	A483 - FROM A5 TO A539 SOUTH OF WREXHAM	26979	2228	0	0	26979	2228	0.0%	0.0%
2	A5 - FROM A5 CHIRK TO A495 NORTH OF OSWESTRY	26691	2161	0	0	26691	2161	0.0%	0.0%
3	A5 - BETWEEN A483 & A495, EAST OF OSWESTRY	27896	2593	0	0	27896	2593	0.0%	0.0%
4	A5 - EAST OF A483 TOWARDS SHREWSBURY	21190	1423	0	0	21190	1423	0.0%	0.0%
5	A483 - FROM A495 TO A5	13715	1156	7	2	13722	1158	0.1%	0.2%
6	A483 - FROM A458 TO A495	9187	970	7	2	9194	971	0.1%	0.2%
7	A458 - FROM A483 TO SHREWSBURY - EAST OF WELSHPOOL	8511	710	8	2	8519	712	0.1%	0.3%
8	A483 - BETWEEN A458/A483 AND WELSHPOOL STATION	15257	1161	9	2	15266	1163	0.1%	0.2%
9	A458 - From A483 To B4392 - WELSHPOOL CENTRE	4860	270	18	5	4878	274	0.4%	1.7%
10	A458 - From B4392 To A495	4567	205	24	6	4591	211	0.5%	2.9%
11	A495 - FROM A458 TO A483, NORTH OF WELSHPOOL	4091	240	8	2	4099	242	0.2%	0.8%
12	A458 - FROM A495 TO B4395	4788	170	32	8	4820	178	0.7%	4.7%
13	A458 - FROM B4395 to A470	2786	119	34	8	2820	128	1.2%	7.1%
14	A483 - FROM WELSHPOOL TO NEWTOWN A489	10591	1271	9	2	10600	1273	0.1%	0.2%
15	A483 - FROM A489 TO A483 - NEWTOWN CENTRE	17456	1497	9	2	17465	1499	0.1%	0.2%
16	A489 - FROM A483 TO A470	8295	612	0	0	8295	612	0.0%	0.0%
17	A470 - BETWEEN A489 AND TALERDDIG	3674	439	0	0	3674	439	0.0%	0.0%
18	A470 - BETWEEN TALERDDIG AND CEMMAES	2225	261	0	0	2225	261	0.0%	0.0%
19	A470 - BETWEEN CEMMAES AND A458	2532	153	2	0	2533	154	0.1%	0.3%
21	A470 - FROM A489 TO B4518 LLANIDLOES	6571	536	0	0	6571	536	0.0%	0.0%
22	A489 - BETWEEN A483 NEWTOWN AND KERRY	2652	151	0	0	2652	151	0.0%	0.0%
24	A483 - BETWEEN A483/A489 IN NEWTOWN AND DOLFOR	2456	242	0	0	2456	242	0.0%	0.0%
25	A483 - FROM DOLFOR TO B4356	2898	164	0	0	2898	164	0.0%	0.0%
26	A483 - FROM B4356 TO A44	3234	187	0	0	3234	187	0.0%	0.0%
27	A44 - FROM A483 TO A488 CROSSGATES EAST	4047	235	0	0	4047	235	0.0%	0.0%
28	A44 - FROM A483 TO A470 - CROSSGATES WEST	1939	117	0	0	1939	117	0.0%	0.0%
29	A483 - FROM A44 TO A4081 - LLANDRINDOD WELLS	7791	320	0	0	7791	320	0.0%	0.0%
30	A483 - FROM A4081 TO A470 - LLANDRINDOD WELLS	8609	286	0	0	8609	286	0.0%	0.0%
31	B4392 - From A458 to A483 N of Welshpool	1547	154	6	2	1553	156	0.4%	1.0%
32	A470 - From A458 to Dolgellau	2252	85	0	0	2252	85	0.0%	0.0%
33	A489 - From A470 to Machynlleth	3390	167	0	0	3390	167	0.0%	0.0%

Nov-22

ALL TRAFFIC IS TWO WAY DAILY FLOWS, ON MONTHLY TIME PERIODS

LINK INFORMATION		BASE NETWORK FLOWS		STMP FLOWS (BASE + DISTRIBUTED)		TOTAL FLOWS		% IMPACT	
LINK	LOCATION	AADT	HGV	AADT	HGV	AADT	HGV	AADT	HGV
1	A483 - FROM A5 TO A539 SOUTH OF WREXHAM	26979	2228	0	0	26979	2228	0.0%	0.0%
2	A5 - FROM A5 CHIRK TO A495 NORTH OF OSWESTRY	26691	2161	0	0	26691	2161	0.0%	0.0%
3	A5 - BETWEEN A483 & A495, EAST OF OSWESTRY	27896	2593	0	0	27896	2593	0.0%	0.0%
4	A5 - EAST OF A483 TOWARDS SHREWSBURY	21190	1423	0	0	21190	1423	0.0%	0.0%
5	A483 - FROM A495 TO A5	13715	1156	7	2	13722	1158	0.1%	0.2%
6	A483 - FROM A458 TO A495	9187	970	7	2	9194	971	0.1%	0.2%
7	A458 - FROM A483 TO SHREWSBURY - EAST OF WELSHPOOL	8511	710	8	2	8519	712	0.1%	0.3%
8	A483 - BETWEEN A458/A483 AND WELSHPOOL STATION	15257	1161	9	2	15266	1163	0.1%	0.2%
9	A458 - From A483 To B4392 - WELSHPOOL CENTRE	4860	270	18	5	4878	274	0.4%	1.7%
10	A458 - From B4392 To A495	4567	205	24	6	4591	211	0.5%	2.9%
11	A495 - FROM A458 TO A483, NORTH OF WELSHPOOL	4091	240	8	2	4099	242	0.2%	0.8%
12	A458 - FROM A495 TO B4395	4788	170	32	8	4820	178	0.7%	4.7%
13	A458 - FROM B4395 to A470	2786	119	34	8	2820	128	1.2%	7.1%
14	A483 - FROM WELSHPOOL TO NEWTOWN A489	10591	1271	9	2	10600	1273	0.1%	0.2%
15	A483 - FROM A489 TO A483 - NEWTOWN CENTRE	17456	1497	9	2	17465	1499	0.1%	0.2%
16	A489 - FROM A483 TO A470	8295	612	0	0	8295	612	0.0%	0.0%
17	A470 - BETWEEN A489 AND TALERDDIG	3674	439	0	0	3674	439	0.0%	0.0%
18	A470 - BETWEEN TALERDDIG AND CEMMAES	2225	261	0	0	2225	261	0.0%	0.0%
19	A470 - BETWEEN CEMMAES AND A458	2532	153	2	0	2533	154	0.1%	0.3%
21	A470 - FROM A489 TO B4518 LLANIDLOES	6571	536	0	0	6571	536	0.0%	0.0%
22	A489 - BETWEEN A483 NEWTOWN AND KERRY	2652	151	0	0	2652	151	0.0%	0.0%
24	A483 - BETWEEN A483/A489 IN NEWTOWN AND DOLFOR	2456	242	0	0	2456	242	0.0%	0.0%
25	A483 - FROM DOLFOR TO B4356	2898	164	0	0	2898	164	0.0%	0.0%
26	A483 - FROM B4356 TO A44	3234	187	0	0	3234	187	0.0%	0.0%
27	A44 - FROM A483 TO A488 CROSSGATES EAST	4047	235	0	0	4047	235	0.0%	0.0%
28	A44 - FROM A483 TO A470 - CROSSGATES WEST	1939	117	0	0	1939	117	0.0%	0.0%
29	A483 - FROM A44 TO A4081 - LLANDRINDOD WELLS	7791	320	0	0	7791	320	0.0%	0.0%
30	A483 - FROM A4081 TO A470 - LLANDRINDOD WELLS	8609	286	0	0	8609	286	0.0%	0.0%
31	B4392 - From A458 to A483 N of Welshpool	1547	154	6	2	1553	156	0.4%	1.0%
32	A470 - From A458 to Dolgellau	2252	85	0	0	2252	85	0.0%	0.0%
33	A489 - From A470 to Machynlleth	3390	167	0	0	3390	167	0.0%	0.0%

Dec-22

ALL TRAFFIC IS TWO WAY DAILY FLOWS, ON MONTHLY TIME PERIODS

LINK INFORMATION		BASE NETWORK FLOWS		STMP FLOWS (BASE + DISTRIBUTED)		TOTAL FLOWS		% IMPACT	
LINK	LOCATION	AADT	HGV	AADT	HGV	AADT	HGV	AADT	HGV
1	A483 - FROM A5 TO A539 SOUTH OF WREXHAM	26979	2228	0	0	26979	2228	0.0%	0.0%
2	A5 - FROM A5 CHIRK TO A495 NORTH OF OSWESTRY	26691	2161	0	0	26691	2161	0.0%	0.0%
3	A5 - BETWEEN A483 & A495, EAST OF OSWESTRY	27896	2593	0	0	27896	2593	0.0%	0.0%
4	A5 - EAST OF A483 TOWARDS SHREWSBURY	21190	1423	0	0	21190	1423	0.0%	0.0%
5	A483 - FROM A495 TO A5	13715	1156	7	2	13722	1158	0.1%	0.2%
6	A483 - FROM A458 TO A495	9187	970	7	2	9194	971	0.1%	0.2%
7	A458 - FROM A483 TO SHREWSBURY - EAST OF WELSHPOOL	8511	710	8	2	8519	712	0.1%	0.3%
8	A483 - BETWEEN A458/A483 AND WELSHPOOL STATION	15257	1161	9	2	15266	1163	0.1%	0.2%
9	A458 - From A483 To B4392 - WELSHPOOL CENTRE	4860	270	18	5	4878	274	0.4%	1.7%
10	A458 - From B4392 To A495	4567	205	24	6	4591	211	0.5%	2.9%
11	A495 - FROM A458 TO A483, NORTH OF WELSHPOOL	4091	240	8	2	4099	242	0.2%	0.8%
12	A458 - FROM A495 TO B4395	4788	170	32	8	4820	178	0.7%	4.7%
13	A458 - FROM B4395 to A470	2786	119	34	8	2820	128	1.2%	7.1%
14	A483 - FROM WELSHPOOL TO NEWTOWN A489	10591	1271	9	2	10600	1273	0.1%	0.2%
15	A483 - FROM A489 TO A483 - NEWTOWN CENTRE	17456	1497	9	2	17465	1499	0.1%	0.2%
16	A489 - FROM A483 TO A470	8295	612	0	0	8295	612	0.0%	0.0%
17	A470 - BETWEEN A489 AND TALERDDIG	3674	439	0	0	3674	439	0.0%	0.0%
18	A470 - BETWEEN TALERDDIG AND CEMMAES	2225	261	0	0	2225	261	0.0%	0.0%
19	A470 - BETWEEN CEMMAES AND A458	2532	153	2	0	2533	154	0.1%	0.3%
21	A470 - FROM A489 TO B4518 LLANIDLOES	6571	536	0	0	6571	536	0.0%	0.0%
22	A489 - BETWEEN A483 NEWTOWN AND KERRY	2652	151	0	0	2652	151	0.0%	0.0%
24	A483 - BETWEEN A483/A489 IN NEWTOWN AND DOLFOR	2456	242	0	0	2456	242	0.0%	0.0%
25	A483 - FROM DOLFOR TO B4356	2898	164	0	0	2898	164	0.0%	0.0%
26	A483 - FROM B4356 TO A44	3234	187	0	0	3234	187	0.0%	0.0%
27	A44 - FROM A483 TO A488 CROSSGATES EAST	4047	235	0	0	4047	235	0.0%	0.0%
28	A44 - FROM A483 TO A470 - CROSSGATES WEST	1939	117	0	0	1939	117	0.0%	0.0%
29	A483 - FROM A44 TO A4081 - LLANDRINDOD WELLS	7791	320	0	0	7791	320	0.0%	0.0%
30	A483 - FROM A4081 TO A470 - LLANDRINDOD WELLS	8609	286	0	0	8609	286	0.0%	0.0%
31	B4392 - From A458 to A483 N of Welshpool	1547	154	6	2	1553	156	0.4%	1.0%
32	A470 - From A458 to Dolgellau	2252	85	0	0	2252	85	0.0%	0.0%
33	A489 - From A470 to Machynlleth	3390	167	0	0	3390	167	0.0%	0.0%

AVG 2015

ALL TRAFFIC IS TWO WAY DAILY FLOWS, ON MONTHLY TIME PERIODS

LINK INFORMATION		BASE NETWORK FLOWS		STMP FLOWS (BASE + DISTRIBUTED)		TOTAL FLOWS		% IMPACT	
LINK	LOCATION	AADT	HGV	AADT	HGV	AADT	HGV	AADT	HGV
1	A483 - FROM A5 TO A539 SOUTH OF WREXHAM	26979	2228	16	5	26995	2233	0.1%	0.2%
2	A5 - FROM A5 CHIRK TO A495 NORTH OF OSWESTRY	26691	2161	16	5	26707	2166	0.1%	0.2%
3	A5 - BETWEEN A483 & A495, EAST OF OSWESTRY	27896	2593	24	8	27920	2601	0.1%	0.3%
4	A5 - EAST OF A483 TOWARDS SHREWSBURY	21190	1423	8	3	21198	1426	0.0%	0.2%
5	A483 - FROM A495 TO A5	13715	1156	15	6	13731	1162	0.1%	0.5%
6	A483 - FROM A458 TO A495	9187	970	39	18	9226	988	0.4%	1.9%
7	A458 - FROM A483 TO SHREWSBURY - EAST OF WELSHPOOL	8511	710	39	19	8550	728	0.5%	2.6%
8	A483 - BETWEEN A458/A483 AND WELSHPOOL STATION	15257	1161	57	29	15314	1190	0.4%	2.5%
9	A458 - From A483 To B4392 - WELSHPOOL CENTRE	4860	270	66	34	4926	304	1.4%	12.8%
10	A458 - From B4392 To A495	4567	205	150	60	4717	265	3.3%	29.2%
11	A495 - FROM A458 TO A483, NORTH OF WELSHPOOL	4091	240	4	2	4095	241	0.1%	0.8%
12	A458 - FROM A495 TO B4395	4788	170	19	8	4806	178	0.4%	4.5%
13	A458 - FROM B4395 to A470	2786	119	3	1	2789	120	0.1%	0.9%
14	A483 - FROM WELSHPOOL TO NEWTOWN A489	10591	1271	63	30	10653	1301	0.6%	2.4%
15	A483 - FROM A489 TO A483 - NEWTOWN CENTRE	17456	1497	74	37	17530	1534	0.4%	2.5%
16	A489 - FROM A483 TO A470	8295	612	40	22	8334	634	0.5%	3.6%
17	A470 - BETWEEN A489 AND TALERDDIG	3674	439	8	3	3682	442	0.2%	0.7%
18	A470 - BETWEEN TALERDDIG AND CEMMAES	2225	261	14	6	2239	267	0.6%	2.3%
19	A470 - BETWEEN CEMMAES AND A458	2532	153	4	2	2535	155	0.1%	1.0%
21	A470 - FROM A489 TO B4518 LLANIDLOES	6571	536	3	2	6573	538	0.0%	0.3%
22	A489 - BETWEEN A483 NEWTOWN AND KERRY	2652	151	13	5	2665	156	0.5%	3.3%
24	A483 - BETWEEN A483/A489 IN NEWTOWN AND DOLFOR	2456	242	17	7	2473	248	0.7%	2.8%
25	A483 - FROM DOLFOR TO B4356	2898	164	104	13	3002	177	3.6%	8.2%
26	A483 - FROM B4356 TO A44	3234	187	16	7	3249	194	0.5%	3.6%
27	A44 - FROM A483 TO A488 CROSSGATES EAST	4047	235	8	3	4054	239	0.2%	1.4%
28	A44 - FROM A483 TO A470 - CROSSGATES WEST	1939	117	4	2	1943	119	0.2%	1.4%
29	A483 - FROM A44 TO A4081 - LLANDRINDOD WELLS	7791	320	4	2	7795	322	0.1%	0.5%
30	A483 - FROM A4081 TO A470 - LLANDRINDOD WELLS	8609	286	4	2	8613	288	0.0%	0.6%
31	B4392 - From A458 to A483 N of Welshpool	1547	154	0	0	1547	154	0.0%	0.0%
32	A470 - From A458 to Dolgellau	2252	85	4	2	2255	87	0.2%	1.8%
33	A489 - From A470 to Machynlleth	3390	167	4	2	3394	169	0.1%	0.9%

AVG 2016

ALL TRAFFIC IS TWO WAY DAILY FLOWS, ON MONTHLY TIME PERIODS

LINK INFORMATION		BASE NETWORK FLOWS		STMP FLOWS (BASE + DISTRIBUTED)		TOTAL FLOWS		% IMPACT	
LINK	LOCATION	AADT	HGV	AADT	HGV	AADT	HGV	AADT	HGV
1	A483 - FROM A5 TO A539 SOUTH OF WREXHAM	25006	2065	0	0	25006	2065	0.0%	0.0%
2	A5 - FROM A5 CHIRK TO A495 NORTH OF OSWESTRY	24739	2003	0	0	24739	2003	0.0%	0.0%
3	A5 - BETWEEN A483 & A495, EAST OF OSWESTRY	24874	2312	0	0	24874	2312	0.0%	0.0%
4	A5 - EAST OF A483 TOWARDS SHREWSBURY	18895	1269	0	0	18895	1269	0.0%	0.0%
5	A483 - FROM A495 TO A5	12229	1031	7	5	12237	1036	0.1%	0.5%
6	A483 - FROM A458 TO A495	8634	911	48	22	8682	934	0.6%	2.5%
7	A458 - FROM A483 TO SHREWSBURY - EAST OF WELSHPOOL	7999	667	50	23	8049	690	0.6%	3.5%
8	A483 - BETWEEN A458/A483 AND WELSHPOOL STATION	14340	1091	87	39	14427	1131	0.6%	3.6%
9	A458 - From A483 To B4392 - WELSHPOOL CENTRE	4568	253	99	47	4666	301	2.2%	18.6%
10	A458 - From B4392 To A495	4292	193	25	18	4318	211	0.6%	9.5%
11	A495 - FROM A458 TO A483, NORTH OF WELSHPOOL	3825	224	8	6	3834	230	0.2%	2.7%
12	A458 - FROM A495 TO B4395	4477	159	34	25	4510	184	0.8%	15.4%
13	A458 - FROM B4395 to A470	2605	112	36	26	2641	137	1.4%	23.2%
14	A483 - FROM WELSHPOOL TO NEWTOWN A489	10039	1205	171	75	10210	1280	1.7%	6.2%
15	A483 - FROM A489 TO A483 - NEWTOWN CENTRE	16546	1419	206	81	16752	1500	1.2%	5.7%
16	A489 - FROM A483 TO A470	7862	580	109	52	7971	632	1.4%	9.0%
17	A470 - BETWEEN A489 AND TALERDDIG	3435	410	76	41	3511	451	2.2%	9.9%
18	A470 - BETWEEN TALERDDIG AND CEMMAES	2080	244	3	2	2084	246	0.2%	0.9%
19	A470 - BETWEEN CEMMAES AND A458	2367	143	3	2	2371	146	0.1%	1.7%
21	A470 - FROM A489 TO B4518 LLANIDLOES	6160	502	9	8	6169	511	0.1%	1.6%
22	A489 - BETWEEN A483 NEWTOWN AND KERRY	2513	143	27	5	2540	148	1.1%	3.5%
24	A483 - BETWEEN A483/A489 IN NEWTOWN AND DOLFOR	2328	229	187	50	2515	279	8.0%	21.7%
25	A483 - FROM DOLFOR TO B4356	2710	153	348	107	3058	260	12.9%	69.7%
26	A483 - FROM B4356 TO A44	3024	175	167	50	3190	225	5.5%	28.4%
27	A44 - FROM A483 TO A488 CROSSGATES EAST	3788	220	83	24	3870	245	2.2%	11.1%
28	A44 - FROM A483 TO A470 - CROSSGATES WEST	1815	110	42	13	1857	122	2.3%	11.5%
29	A483 - FROM A44 TO A4081 - LLANDRINDOD WELLS	7292	300	42	13	7334	313	0.6%	4.2%
30	A483 - FROM A4081 TO A470 - LLANDRINDOD WELLS	8059	268	40	12	8099	280	0.5%	4.4%
31	B4392 - From A458 to A483 N of Welshpool	1446	144	6	5	1452	149	0.4%	3.2%
32	A470 - From A458 to Dolgellau	2105	80	2	1	2107	81	0.1%	1.4%
33	A489 - From A470 to Machynlleth	3170	156	2	1	3172	157	0.1%	0.7%

AVG 2017

ALL TRAFFIC IS TWO WAY DAILY FLOWS, ON MONTHLY TIME PERIODS

LINK INFORMATION		BASE NETWORK FLOWS		STMP FLOWS (BASE + DISTRIBUTED)		TOTAL FLOWS		% IMPACT	
LINK	LOCATION	AADT	HGV	AADT	HGV	AADT	HGV	AADT	HGV
1	A483 - FROM A5 TO A539 SOUTH OF WREXHAM	25291	2089	0	0	25291	2089	0.0%	0.0%
2	A5 - FROM A5 CHIRK TO A495 NORTH OF OSWESTRY	25021	2026	0	0	25021	2026	0.0%	0.0%
3	A5 - BETWEEN A483 & A495, EAST OF OSWESTRY	25252	2347	0	0	25252	2347	0.0%	0.0%
4	A5 - EAST OF A483 TOWARDS SHREWSBURY	19182	1288	0	0	19182	1288	0.0%	0.0%
5	A483 - FROM A495 TO A5	12415	1047	5	2	12420	1049	0.0%	0.2%
6	A483 - FROM A458 TO A495	8696	918	21	11	8717	929	0.2%	1.2%
7	A458 - FROM A483 TO SHREWSBURY - EAST OF WELSHPOOL	8056	672	22	11	8078	683	0.3%	1.7%
8	A483 - BETWEEN A458/A483 AND WELSHPOOL STATION	14442	1099	39	20	14481	1119	0.3%	1.9%
9	A458 - From A483 To B4392 - WELSHPOOL CENTRE	4600	255	45	23	4645	278	1.0%	9.0%
10	A458 - From B4392 To A495	4323	194	16	7	4339	201	0.4%	3.5%
11	A495 - FROM A458 TO A483, NORTH OF WELSHPOOL	3854	226	5	2	3859	228	0.1%	1.0%
12	A458 - FROM A495 TO B4395	4510	161	21	9	4531	170	0.5%	5.7%
13	A458 - FROM B4395 to A470	2625	112	22	10	2647	122	0.8%	8.6%
14	A483 - FROM WELSHPOOL TO NEWTOWN A489	10094	1211	72	38	10165	1250	0.7%	3.2%
15	A483 - FROM A489 TO A483 - NEWTOWN CENTRE	16637	1427	78	38	16715	1465	0.5%	2.7%
16	A489 - FROM A483 TO A470	7905	583	52	33	7957	616	0.7%	5.7%
17	A470 - BETWEEN A489 AND TALERDDIG	3461	413	88	64	3549	477	2.5%	15.4%
18	A470 - BETWEEN TALERDDIG AND CEMMAES	2096	246	5	4	2101	249	0.2%	1.4%
19	A470 - BETWEEN CEMMAES AND A458	2385	144	3	2	2389	147	0.1%	1.6%
21	A470 - FROM A489 TO B4518 LLANIDLOES	6206	506	5	4	6211	510	0.1%	0.8%
22	A489 - BETWEEN A483 NEWTOWN AND KERRY	2527	144	4	0	2532	144	0.2%	0.0%
24	A483 - BETWEEN A483/A489 IN NEWTOWN AND DOLFOR	2341	230	41	5	2381	235	1.7%	2.2%
25	A483 - FROM DOLFOR TO B4356	2730	155	131	10	2861	165	4.8%	6.6%
26	A483 - FROM B4356 TO A44	3046	177	35	5	3082	182	1.2%	2.9%
27	A44 - FROM A483 TO A488 CROSSGATES EAST	3817	222	18	3	3835	224	0.5%	1.2%
28	A44 - FROM A483 TO A470 - CROSSGATES WEST	1829	110	9	1	1837	112	0.5%	1.2%
29	A483 - FROM A44 TO A4081 - LLANDRINDOD WELLS	7349	302	9	1	7358	304	0.1%	0.4%
30	A483 - FROM A4081 TO A470 - LLANDRINDOD WELLS	8121	270	9	1	8130	271	0.1%	0.5%
31	B4392 - From A458 to A483 N of Welshpool	1457	145	4	2	1461	147	0.3%	1.2%
32	A470 - From A458 to Dolgellau	2121	80	2	2	2124	82	0.1%	2.2%
33	A489 - From A470 to Machynlleth	3194	158	2	2	3196	159	0.1%	1.1%

AVG 2018

ALL TRAFFIC IS TWO WAY DAILY FLOWS, ON MONTHLY TIME PERIODS

LINK INFORMATION		BASE NETWORK FLOWS		STMP FLOWS (BASE + DISTRIBUTED)		TOTAL FLOWS		% IMPACT	
LINK	LOCATION	AADT	HGV	AADT	HGV	AADT	HGV	AADT	HGV
1	A483 - FROM A5 TO A539 SOUTH OF WREXHAM	25575	2112	0	0	25575	2112	0.0%	0.0%
2	A5 - FROM A5 CHIRK TO A495 NORTH OF OSWESTRY	25302	2048	0	0	25302	2048	0.0%	0.0%
3	A5 - BETWEEN A483 & A495, EAST OF OSWESTRY	25691	2388	0	0	25691	2388	0.0%	0.0%
4	A5 - EAST OF A483 TOWARDS SHREWSBURY	19516	1310	0	0	19516	1310	0.0%	0.0%
5	A483 - FROM A495 TO A5	12631	1065	3	1	12634	1065	0.0%	0.1%
6	A483 - FROM A458 TO A495	8781	927	8	4	8789	931	0.1%	0.4%
7	A458 - FROM A483 TO SHREWSBURY - EAST OF WELSHPOOL	8135	678	8	4	8144	682	0.1%	0.6%
8	A483 - BETWEEN A458/A483 AND WELSHPOOL STATION	14583	1110	14	8	14598	1117	0.1%	0.7%
9	A458 - From A483 To B4392 - WELSHPOOL CENTRE	4645	258	18	9	4663	266	0.4%	3.3%
10	A458 - From B4392 To A495	4365	196	9	2	4374	198	0.2%	1.1%
11	A495 - FROM A458 TO A483, NORTH OF WELSHPOOL	3895	228	3	1	3898	229	0.1%	0.3%
12	A458 - FROM A495 TO B4395	4558	162	12	3	4571	165	0.3%	1.7%
13	A458 - FROM B4395 to A470	2653	114	13	3	2666	117	0.5%	2.6%
14	A483 - FROM WELSHPOOL TO NEWTOWN A489	10181	1222	25	15	10206	1237	0.2%	1.2%
15	A483 - FROM A489 TO A483 - NEWTOWN CENTRE	16781	1439	26	15	16807	1454	0.2%	1.0%
16	A489 - FROM A483 TO A470	7974	588	10	5	7984	593	0.1%	0.9%
17	A470 - BETWEEN A489 AND TALERDDIG	3498	418	8	2	3506	420	0.2%	0.5%
18	A470 - BETWEEN TALERDDIG AND CEMMAES	2118	248	0	0	2119	249	0.0%	0.0%
19	A470 - BETWEEN CEMMAES AND A458	2411	146	1	0	2411	146	0.0%	0.1%
21	A470 - FROM A489 TO B4518 LLANIDLOES	6269	511	3	2	6272	514	0.0%	0.4%
22	A489 - BETWEEN A483 NEWTOWN AND KERRY	2549	145	1	0	2550	145	0.0%	0.0%
24	A483 - BETWEEN A483/A489 IN NEWTOWN AND DOLFOR	2361	232	26	17	2387	249	1.1%	7.3%
25	A483 - FROM DOLFOR TO B4356	2759	156	65	34	2825	190	2.4%	21.8%
26	A483 - FROM B4356 TO A44	3079	178	25	17	3103	195	0.8%	9.5%
27	A44 - FROM A483 TO A488 CROSSGATES EAST	3856	224	12	9	3869	233	0.3%	3.8%
28	A44 - FROM A483 TO A470 - CROSSGATES WEST	1848	112	6	4	1854	116	0.3%	3.8%
29	A483 - FROM A44 TO A4081 - LLANDRINDOD WELLS	7425	305	6	4	7431	310	0.1%	1.4%
30	A483 - FROM A4081 TO A470 - LLANDRINDOD WELLS	8205	273	6	4	8211	277	0.1%	1.6%
31	B4392 - From A458 to A483 N of Welshpool	1472	147	2	1	1475	148	0.2%	0.4%
32	A470 - From A458 to Dolgellau	2144	81	0	0	2144	81	0.0%	0.1%
33	A489 - From A470 to Machynlleth	3228	159	0	0	3228	159	0.0%	0.0%

AVG 2019

ALL TRAFFIC IS TWO WAY DAILY FLOWS, ON MONTHLY TIME PERIODS

LINK INFORMATION		BASE NETWORK FLOWS		STMP FLOWS (BASE + DISTRIBUTED)		TOTAL FLOWS		% IMPACT	
LINK	LOCATION	AADT	HGV	AADT	HGV	AADT	HGV	AADT	HGV
1	A483 - FROM A5 TO A539 SOUTH OF WREXHAM	25859	2136	0	0	25859	2136	0.0%	0.0%
2	A5 - FROM A5 CHIRK TO A495 NORTH OF OSWESTRY	25583	2071	0	0	25583	2071	0.0%	0.0%
3	A5 - BETWEEN A483 & A495, EAST OF OSWESTRY	26133	2429	0	0	26133	2429	0.0%	0.0%
4	A5 - EAST OF A483 TOWARDS SHREWSBURY	19851	1333	0	0	19851	1333	0.0%	0.0%
5	A483 - FROM A495 TO A5	12848	1083	16	9	12864	1092	0.1%	0.8%
6	A483 - FROM A458 TO A495	8865	936	16	9	8882	945	0.2%	0.9%
7	A458 - FROM A483 TO SHREWSBURY - EAST OF WELSHPOOL	8213	685	19	10	8232	695	0.2%	1.5%
8	A483 - BETWEEN A458/A483 AND WELSHPOOL STATION	14723	1120	22	12	14745	1132	0.1%	1.1%
9	A458 - From A483 To B4392 - WELSHPOOL CENTRE	4690	260	42	23	4732	283	0.9%	8.8%
10	A458 - From B4392 To A495	4407	198	54	30	4461	228	1.2%	14.9%
11	A495 - FROM A458 TO A483, NORTH OF WELSHPOOL	3936	231	18	10	3954	240	0.5%	4.3%
12	A458 - FROM A495 TO B4395	4606	164	72	39	4678	203	1.6%	24.0%
13	A458 - FROM B4395 to A470	2681	115	76	41	2757	156	2.8%	36.1%
14	A483 - FROM WELSHPOOL TO NEWTOWN A489	10268	1232	23	12	10291	1245	0.2%	1.0%
15	A483 - FROM A489 TO A483 - NEWTOWN CENTRE	16923	1452	24	12	16947	1464	0.1%	0.9%
16	A489 - FROM A483 TO A470	8041	593	1	0	8043	593	0.0%	0.1%
17	A470 - BETWEEN A489 AND TALERDDIG	3534	422	0	0	3535	422	0.0%	0.0%
18	A470 - BETWEEN TALERDDIG AND CEMMAES	2141	251	0	0	2141	251	0.0%	0.0%
19	A470 - BETWEEN CEMMAES AND A458	2436	148	4	2	2440	150	0.2%	1.4%
21	A470 - FROM A489 TO B4518 LLANIDLOES	6332	516	0	0	6332	517	0.0%	0.0%
22	A489 - BETWEEN A483 NEWTOWN AND KERRY	2571	146	0	0	2571	146	0.0%	0.0%
24	A483 - BETWEEN A483/A489 IN NEWTOWN AND DOLFOR	2381	234	5	2	2386	236	0.2%	0.7%
25	A483 - FROM DOLFOR TO B4356	2788	158	34	4	2822	161	1.2%	2.2%
26	A483 - FROM B4356 TO A44	3111	180	4	2	3115	182	0.1%	1.0%
27	A44 - FROM A483 TO A488 CROSSGATES EAST	3896	227	2	1	3898	227	0.1%	0.4%
28	A44 - FROM A483 TO A470 - CROSSGATES WEST	1867	113	1	0	1868	113	0.1%	0.4%
29	A483 - FROM A44 TO A4081 - LLANDRINDOD WELLS	7501	309	1	0	7502	309	0.0%	0.1%
30	A483 - FROM A4081 TO A470 - LLANDRINDOD WELLS	8289	276	1	0	8290	276	0.0%	0.2%
31	B4392 - From A458 to A483 N of Welshpool	1488	149	14	7	1501	156	0.9%	5.0%
32	A470 - From A458 to Dolgellau	2166	82	0	0	2166	82	0.0%	0.0%
33	A489 - From A470 to Machynlleth	3262	161	0	0	3262	161	0.0%	0.0%

AVG 2020

ALL TRAFFIC IS TWO WAY DAILY FLOWS, ON MONTHLY TIME PERIODS

LINK INFORMATION		BASE NETWORK FLOWS		STMP FLOWS (BASE + DISTRIBUTED)		TOTAL FLOWS		% IMPACT	
LINK	LOCATION	AADT	HGV	AADT	HGV	AADT	HGV	AADT	HGV
1	A483 - FROM A5 TO A539 SOUTH OF WREXHAM	26139	2159	0	0	26139	2159	0.0%	0.0%
2	A5 - FROM A5 CHIRK TO A495 NORTH OF OSWESTRY	25859	2093	0	0	25859	2093	0.0%	0.0%
3	A5 - BETWEEN A483 & A495, EAST OF OSWESTRY	26576	2470	0	0	26576	2470	0.0%	0.0%
4	A5 - EAST OF A483 TOWARDS SHREWSBURY	20188	1355	0	0	20188	1355	0.0%	0.0%
5	A483 - FROM A495 TO A5	13066	1102	12	5	13078	1106	0.1%	0.4%
6	A483 - FROM A458 TO A495	8950	945	12	5	8961	949	0.1%	0.5%
7	A458 - FROM A483 TO SHREWSBURY - EAST OF WELSHPOOL	8291	691	14	6	8305	697	0.2%	0.8%
8	A483 - BETWEEN A458/A483 AND WELSHPOOL STATION	14863	1131	15	6	14879	1137	0.1%	0.6%
9	A458 - From A483 To B4392 - WELSHPOOL CENTRE	4734	263	31	13	4765	275	0.7%	4.8%
10	A458 - From B4392 To A495	4449	200	41	17	4490	216	0.9%	8.3%
11	A495 - FROM A458 TO A483, NORTH OF WELSHPOOL	3977	233	14	6	3990	238	0.3%	2.4%
12	A458 - FROM A495 TO B4395	4654	166	55	22	4708	188	1.2%	13.4%
13	A458 - FROM B4395 to A470	2708	116	58	23	2766	139	2.1%	20.1%
14	A483 - FROM WELSHPOOL TO NEWTOWN A489	10353	1243	15	6	10369	1249	0.1%	0.5%
15	A483 - FROM A489 TO A483 - NEWTOWN CENTRE	17064	1464	15	6	17079	1470	0.1%	0.4%
16	A489 - FROM A483 TO A470	8108	598	0	0	8108	598	0.0%	0.0%
17	A470 - BETWEEN A489 AND TALERDDIG	3571	427	0	0	3571	427	0.0%	0.0%
18	A470 - BETWEEN TALERDDIG AND CEMMAES	2163	254	0	0	2163	254	0.0%	0.0%
19	A470 - BETWEEN CEMMAES AND A458	2461	149	3	1	2464	150	0.1%	0.8%
21	A470 - FROM A489 TO B4518 LLANIDLOES	6394	522	0	0	6394	522	0.0%	0.0%
22	A489 - BETWEEN A483 NEWTOWN AND KERRY	2592	148	0	0	2592	148	0.0%	0.0%
24	A483 - BETWEEN A483/A489 IN NEWTOWN AND DOLFOR	2401	236	0	0	2401	236	0.0%	0.0%
25	A483 - FROM DOLFOR TO B4356	2817	159	0	0	2817	159	0.0%	0.0%
26	A483 - FROM B4356 TO A44	3143	182	0	0	3143	182	0.0%	0.0%
27	A44 - FROM A483 TO A488 CROSSGATES EAST	3936	229	0	0	3936	229	0.0%	0.0%
28	A44 - FROM A483 TO A470 - CROSSGATES WEST	1885	114	0	0	1885	114	0.0%	0.0%
29	A483 - FROM A44 TO A4081 - LLANDRINDOD WELLS	7577	312	0	0	7577	312	0.0%	0.0%
30	A483 - FROM A4081 TO A470 - LLANDRINDOD WELLS	8373	279	0	0	8373	279	0.0%	0.0%
31	B4392 - From A458 to A483 N of Welshpool	1503	150	10	4	1513	154	0.7%	2.8%
32	A470 - From A458 to Dolgellau	2189	83	0	0	2189	83	0.0%	0.0%
33	A489 - From A470 to Machynlleth	3295	163	0	0	3295	163	0.0%	0.0%

AVG 2021

ALL TRAFFIC IS TWO WAY DAILY FLOWS, ON MONTHLY TIME PERIODS

LINK INFORMATION		BASE NETWORK FLOWS		STMP FLOWS (BASE + DISTRIBUTED)		TOTAL FLOWS		% IMPACT	
LINK	LOCATION	AADT	HGV	AADT	HGV	AADT	HGV	AADT	HGV
1	A483 - FROM A5 TO A539 SOUTH OF WREXHAM	26420	2182	0	0	26420	2182	0.0%	0.0%
2	A5 - FROM A5 CHIRK TO A495 NORTH OF OSWESTRY	26138	2116	0	0	26138	2116	0.0%	0.0%
3	A5 - BETWEEN A483 & A495, EAST OF OSWESTRY	27020	2511	0	0	27020	2511	0.0%	0.0%
4	A5 - EAST OF A483 TOWARDS SHREWSBURY	20525	1378	0	0	20525	1378	0.0%	0.0%
5	A483 - FROM A495 TO A5	13285	1120	12	5	13297	1125	0.1%	0.5%
6	A483 - FROM A458 TO A495	9034	953	12	5	9046	959	0.1%	0.6%
7	A458 - FROM A483 TO SHREWSBURY - EAST OF WELSHPOOL	8369	698	15	6	8384	704	0.2%	0.9%
8	A483 - BETWEEN A458/A483 AND WELSHPOOL STATION	15003	1142	16	7	15020	1149	0.1%	0.6%
9	A458 - From A483 To B4392 - WELSHPOOL CENTRE	4779	265	33	14	4811	279	0.7%	5.4%
10	A458 - From B4392 To A495	4491	202	43	19	4534	221	1.0%	9.4%
11	A495 - FROM A458 TO A483, NORTH OF WELSHPOOL	4017	235	14	6	4032	242	0.4%	2.7%
12	A458 - FROM A495 TO B4395	4701	167	57	25	4759	193	1.2%	15.1%
13	A458 - FROM B4395 to A470	2736	117	61	27	2797	144	2.2%	22.6%
14	A483 - FROM WELSHPOOL TO NEWTOWN A489	10438	1253	16	7	10455	1260	0.2%	0.6%
15	A483 - FROM A489 TO A483 - NEWTOWN CENTRE	17205	1476	16	7	17221	1483	0.1%	0.5%
16	A489 - FROM A483 TO A470	8175	603	0	0	8175	603	0.0%	0.0%
17	A470 - BETWEEN A489 AND TALERDDIG	3607	431	0	0	3607	431	0.0%	0.0%
18	A470 - BETWEEN TALERDDIG AND CEMMAES	2185	256	0	0	2185	256	0.0%	0.0%
19	A470 - BETWEEN CEMMAES AND A458	2486	151	3	1	2489	152	0.1%	0.9%
21	A470 - FROM A489 TO B4518 LLANIDLOES	6456	527	0	0	6456	527	0.0%	0.0%
22	A489 - BETWEEN A483 NEWTOWN AND KERRY	2613	149	0	0	2613	149	0.0%	0.0%
24	A483 - BETWEEN A483/A489 IN NEWTOWN AND DOLFOR	2420	238	0	0	2420	238	0.0%	0.0%
25	A483 - FROM DOLFOR TO B4356	2846	161	0	0	2846	161	0.0%	0.0%
26	A483 - FROM B4356 TO A44	3175	184	0	0	3175	184	0.0%	0.0%
27	A44 - FROM A483 TO A488 CROSSGATES EAST	3975	231	0	0	3975	231	0.0%	0.0%
28	A44 - FROM A483 TO A470 - CROSSGATES WEST	1904	115	0	0	1904	115	0.0%	0.0%
29	A483 - FROM A44 TO A4081 - LLANDRINDOD WELLS	7652	315	0	0	7652	315	0.0%	0.0%
30	A483 - FROM A4081 TO A470 - LLANDRINDOD WELLS	8457	281	0	0	8457	281	0.0%	0.0%
31	B4392 - From A458 to A483 N of Welshpool	1519	152	11	5	1529	156	0.7%	3.1%
32	A470 - From A458 to Dolgellau	2211	84	0	0	2211	84	0.0%	0.0%
33	A489 - From A470 to Machynlleth	3329	164	0	0	3329	164	0.0%	0.0%

AVG 2022

ALL TRAFFIC IS TWO WAY DAILY FLOWS, ON MONTHLY TIME PERIODS

LINK INFORMATION		BASE NETWORK FLOWS		STMP FLOWS (BASE + DISTRIBUTED)		TOTAL FLOWS		% IMPACT	
LINK	LOCATION	AADT	HGV	AADT	HGV	AADT	HGV	AADT	HGV
1	A483 - FROM A5 TO A539 SOUTH OF WREXHAM	26702	2206	0	0	26702	2206	0.0%	0.0%
2	A5 - FROM A5 CHIRK TO A495 NORTH OF OSWESTRY	26417	2139	0	0	26417	2139	0.0%	0.0%
3	A5 - BETWEEN A483 & A495, EAST OF OSWESTRY	27467	2553	0	0	27467	2553	0.0%	0.0%
4	A5 - EAST OF A483 TOWARDS SHREWSBURY	20864	1401	0	0	20864	1401	0.0%	0.0%
5	A483 - FROM A495 TO A5	13504	1138	10	4	13514	1142	0.1%	0.3%
6	A483 - FROM A458 TO A495	9116	962	10	4	9126	966	0.1%	0.4%
7	A458 - FROM A483 TO SHREWSBURY - EAST OF WELSHPOOL	8446	704	12	4	8458	708	0.1%	0.6%
8	A483 - BETWEEN A458/A483 AND WELSHPOOL STATION	15140	1152	13	5	15154	1157	0.1%	0.4%
9	A458 - From A483 To B4392 - WELSHPOOL CENTRE	4823	268	26	9	4849	277	0.5%	3.5%
10	A458 - From B4392 To A495	4532	204	35	12	4567	216	0.8%	6.1%
11	A495 - FROM A458 TO A483, NORTH OF WELSHPOOL	4058	238	12	4	4069	242	0.3%	1.7%
12	A458 - FROM A495 TO B4395	4749	169	47	16	4795	186	1.0%	9.8%
13	A458 - FROM B4395 to A470	2764	118	49	17	2813	136	1.8%	14.7%
14	A483 - FROM WELSHPOOL TO NEWTOWN A489	10523	1263	13	5	10536	1268	0.1%	0.4%
15	A483 - FROM A489 TO A483 - NEWTOWN CENTRE	17344	1488	13	5	17357	1492	0.1%	0.3%
16	A489 - FROM A483 TO A470	8241	608	0	0	8241	608	0.0%	0.0%
17	A470 - BETWEEN A489 AND TALERDDIG	3644	435	0	0	3644	435	0.0%	0.0%
18	A470 - BETWEEN TALERDDIG AND CEMMAES	2207	259	0	0	2207	259	0.0%	0.0%
19	A470 - BETWEEN CEMMAES AND A458	2511	152	2	1	2514	153	0.1%	0.6%
21	A470 - FROM A489 TO B4518 LLANIDLOES	6518	532	0	0	6518	532	0.0%	0.0%
22	A489 - BETWEEN A483 NEWTOWN AND KERRY	2635	150	0	0	2635	150	0.0%	0.0%
24	A483 - BETWEEN A483/A489 IN NEWTOWN AND DOLFOR	2440	240	0	0	2440	240	0.0%	0.0%
25	A483 - FROM DOLFOR TO B4356	2874	163	0	0	2874	163	0.0%	0.0%
26	A483 - FROM B4356 TO A44	3207	186	0	0	3207	186	0.0%	0.0%
27	A44 - FROM A483 TO A488 CROSSGATES EAST	4014	233	0	0	4014	233	0.0%	0.0%
28	A44 - FROM A483 TO A470 - CROSSGATES WEST	1923	116	0	0	1923	116	0.0%	0.0%
29	A483 - FROM A44 TO A4081 - LLANDRINDOD WELLS	7728	318	0	0	7728	318	0.0%	0.0%
30	A483 - FROM A4081 TO A470 - LLANDRINDOD WELLS	8540	284	0	0	8540	284	0.0%	0.0%
31	B4392 - From A458 to A483 N of Welshpool	1534	153	9	3	1543	156	0.6%	2.0%
32	A470 - From A458 to Dolgellau	2233	85	0	0	2233	85	0.0%	0.0%
33	A489 - From A470 to Machynlleth	3363	166	0	0	3363	166	0.0%	0.0%

Scenario 2 – Section 36, Non Section 36, Consented Sites and STMP Construction Works (Vastre)

Mar-15

ALL TRAFFIC IS TWO WAY DAILY FLOWS, ON MONTHLY TIME PERIODS

LINK INFORMATION		BASE NETWORK FLOWS		STMP FLOWS (BASE + DISTRIBUTED)		TOTAL FLOWS		% IMPACT	
LINK	LOCATION	AADT	HGV	AADT	HGV	AADT	HGV	AADT	HGV
1	A483 - FROM A5 TO A539 SOUTH OF WREXHAM	25006	2065	0	0	25006	2065	0.0%	0.0%
2	A5 - FROM A5 CHIRK TO A495 NORTH OF OSWESTRY	24739	2003	0	0	24739	2003	0.0%	0.0%
3	A5 - BETWEEN A483 & A495, EAST OF OSWESTRY	24874	2312	0	0	24874	2312	0.0%	0.0%
4	A5 - EAST OF A483 TOWARDS SHREWSBURY	18895	1269	0	0	18895	1269	0.0%	0.0%
5	A483 - FROM A495 TO A5	12229	1031	0	0	12229	1031	0.0%	0.0%
6	A483 - FROM A458 TO A495	8634	911	14	9	8648	920	0.2%	1.0%
7	A458 - FROM A483 TO SHREWSBURY - EAST OF WELSHPOOL	7999	667	14	9	8013	676	0.2%	1.3%
8	A483 - BETWEEN A458/A483 AND WELSHPOOL STATION	14340	1091	27	18	14367	1109	0.2%	1.6%
9	A458 - From A483 To B4392 - WELSHPOOL CENTRE	4568	253	36	24	4604	277	0.8%	9.4%
10	A458 - From B4392 To A495	4292	193	120	80	4413	272	2.8%	41.3%
11	A495 - FROM A458 TO A483, NORTH OF WELSHPOOL	3825	224	0	0	3825	224	0.0%	0.0%
12	A458 - FROM A495 TO B4395	4477	159	0	0	4477	159	0.0%	0.0%
13	A458 - FROM B4395 to A470	2605	112	0	0	2605	112	0.0%	0.0%
14	A483 - FROM WELSHPOOL TO NEWTOWN A489	10039	1205	9	6	10048	1211	0.1%	0.5%
15	A483 - FROM A489 TO A483 - NEWTOWN CENTRE	16546	1419	9	6	16555	1425	0.1%	0.4%
16	A489 - FROM A483 TO A470	7862	580	0	0	7862	580	0.0%	0.0%
17	A470 - BETWEEN A489 AND TALERDDIG	3435	410	0	0	3435	410	0.0%	0.0%
18	A470 - BETWEEN TALERDDIG AND CEMMAES	2080	244	0	0	2080	244	0.0%	0.0%
19	A470 - BETWEEN CEMMAES AND A458	2367	143	0	0	2367	143	0.0%	0.0%
21	A470 - FROM A489 TO B4518 LLANIDLOES	6160	502	0	0	6160	502	0.0%	0.0%
22	A489 - BETWEEN A483 NEWTOWN AND KERRY	2513	143	0	0	2513	143	0.0%	0.0%
24	A483 - BETWEEN A483/A489 IN NEWTOWN AND DOLFOR	2328	229	0	0	2328	229	0.0%	0.0%
25	A483 - FROM DOLFOR TO B4356	2710	153	0	0	2710	153	0.0%	0.0%
26	A483 - FROM B4356 TO A44	3024	175	0	0	3024	175	0.0%	0.0%
27	A44 - FROM A483 TO A488 CROSSGATES EAST	3788	220	0	0	3788	220	0.0%	0.0%
28	A44 - FROM A483 TO A470 - CROSSGATES WEST	1815	110	0	0	1815	110	0.0%	0.0%
29	A483 - FROM A44 TO A4081 - LLANDRINDOD WELLS	7292	300	0	0	7292	300	0.0%	0.0%
30	A483 - FROM A4081 TO A470 - LLANDRINDOD WELLS	8059	268	0	0	8059	268	0.0%	0.0%
31	B4392 - From A458 to A483 N of Welshpool	1446	144	0	0	1446	144	0.0%	0.0%
32	A470 - From A458 to Dolgellau	2105	80	0	0	2105	80	0.0%	0.0%
33	A489 - From A470 to Machynlleth	3170	156	0	0	3170	156	0.0%	0.0%

Apr-15

ALL TRAFFIC IS TWO WAY DAILY FLOWS, ON MONTHLY TIME PERIODS

LINK INFORMATION		BASE NETWORK FLOWS		STMP FLOWS (BASE + DISTRIBUTED)		TOTAL FLOWS		% IMPACT	
LINK	LOCATION	AADT	HGV	AADT	HGV	AADT	HGV	AADT	HGV
1	A483 - FROM A5 TO A539 SOUTH OF WREXHAM	25006	2065	16	5	25022	2070	0.1%	0.2%
2	A5 - FROM A5 CHIRK TO A495 NORTH OF OSWESTRY	24739	2003	16	5	24755	2008	0.1%	0.2%
3	A5 - BETWEEN A483 & A495, EAST OF OSWESTRY	24874	2312	19	6	24892	2318	0.1%	0.3%
4	A5 - EAST OF A483 TOWARDS SHREWSBURY	18895	1269	3	1	18897	1270	0.0%	0.1%
5	A483 - FROM A495 TO A5	12229	1031	5	2	12234	1033	0.0%	0.2%
6	A483 - FROM A458 TO A495	8634	911	24	14	8659	925	0.3%	1.5%
7	A458 - FROM A483 TO SHREWSBURY - EAST OF WELSHPOOL	7999	667	17	11	8016	678	0.2%	1.6%
8	A483 - BETWEEN A458/A483 AND WELSHPOOL STATION	14340	1091	31	21	14371	1112	0.2%	1.9%
9	A458 - From A483 To B4392 - WELSHPOOL CENTRE	4568	253	38	26	4606	279	0.8%	10.3%
10	A458 - From B4392 To A495	4292	193	128	87	4420	280	3.0%	45.0%
11	A495 - FROM A458 TO A483, NORTH OF WELSHPOOL	3825	224	0	0	3825	224	0.0%	0.0%
12	A458 - FROM A495 TO B4395	4477	159	0	0	4477	159	0.0%	0.0%
13	A458 - FROM B4395 to A470	2605	112	0	0	2605	112	0.0%	0.0%
14	A483 - FROM WELSHPOOL TO NEWTOWN A489	10039	1205	12	8	10051	1212	0.1%	0.6%
15	A483 - FROM A489 TO A483 - NEWTOWN CENTRE	16546	1419	12	8	16558	1427	0.1%	0.5%
16	A489 - FROM A483 TO A470	7862	580	0	0	7862	580	0.0%	0.0%
17	A470 - BETWEEN A489 AND TALERDDIG	3435	410	0	0	3435	410	0.0%	0.0%
18	A470 - BETWEEN TALERDDIG AND CEMMAES	2080	244	0	0	2080	244	0.0%	0.0%
19	A470 - BETWEEN CEMMAES AND A458	2367	143	0	0	2367	143	0.0%	0.0%
21	A470 - FROM A489 TO B4518 LLANIDLOES	6160	502	0	0	6160	502	0.0%	0.0%
22	A489 - BETWEEN A483 NEWTOWN AND KERRY	2513	143	0	0	2513	143	0.0%	0.0%
24	A483 - BETWEEN A483/A489 IN NEWTOWN AND DOLFOR	2328	229	0	0	2328	229	0.0%	0.0%
25	A483 - FROM DOLFOR TO B4356	2710	153	0	0	2710	153	0.0%	0.0%
26	A483 - FROM B4356 TO A44	3024	175	0	0	3024	175	0.0%	0.0%
27	A44 - FROM A483 TO A488 CROSSGATES EAST	3788	220	0	0	3788	220	0.0%	0.0%
28	A44 - FROM A483 TO A470 - CROSSGATES WEST	1815	110	0	0	1815	110	0.0%	0.0%
29	A483 - FROM A44 TO A4081 - LLANDRINDOD WELLS	7292	300	0	0	7292	300	0.0%	0.0%
30	A483 - FROM A4081 TO A470 - LLANDRINDOD WELLS	8059	268	0	0	8059	268	0.0%	0.0%
31	B4392 - From A458 to A483 N of Welshpool	1446	144	0	0	1446	144	0.0%	0.0%
32	A470 - From A458 to Dolgellau	2105	80	0	0	2105	80	0.0%	0.0%
33	A489 - From A470 to Machynlleth	3170	156	0	0	3170	156	0.0%	0.0%

May-15

ALL TRAFFIC IS TWO WAY DAILY FLOWS, ON MONTHLY TIME PERIODS

LINK INFORMATION		BASE NETWORK FLOWS		STMP FLOWS (BASE + DISTRIBUTED)		TOTAL FLOWS		% IMPACT	
LINK	LOCATION	AADT	HGV	AADT	HGV	AADT	HGV	AADT	HGV
1	A483 - FROM A5 TO A539 SOUTH OF WREXHAM	25006	2065	16	5	25022	2070	0.1%	0.2%
2	A5 - FROM A5 CHIRK TO A495 NORTH OF OSWESTRY	24739	2003	16	5	24755	2008	0.1%	0.2%
3	A5 - BETWEEN A483 & A495, EAST OF OSWESTRY	24874	2312	19	6	24893	2318	0.1%	0.3%
4	A5 - EAST OF A483 TOWARDS SHREWSBURY	18895	1269	3	1	18898	1270	0.0%	0.1%
5	A483 - FROM A495 TO A5	12229	1031	6	2	12235	1033	0.0%	0.2%
6	A483 - FROM A458 TO A495	8634	911	28	15	8662	927	0.3%	1.7%
7	A458 - FROM A483 TO SHREWSBURY - EAST OF WELSHPOOL	7999	667	19	12	8018	679	0.2%	1.9%
8	A483 - BETWEEN A458/A483 AND WELSHPOOL STATION	14340	1091	35	24	14375	1115	0.2%	2.2%
9	A458 - From A483 To B4392 - WELSHPOOL CENTRE	4568	253	43	31	4610	284	0.9%	12.1%
10	A458 - From B4392 To A495	4292	193	143	102	4435	295	3.3%	52.8%
11	A495 - FROM A458 TO A483, NORTH OF WELSHPOOL	3825	224	0	0	3825	224	0.0%	0.0%
12	A458 - FROM A495 TO B4395	4477	159	0	0	4477	159	0.0%	0.0%
13	A458 - FROM B4395 to A470	2605	112	0	0	2605	112	0.0%	0.0%
14	A483 - FROM WELSHPOOL TO NEWTOWN A489	10039	1205	14	9	10053	1214	0.1%	0.7%
15	A483 - FROM A489 TO A483 - NEWTOWN CENTRE	16546	1419	14	9	16560	1428	0.1%	0.6%
16	A489 - FROM A483 TO A470	7862	580	0	0	7862	580	0.0%	0.0%
17	A470 - BETWEEN A489 AND TALERDDIG	3435	410	0	0	3435	410	0.0%	0.0%
18	A470 - BETWEEN TALERDDIG AND CEMMAES	2080	244	0	0	2080	244	0.0%	0.0%
19	A470 - BETWEEN CEMMAES AND A458	2367	143	0	0	2367	143	0.0%	0.0%
21	A470 - FROM A489 TO B4518 LLANIDLOES	6160	502	0	0	6160	502	0.0%	0.0%
22	A489 - BETWEEN A483 NEWTOWN AND KERRY	2513	143	0	0	2513	143	0.0%	0.0%
24	A483 - BETWEEN A483/A489 IN NEWTOWN AND DOLFOR	2328	229	0	0	2328	229	0.0%	0.0%
25	A483 - FROM DOLFOR TO B4356	2710	153	0	0	2710	153	0.0%	0.0%
26	A483 - FROM B4356 TO A44	3024	175	0	0	3024	175	0.0%	0.0%
27	A44 - FROM A483 TO A488 CROSSGATES EAST	3788	220	0	0	3788	220	0.0%	0.0%
28	A44 - FROM A483 TO A470 - CROSSGATES WEST	1815	110	0	0	1815	110	0.0%	0.0%
29	A483 - FROM A44 TO A4081 - LLANDRINDOD WELLS	7292	300	0	0	7292	300	0.0%	0.0%
30	A483 - FROM A4081 TO A470 - LLANDRINDOD WELLS	8059	268	0	0	8059	268	0.0%	0.0%
31	B4392 - From A458 to A483 N of Welshpool	1446	144	0	0	1446	144	0.0%	0.0%
32	A470 - From A458 to Dolgellau	2105	80	0	0	2105	80	0.0%	0.0%
33	A489 - From A470 to Machynlleth	3170	156	0	0	3170	156	0.0%	0.0%

Jun-15

ALL TRAFFIC IS TWO WAY DAILY FLOWS, ON MONTHLY TIME PERIODS

LINK INFORMATION		BASE NETWORK FLOWS		STMP FLOWS (BASE + DISTRIBUTED)		TOTAL FLOWS		% IMPACT	
LINK	LOCATION	AADT	HGV	AADT	HGV	AADT	HGV	AADT	HGV
1	A483 - FROM A5 TO A539 SOUTH OF WREXHAM	25006	2065	16	5	25022	2070	0.1%	0.2%
2	A5 - FROM A5 CHIRK TO A495 NORTH OF OSWESTRY	24739	2003	16	5	24755	2008	0.1%	0.2%
3	A5 - BETWEEN A483 & A495, EAST OF OSWESTRY	24874	2312	19	6	24893	2318	0.1%	0.3%
4	A5 - EAST OF A483 TOWARDS SHREWSBURY	18895	1269	3	1	18898	1270	0.0%	0.1%
5	A483 - FROM A495 TO A5	12229	1031	6	2	12235	1033	0.0%	0.2%
6	A483 - FROM A458 TO A495	8634	911	28	15	8662	927	0.3%	1.7%
7	A458 - FROM A483 TO SHREWSBURY - EAST OF WELSHPOOL	7999	667	19	12	8018	679	0.2%	1.9%
8	A483 - BETWEEN A458/A483 AND WELSHPOOL STATION	14340	1091	35	24	14375	1115	0.2%	2.2%
9	A458 - From A483 To B4392 - WELSHPOOL CENTRE	4568	253	43	31	4610	284	0.9%	12.1%
10	A458 - From B4392 To A495	4292	193	143	102	4435	295	3.3%	52.8%
11	A495 - FROM A458 TO A483, NORTH OF WELSHPOOL	3825	224	0	0	3825	224	0.0%	0.0%
12	A458 - FROM A495 TO B4395	4477	159	0	0	4477	159	0.0%	0.0%
13	A458 - FROM B4395 to A470	2605	112	0	0	2605	112	0.0%	0.0%
14	A483 - FROM WELSHPOOL TO NEWTOWN A489	10039	1205	14	9	10053	1214	0.1%	0.7%
15	A483 - FROM A489 TO A483 - NEWTOWN CENTRE	16546	1419	14	9	16560	1428	0.1%	0.6%
16	A489 - FROM A483 TO A470	7862	580	0	0	7862	580	0.0%	0.0%
17	A470 - BETWEEN A489 AND TALERDDIG	3435	410	0	0	3435	410	0.0%	0.0%
18	A470 - BETWEEN TALERDDIG AND CEMMAES	2080	244	0	0	2080	244	0.0%	0.0%
19	A470 - BETWEEN CEMMAES AND A458	2367	143	0	0	2367	143	0.0%	0.0%
21	A470 - FROM A489 TO B4518 LLANIDLOES	6160	502	0	0	6160	502	0.0%	0.0%
22	A489 - BETWEEN A483 NEWTOWN AND KERRY	2513	143	0	0	2513	143	0.0%	0.0%
24	A483 - BETWEEN A483/A489 IN NEWTOWN AND DOLFOR	2328	229	0	0	2328	229	0.0%	0.0%
25	A483 - FROM DOLFOR TO B4356	2710	153	0	0	2710	153	0.0%	0.0%
26	A483 - FROM B4356 TO A44	3024	175	0	0	3024	175	0.0%	0.0%
27	A44 - FROM A483 TO A488 CROSSGATES EAST	3788	220	0	0	3788	220	0.0%	0.0%
28	A44 - FROM A483 TO A470 - CROSSGATES WEST	1815	110	0	0	1815	110	0.0%	0.0%
29	A483 - FROM A44 TO A4081 - LLANDRINDOD WELLS	7292	300	0	0	7292	300	0.0%	0.0%
30	A483 - FROM A4081 TO A470 - LLANDRINDOD WELLS	8059	268	0	0	8059	268	0.0%	0.0%
31	B4392 - From A458 to A483 N of Welshpool	1446	144	0	0	1446	144	0.0%	0.0%
32	A470 - From A458 to Dolgellau	2105	80	0	0	2105	80	0.0%	0.0%
33	A489 - From A470 to Machynlleth	3170	156	0	0	3170	156	0.0%	0.0%

Jul-15

ALL TRAFFIC IS TWO WAY DAILY FLOWS, ON MONTHLY TIME PERIODS

LINK INFORMATION		BASE NETWORK FLOWS		STMP FLOWS (BASE + DISTRIBUTED)		TOTAL FLOWS		% IMPACT	
LINK	LOCATION	AADT	HGV	AADT	HGV	AADT	HGV	AADT	HGV
1	A483 - FROM A5 TO A539 SOUTH OF WREXHAM	25006	2065	0	0	25006	2065	0.0%	0.0%
2	A5 - FROM A5 CHIRK TO A495 NORTH OF OSWESTRY	24739	2003	0	0	24739	2003	0.0%	0.0%
3	A5 - BETWEEN A483 & A495, EAST OF OSWESTRY	24874	2312	1	0	24875	2312	0.0%	0.0%
4	A5 - EAST OF A483 TOWARDS SHREWSBURY	18895	1269	1	0	18896	1269	0.0%	0.0%
5	A483 - FROM A495 TO A5	12229	1031	2	1	12231	1032	0.0%	0.1%
6	A483 - FROM A458 TO A495	8634	911	12	7	8646	918	0.1%	0.8%
7	A458 - FROM A483 TO SHREWSBURY - EAST OF WELSHPOOL	7999	667	17	9	8016	676	0.2%	1.4%
8	A483 - BETWEEN A458/A483 AND WELSHPOOL STATION	14340	1091	29	16	14368	1108	0.2%	1.5%
9	A458 - From A483 To B4392 - WELSHPOOL CENTRE	4568	253	42	23	4610	277	0.9%	9.2%
10	A458 - From B4392 To A495	4292	193	119	69	4411	262	2.8%	35.6%
11	A495 - FROM A458 TO A483, NORTH OF WELSHPOOL	3825	224	2	1	3827	225	0.0%	0.3%
12	A458 - FROM A495 TO B4395	4477	159	2	1	4478	160	0.0%	0.5%
13	A458 - FROM B4395 to A470	2605	112	1	0	2606	112	0.0%	0.3%
14	A483 - FROM WELSHPOOL TO NEWTOWN A489	10039	1205	8	5	10047	1210	0.1%	0.4%
15	A483 - FROM A489 TO A483 - NEWTOWN CENTRE	16546	1419	8	5	16554	1424	0.0%	0.3%
16	A489 - FROM A483 TO A470	7862	580	0	0	7862	580	0.0%	0.0%
17	A470 - BETWEEN A489 AND TALERDDIG	3435	410	0	0	3435	410	0.0%	0.0%
18	A470 - BETWEEN TALERDDIG AND CEMMAES	2080	244	0	0	2080	244	0.0%	0.0%
19	A470 - BETWEEN CEMMAES AND A458	2367	143	0	0	2367	143	0.0%	0.0%
21	A470 - FROM A489 TO B4518 LLANIDLOES	6160	502	0	0	6160	502	0.0%	0.0%
22	A489 - BETWEEN A483 NEWTOWN AND KERRY	2513	143	0	0	2513	143	0.0%	0.0%
24	A483 - BETWEEN A483/A489 IN NEWTOWN AND DOLFOR	2328	229	0	0	2328	229	0.0%	0.0%
25	A483 - FROM DOLFOR TO B4356	2710	153	0	0	2710	153	0.0%	0.0%
26	A483 - FROM B4356 TO A44	3024	175	0	0	3024	175	0.0%	0.0%
27	A44 - FROM A483 TO A488 CROSSGATES EAST	3788	220	0	0	3788	220	0.0%	0.0%
28	A44 - FROM A483 TO A470 - CROSSGATES WEST	1815	110	0	0	1815	110	0.0%	0.0%
29	A483 - FROM A44 TO A4081 - LLANDRINDOD WELLS	7292	300	0	0	7292	300	0.0%	0.0%
30	A483 - FROM A4081 TO A470 - LLANDRINDOD WELLS	8059	268	0	0	8059	268	0.0%	0.0%
31	B4392 - From A458 to A483 N of Welshpool	1446	144	0	0	1446	144	0.0%	0.0%
32	A470 - From A458 to Dolgellau	2105	80	0	0	2105	80	0.0%	0.0%
33	A489 - From A470 to Machynlleth	3170	156	0	0	3170	156	0.0%	0.0%

Aug-15

ALL TRAFFIC IS TWO WAY DAILY FLOWS, ON MONTHLY TIME PERIODS

LINK INFORMATION		BASE NETWORK FLOWS		STMP FLOWS (BASE + DISTRIBUTED)		TOTAL FLOWS		% IMPACT	
LINK	LOCATION	AADT	HGV	AADT	HGV	AADT	HGV	AADT	HGV
1	A483 - FROM A5 TO A539 SOUTH OF WREXHAM	25006	2065	0	0	25006	2065	0.0%	0.0%
2	A5 - FROM A5 CHIRK TO A495 NORTH OF OSWESTRY	24739	2003	0	0	24739	2003	0.0%	0.0%
3	A5 - BETWEEN A483 & A495, EAST OF OSWESTRY	24874	2312	1	0	24875	2312	0.0%	0.0%
4	A5 - EAST OF A483 TOWARDS SHREWSBURY	18895	1269	1	0	18896	1269	0.0%	0.0%
5	A483 - FROM A495 TO A5	12229	1031	2	1	12231	1032	0.0%	0.1%
6	A483 - FROM A458 TO A495	8634	911	11	6	8645	917	0.1%	0.7%
7	A458 - FROM A483 TO SHREWSBURY - EAST OF WELSHPOOL	7999	667	16	8	8015	675	0.2%	1.2%
8	A483 - BETWEEN A458/A483 AND WELSHPOOL STATION	14340	1091	27	14	14366	1105	0.2%	1.3%
9	A458 - From A483 To B4392 - WELSHPOOL CENTRE	4568	253	39	20	4607	274	0.9%	8.1%
10	A458 - From B4392 To A495	4292	193	109	59	4401	252	2.5%	30.6%
11	A495 - FROM A458 TO A483, NORTH OF WELSHPOOL	3825	224	2	1	3827	225	0.0%	0.3%
12	A458 - FROM A495 TO B4395	4477	159	2	1	4478	160	0.0%	0.5%
13	A458 - FROM B4395 to A470	2605	112	1	0	2606	112	0.0%	0.3%
14	A483 - FROM WELSHPOOL TO NEWTOWN A489	10039	1205	7	4	10046	1209	0.1%	0.3%
15	A483 - FROM A489 TO A483 - NEWTOWN CENTRE	16546	1419	7	4	16553	1423	0.0%	0.3%
16	A489 - FROM A483 TO A470	7862	580	0	0	7862	580	0.0%	0.0%
17	A470 - BETWEEN A489 AND TALERDDIG	3435	410	0	0	3435	410	0.0%	0.0%
18	A470 - BETWEEN TALERDDIG AND CEMMAES	2080	244	0	0	2080	244	0.0%	0.0%
19	A470 - BETWEEN CEMMAES AND A458	2367	143	0	0	2367	143	0.0%	0.0%
21	A470 - FROM A489 TO B4518 LLANIDLOES	6160	502	0	0	6160	502	0.0%	0.0%
22	A489 - BETWEEN A483 NEWTOWN AND KERRY	2513	143	0	0	2513	143	0.0%	0.0%
24	A483 - BETWEEN A483/A489 IN NEWTOWN AND DOLFOR	2328	229	0	0	2328	229	0.0%	0.0%
25	A483 - FROM DOLFOR TO B4356	2710	153	0	0	2710	153	0.0%	0.0%
26	A483 - FROM B4356 TO A44	3024	175	0	0	3024	175	0.0%	0.0%
27	A44 - FROM A483 TO A488 CROSSGATES EAST	3788	220	0	0	3788	220	0.0%	0.0%
28	A44 - FROM A483 TO A470 - CROSSGATES WEST	1815	110	0	0	1815	110	0.0%	0.0%
29	A483 - FROM A44 TO A4081 - LLANDRINDOD WELLS	7292	300	0	0	7292	300	0.0%	0.0%
30	A483 - FROM A4081 TO A470 - LLANDRINDOD WELLS	8059	268	0	0	8059	268	0.0%	0.0%
31	B4392 - From A458 to A483 N of Welshpool	1446	144	0	0	1446	144	0.0%	0.0%
32	A470 - From A458 to Dolgellau	2105	80	0	0	2105	80	0.0%	0.0%
33	A489 - From A470 to Machynlleth	3170	156	0	0	3170	156	0.0%	0.0%

Sep-15

ALL TRAFFIC IS TWO WAY DAILY FLOWS, ON MONTHLY TIME PERIODS

LINK INFORMATION		BASE NETWORK FLOWS		STMP FLOWS (BASE + DISTRIBUTED)		TOTAL FLOWS		% IMPACT	
LINK	LOCATION	AADT	HGV	AADT	HGV	AADT	HGV	AADT	HGV
1	A483 - FROM A5 TO A539 SOUTH OF WREXHAM	25006	2065	0	0	25006	2065	0.0%	0.0%
2	A5 - FROM A5 CHIRK TO A495 NORTH OF OSWESTRY	24739	2003	0	0	24739	2003	0.0%	0.0%
3	A5 - BETWEEN A483 & A495, EAST OF OSWESTRY	24874	2312	1	1	24875	2312	0.0%	0.0%
4	A5 - EAST OF A483 TOWARDS SHREWSBURY	18895	1269	1	1	18896	1269	0.0%	0.0%
5	A483 - FROM A495 TO A5	12229	1031	3	1	12232	1032	0.0%	0.1%
6	A483 - FROM A458 TO A495	8634	911	2	1	8636	912	0.0%	0.1%
7	A458 - FROM A483 TO SHREWSBURY - EAST OF WELSHPOOL	7999	667	8	3	8007	670	0.1%	0.5%
8	A483 - BETWEEN A458/A483 AND WELSHPOOL STATION	14340	1091	6	3	14346	1094	0.0%	0.2%
9	A458 - From A483 To B4392 - WELSHPOOL CENTRE	4568	253	15	6	4582	259	0.3%	2.4%
10	A458 - From B4392 To A495	4292	193	13	5	4305	198	0.3%	2.7%
11	A495 - FROM A458 TO A483, NORTH OF WELSHPOOL	3825	224	3	1	3828	225	0.1%	0.5%
12	A458 - FROM A495 TO B4395	4477	159	17	7	4494	166	0.4%	4.4%
13	A458 - FROM B4395 to A470	2605	112	2	1	2607	112	0.1%	0.6%
14	A483 - FROM WELSHPOOL TO NEWTOWN A489	10039	1205	6	3	10045	1207	0.1%	0.2%
15	A483 - FROM A489 TO A483 - NEWTOWN CENTRE	16546	1419	6	3	16552	1422	0.0%	0.2%
16	A489 - FROM A483 TO A470	7862	580	0	0	7862	580	0.0%	0.0%
17	A470 - BETWEEN A489 AND TALERDDIG	3435	410	0	0	3435	410	0.0%	0.0%
18	A470 - BETWEEN TALERDDIG AND CEMMAES	2080	244	0	0	2080	244	0.0%	0.0%
19	A470 - BETWEEN CEMMAES AND A458	2367	143	0	0	2367	143	0.0%	0.0%
21	A470 - FROM A489 TO B4518 LLANIDLOES	6160	502	0	0	6160	502	0.0%	0.0%
22	A489 - BETWEEN A483 NEWTOWN AND KERRY	2513	143	12	5	2525	148	0.5%	3.5%
24	A483 - BETWEEN A483/A489 IN NEWTOWN AND DOLFOR	2328	229	0	0	2328	229	0.0%	0.0%
25	A483 - FROM DOLFOR TO B4356	2710	153	0	0	2710	153	0.0%	0.0%
26	A483 - FROM B4356 TO A44	3024	175	0	0	3024	175	0.0%	0.0%
27	A44 - FROM A483 TO A488 CROSSGATES EAST	3788	220	0	0	3788	220	0.0%	0.0%
28	A44 - FROM A483 TO A470 - CROSSGATES WEST	1815	110	0	0	1815	110	0.0%	0.0%
29	A483 - FROM A44 TO A4081 - LLANDRINDOD WELLS	7292	300	0	0	7292	300	0.0%	0.0%
30	A483 - FROM A4081 TO A470 - LLANDRINDOD WELLS	8059	268	0	0	8059	268	0.0%	0.0%
31	B4392 - From A458 to A483 N of Welshpool	1446	144	0	0	1446	144	0.0%	0.0%
32	A470 - From A458 to Dolgellau	2105	80	0	0	2105	80	0.0%	0.0%
33	A489 - From A470 to Machynlleth	3170	156	0	0	3170	156	0.0%	0.0%

Oct-15

ALL TRAFFIC IS TWO WAY DAILY FLOWS, ON MONTHLY TIME PERIODS

LINK INFORMATION		BASE NETWORK FLOWS		STMP FLOWS (BASE + DISTRIBUTED)		TOTAL FLOWS		% IMPACT	
LINK	LOCATION	AADT	HGV	AADT	HGV	AADT	HGV	AADT	HGV
1	A483 - FROM A5 TO A539 SOUTH OF WREXHAM	25006	2065	0	0	25006	2065	0.0%	0.0%
2	A5 - FROM A5 CHIRK TO A495 NORTH OF OSWESTRY	24739	2003	0	0	24739	2003	0.0%	0.0%
3	A5 - BETWEEN A483 & A495, EAST OF OSWESTRY	24874	2312	0	0	24874	2312	0.0%	0.0%
4	A5 - EAST OF A483 TOWARDS SHREWSBURY	18895	1269	0	0	18895	1269	0.0%	0.0%
5	A483 - FROM A495 TO A5	12229	1031	0	0	12229	1031	0.0%	0.0%
6	A483 - FROM A458 TO A495	8634	911	5	2	8640	914	0.1%	0.3%
7	A458 - FROM A483 TO SHREWSBURY - EAST OF WELSHPOOL	7999	667	10	4	8009	671	0.1%	0.6%
8	A483 - BETWEEN A458/A483 AND WELSHPOOL STATION	14340	1091	19	8	14359	1099	0.1%	0.8%
9	A458 - From A483 To B4392 - WELSHPOOL CENTRE	4568	253	15	6	4583	260	0.3%	2.5%
10	A458 - From B4392 To A495	4292	193	0	0	4292	193	0.0%	0.0%
11	A495 - FROM A458 TO A483, NORTH OF WELSHPOOL	3825	224	0	0	3825	224	0.0%	0.0%
12	A458 - FROM A495 TO B4395	4477	159	0	0	4477	159	0.0%	0.0%
13	A458 - FROM B4395 to A470	2605	112	0	0	2605	112	0.0%	0.0%
14	A483 - FROM WELSHPOOL TO NEWTOWN A489	10039	1205	39	16	10078	1221	0.4%	1.4%
15	A483 - FROM A489 TO A483 - NEWTOWN CENTRE	16546	1419	37	14	16583	1433	0.2%	1.0%
16	A489 - FROM A483 TO A470	7862	580	13	5	7875	585	0.2%	0.9%
17	A470 - BETWEEN A489 AND TALERDDIG	3435	410	9	3	3444	413	0.3%	0.7%
18	A470 - BETWEEN TALERDDIG AND CEMMAES	2080	244	14	6	2094	250	0.7%	2.5%
19	A470 - BETWEEN CEMMAES AND A458	2367	143	4	2	2371	145	0.1%	1.0%
21	A470 - FROM A489 TO B4518 LLANIDLOES	6160	502	3	2	6163	505	0.1%	0.4%
22	A489 - BETWEEN A483 NEWTOWN AND KERRY	2513	143	2	0	2516	143	0.1%	0.0%
24	A483 - BETWEEN A483/A489 IN NEWTOWN AND DOLFOR	2328	229	30	11	2358	240	1.3%	4.8%
25	A483 - FROM DOLFOR TO B4356	2710	153	55	22	2765	175	2.0%	14.3%
26	A483 - FROM B4356 TO A44	3024	175	28	11	3051	186	0.9%	6.3%
27	A44 - FROM A483 TO A488 CROSSGATES EAST	3788	220	14	6	3801	226	0.4%	2.5%
28	A44 - FROM A483 TO A470 - CROSSGATES WEST	1815	110	7	3	1822	112	0.4%	2.5%
29	A483 - FROM A44 TO A4081 - LLANDRINDOD WELLS	7292	300	7	3	7299	303	0.1%	0.9%
30	A483 - FROM A4081 TO A470 - LLANDRINDOD WELLS	8059	268	7	3	8066	271	0.1%	1.0%
31	B4392 - From A458 to A483 N of Welshpool	1446	144	0	0	1446	144	0.0%	0.0%
32	A470 - From A458 to Dolgellau	2105	80	4	2	2109	81	0.2%	1.9%
33	A489 - From A470 to Machynlleth	3170	156	4	2	3173	158	0.1%	1.0%

Nov-15

ALL TRAFFIC IS TWO WAY DAILY FLOWS, ON MONTHLY TIME PERIODS

LINK INFORMATION		BASE NETWORK FLOWS		STMP FLOWS (BASE + DISTRIBUTED)		TOTAL FLOWS		% IMPACT	
LINK	LOCATION	AADT	HGV	AADT	HGV	AADT	HGV	AADT	HGV
1	A483 - FROM A5 TO A539 SOUTH OF WREXHAM	25006	2065	0	0	25006	2065	0.0%	0.0%
2	A5 - FROM A5 CHIRK TO A495 NORTH OF OSWESTRY	24739	2003	0	0	24739	2003	0.0%	0.0%
3	A5 - BETWEEN A483 & A495, EAST OF OSWESTRY	24874	2312	0	0	24874	2312	0.0%	0.0%
4	A5 - EAST OF A483 TOWARDS SHREWSBURY	18895	1269	0	0	18895	1269	0.0%	0.0%
5	A483 - FROM A495 TO A5	12229	1031	0	0	12229	1031	0.0%	0.0%
6	A483 - FROM A458 TO A495	8634	911	10	5	8644	916	0.1%	0.6%
7	A458 - FROM A483 TO SHREWSBURY - EAST OF WELSHPOOL	7999	667	14	7	8013	674	0.2%	1.0%
8	A483 - BETWEEN A458/A483 AND WELSHPOOL STATION	14340	1091	28	14	14368	1105	0.2%	1.3%
9	A458 - From A483 To B4392 - WELSHPOOL CENTRE	4568	253	24	12	4591	265	0.5%	4.8%
10	A458 - From B4392 To A495	4292	193	0	0	4292	193	0.0%	0.0%
11	A495 - FROM A458 TO A483, NORTH OF WELSHPOOL	3825	224	0	0	3825	224	0.0%	0.0%
12	A458 - FROM A495 TO B4395	4477	159	0	0	4477	159	0.0%	0.0%
13	A458 - FROM B4395 to A470	2605	112	0	0	2605	112	0.0%	0.0%
14	A483 - FROM WELSHPOOL TO NEWTOWN A489	10039	1205	56	28	10095	1232	0.6%	2.3%
15	A483 - FROM A489 TO A483 - NEWTOWN CENTRE	16546	1419	56	25	16602	1444	0.3%	1.8%
16	A489 - FROM A483 TO A470	7862	580	19	9	7882	588	0.2%	1.5%
17	A470 - BETWEEN A489 AND TALERDDIG	3435	410	11	3	3446	413	0.3%	0.7%
18	A470 - BETWEEN TALERDDIG AND CEMMAES	2080	244	14	6	2094	250	0.7%	2.5%
19	A470 - BETWEEN CEMMAES AND A458	2367	143	4	2	2371	145	0.1%	1.0%
21	A470 - FROM A489 TO B4518 LLANIDLOES	6160	502	5	4	6165	506	0.1%	0.8%
22	A489 - BETWEEN A483 NEWTOWN AND KERRY	2513	143	4	0	2517	143	0.1%	0.0%
24	A483 - BETWEEN A483/A489 IN NEWTOWN AND DOLFOR	2328	229	56	26	2384	255	2.4%	11.3%
25	A483 - FROM DOLFOR TO B4356	2710	153	103	52	2813	205	3.8%	33.9%
26	A483 - FROM B4356 TO A44	3024	175	52	26	3075	201	1.7%	14.8%
27	A44 - FROM A483 TO A488 CROSSGATES EAST	3788	220	26	13	3813	233	0.7%	5.9%
28	A44 - FROM A483 TO A470 - CROSSGATES WEST	1815	110	13	7	1828	116	0.7%	5.9%
29	A483 - FROM A44 TO A4081 - LLANDRINDOD WELLS	7292	300	13	7	7305	306	0.2%	2.2%
30	A483 - FROM A4081 TO A470 - LLANDRINDOD WELLS	8059	268	13	7	8072	275	0.2%	2.4%
31	B4392 - From A458 to A483 N of Welshpool	1446	144	0	0	1446	144	0.0%	0.0%
32	A470 - From A458 to Dolgellau	2105	80	4	2	2109	81	0.2%	1.9%
33	A489 - From A470 to Machynlleth	3170	156	4	2	3173	158	0.1%	1.0%

Dec-15

ALL TRAFFIC IS TWO WAY DAILY FLOWS, ON MONTHLY TIME PERIODS

LINK INFORMATION		BASE NETWORK FLOWS		STMP FLOWS (BASE + DISTRIBUTED)		TOTAL FLOWS		% IMPACT	
LINK	LOCATION	AADT	HGV	AADT	HGV	AADT	HGV	AADT	HGV
1	A483 - FROM A5 TO A539 SOUTH OF WREXHAM	25006	2065	0	0	25006	2065	0.0%	0.0%
2	A5 - FROM A5 CHIRK TO A495 NORTH OF OSWESTRY	24739	2003	0	0	24739	2003	0.0%	0.0%
3	A5 - BETWEEN A483 & A495, EAST OF OSWESTRY	24874	2312	0	0	24874	2312	0.0%	0.0%
4	A5 - EAST OF A483 TOWARDS SHREWSBURY	18895	1269	0	0	18895	1269	0.0%	0.0%
5	A483 - FROM A495 TO A5	12229	1031	0	0	12229	1031	0.0%	0.0%
6	A483 - FROM A458 TO A495	8634	911	17	8	8651	919	0.2%	0.9%
7	A458 - FROM A483 TO SHREWSBURY - EAST OF WELSHPOOL	7999	667	17	8	8016	675	0.2%	1.2%
8	A483 - BETWEEN A458/A483 AND WELSHPOOL STATION	14340	1091	35	16	14374	1107	0.2%	1.4%
9	A458 - From A483 To B4392 - WELSHPOOL CENTRE	4568	253	35	16	4602	269	0.8%	6.2%
10	A458 - From B4392 To A495	4292	193	0	0	4292	193	0.0%	0.0%
11	A495 - FROM A458 TO A483, NORTH OF WELSHPOOL	3825	224	0	0	3825	224	0.0%	0.0%
12	A458 - FROM A495 TO B4395	4477	159	0	0	4477	159	0.0%	0.0%
13	A458 - FROM B4395 to A470	2605	112	0	0	2605	112	0.0%	0.0%
14	A483 - FROM WELSHPOOL TO NEWTOWN A489	10039	1205	69	32	10108	1236	0.7%	2.6%
15	A483 - FROM A489 TO A483 - NEWTOWN CENTRE	16546	1419	95	41	16641	1460	0.6%	2.9%
16	A489 - FROM A483 TO A470	7862	580	52	26	7914	605	0.7%	4.4%
17	A470 - BETWEEN A489 AND TALERDDIG	3435	410	7	0	3442	410	0.2%	0.0%
18	A470 - BETWEEN TALERDDIG AND CEMMAES	2080	244	0	0	2080	244	0.0%	0.0%
19	A470 - BETWEEN CEMMAES AND A458	2367	143	0	0	2367	143	0.0%	0.0%
21	A470 - FROM A489 TO B4518 LLANIDLOES	6160	502	4	4	6164	506	0.1%	0.7%
22	A489 - BETWEEN A483 NEWTOWN AND KERRY	2513	143	7	0	2520	143	0.3%	0.0%
24	A483 - BETWEEN A483/A489 IN NEWTOWN AND DOLFOR	2328	229	86	30	2414	259	3.7%	13.1%
25	A483 - FROM DOLFOR TO B4356	2710	153	155	60	2865	213	5.7%	39.1%
26	A483 - FROM B4356 TO A44	3024	175	78	30	3101	205	2.6%	17.1%
27	A44 - FROM A483 TO A488 CROSSGATES EAST	3788	220	39	15	3826	235	1.0%	6.8%
28	A44 - FROM A483 TO A470 - CROSSGATES WEST	1815	110	19	8	1834	117	1.1%	6.8%
29	A483 - FROM A44 TO A4081 - LLANDRINDOD WELLS	7292	300	19	8	7312	307	0.3%	2.5%
30	A483 - FROM A4081 TO A470 - LLANDRINDOD WELLS	8059	268	19	8	8078	276	0.2%	2.8%
31	B4392 - From A458 to A483 N of Welshpool	1446	144	0	0	1446	144	0.0%	0.0%
32	A470 - From A458 to Dolgellau	2105	80	0	0	2105	80	0.0%	0.0%
33	A489 - From A470 to Machynlleth	3170	156	0	0	3170	156	0.0%	0.0%

Jan-16

ALL TRAFFIC IS TWO WAY DAILY FLOWS, ON MONTHLY TIME PERIODS

LINK INFORMATION		BASE NETWORK FLOWS		STMP FLOWS (BASE + DISTRIBUTED)		TOTAL FLOWS		% IMPACT	
LINK	LOCATION	AADT	HGV	AADT	HGV	AADT	HGV	AADT	HGV
1	A483 - FROM A5 TO A539 SOUTH OF WREXHAM	25291	2089	0	0	25291	2089	0.0%	0.0%
2	A5 - FROM A5 CHIRK TO A495 NORTH OF OSWESTRY	25021	2026	0	0	25021	2026	0.0%	0.0%
3	A5 - BETWEEN A483 & A495, EAST OF OSWESTRY	25252	2347	0	0	25252	2347	0.0%	0.0%
4	A5 - EAST OF A483 TOWARDS SHREWSBURY	19182	1288	0	0	19182	1288	0.0%	0.0%
5	A483 - FROM A495 TO A5	12415	1047	11	8	12426	1054	0.1%	0.7%
6	A483 - FROM A458 TO A495	8696	918	80	38	8776	956	0.9%	4.2%
7	A458 - FROM A483 TO SHREWSBURY - EAST OF WELSHPOOL	8056	672	82	40	8138	711	1.0%	5.9%
8	A483 - BETWEEN A458/A483 AND WELSHPOOL STATION	14442	1099	153	72	14595	1171	1.1%	6.5%
9	A458 - From A483 To B4392 - WELSHPOOL CENTRE	4600	255	173	82	4773	338	3.8%	32.3%
10	A458 - From B4392 To A495	4323	194	127	36	4450	230	2.9%	18.6%
11	A495 - FROM A458 TO A483, NORTH OF WELSHPOOL	3854	226	12	9	3866	235	0.3%	3.9%
12	A458 - FROM A495 TO B4395	4510	161	49	35	4560	196	1.1%	21.8%
13	A458 - FROM B4395 to A470	2625	112	52	37	2677	149	2.0%	32.7%
14	A483 - FROM WELSHPOOL TO NEWTOWN A489	10094	1211	257	130	10351	1341	2.6%	10.7%
15	A483 - FROM A489 TO A483 - NEWTOWN CENTRE	16637	1427	308	141	16945	1568	1.9%	9.9%
16	A489 - FROM A483 TO A470	7905	583	139	65	8044	648	1.8%	11.2%
17	A470 - BETWEEN A489 AND TALERDDIG	3461	413	122	41	3583	454	3.5%	9.9%
18	A470 - BETWEEN TALERDDIG AND CEMMAES	2096	246	80	35	2176	281	3.8%	14.2%
19	A470 - BETWEEN CEMMAES AND A458	2385	144	15	7	2400	151	0.6%	4.6%
21	A470 - FROM A489 TO B4518 LLANIDLOES	6206	506	17	17	6223	523	0.3%	3.3%
22	A489 - BETWEEN A483 NEWTOWN AND KERRY	2527	144	21	0	2548	144	0.8%	0.0%
24	A483 - BETWEEN A483/A489 IN NEWTOWN AND DOLFOR	2341	230	296	130	2637	360	12.7%	56.4%
25	A483 - FROM DOLFOR TO B4356	2730	155	542	260	3272	414	19.8%	168.1%
26	A483 - FROM B4356 TO A44	3046	177	271	130	3317	306	8.9%	73.5%
27	A44 - FROM A483 TO A488 CROSSGATES EAST	3817	222	135	65	3952	287	3.5%	29.3%
28	A44 - FROM A483 TO A470 - CROSSGATES WEST	1829	110	68	32	1896	143	3.7%	29.4%
29	A483 - FROM A44 TO A4081 - LLANDRINDOD WELLS	7349	302	68	32	7416	335	0.9%	10.7%
30	A483 - FROM A4081 TO A470 - LLANDRINDOD WELLS	8121	270	68	32	8189	303	0.8%	12.0%
31	B4392 - From A458 to A483 N of Welshpool	1457	145	9	7	1466	152	0.6%	4.5%
32	A470 - From A458 to Dolgellau	2121	80	12	5	2133	85	0.6%	6.1%
33	A489 - From A470 to Machynlleth	3194	158	12	5	3206	162	0.4%	3.1%

Feb-16

ALL TRAFFIC IS TWO WAY DAILY FLOWS, ON MONTHLY TIME PERIODS

LINK INFORMATION		BASE NETWORK FLOWS		STMP FLOWS (BASE + DISTRIBUTED)		TOTAL FLOWS		% IMPACT	
LINK	LOCATION	AADT	HGV	AADT	HGV	AADT	HGV	AADT	HGV
1	A483 - FROM A5 TO A539 SOUTH OF WREXHAM	25291	2089	0	0	25291	2089	0.0%	0.0%
2	A5 - FROM A5 CHIRK TO A495 NORTH OF OSWESTRY	25021	2026	0	0	25021	2026	0.0%	0.0%
3	A5 - BETWEEN A483 & A495, EAST OF OSWESTRY	25252	2347	0	0	25252	2347	0.0%	0.0%
4	A5 - EAST OF A483 TOWARDS SHREWSBURY	19182	1288	0	0	19182	1288	0.0%	0.0%
5	A483 - FROM A495 TO A5	12415	1047	11	8	12426	1054	0.1%	0.7%
6	A483 - FROM A458 TO A495	8696	918	99	52	8794	970	1.1%	5.7%
7	A458 - FROM A483 TO SHREWSBURY - EAST OF WELSHPOOL	8056	672	101	53	8157	725	1.2%	8.0%
8	A483 - BETWEEN A458/A483 AND WELSHPOOL STATION	14442	1099	190	99	14632	1198	1.3%	9.0%
9	A458 - From A483 To B4392 - WELSHPOOL CENTRE	4600	255	210	109	4810	364	4.6%	42.7%
10	A458 - From B4392 To A495	4323	194	119	28	4442	222	2.7%	14.3%
11	A495 - FROM A458 TO A483, NORTH OF WELSHPOOL	3854	226	12	9	3866	235	0.3%	3.9%
12	A458 - FROM A495 TO B4395	4510	161	49	35	4560	196	1.1%	21.8%
13	A458 - FROM B4395 to A470	2625	112	52	37	2677	149	2.0%	32.7%
14	A483 - FROM WELSHPOOL TO NEWTOWN A489	10094	1211	335	188	10429	1399	3.3%	15.5%
15	A483 - FROM A489 TO A483 - NEWTOWN CENTRE	16637	1427	391	198	17028	1625	2.4%	13.9%
16	A489 - FROM A483 TO A470	7905	583	169	84	8074	667	2.1%	14.5%
17	A470 - BETWEEN A489 AND TALERDDIG	3461	413	134	39	3595	452	3.9%	9.4%
18	A470 - BETWEEN TALERDDIG AND CEMMAES	2096	246	82	34	2178	280	3.9%	14.0%
19	A470 - BETWEEN CEMMAES AND A458	2385	144	16	6	2401	151	0.7%	4.5%
21	A470 - FROM A489 TO B4518 LLANIDLOES	6206	506	27	27	6233	533	0.4%	5.3%
22	A489 - BETWEEN A483 NEWTOWN AND KERRY	2527	144	25	0	2552	144	1.0%	0.0%
24	A483 - BETWEEN A483/A489 IN NEWTOWN AND DOLFOR	2341	230	405	208	2746	439	17.3%	90.4%
25	A483 - FROM DOLFOR TO B4356	2730	155	751	417	3481	571	27.5%	269.7%
26	A483 - FROM B4356 TO A44	3046	177	375	208	3422	385	12.3%	118.0%
27	A44 - FROM A483 TO A488 CROSSGATES EAST	3817	222	188	104	4005	326	4.9%	46.9%
28	A44 - FROM A483 TO A470 - CROSSGATES WEST	1829	110	94	52	1922	163	5.1%	47.2%
29	A483 - FROM A44 TO A4081 - LLANDRINDOD WELLS	7349	302	94	52	7443	354	1.3%	17.2%
30	A483 - FROM A4081 TO A470 - LLANDRINDOD WELLS	8121	270	94	52	8215	322	1.2%	19.3%
31	B4392 - From A458 to A483 N of Welshpool	1457	145	9	7	1466	152	0.6%	4.5%
32	A470 - From A458 to Dolgellau	2121	80	13	5	2134	85	0.6%	5.8%
33	A489 - From A470 to Machynlleth	3194	158	13	5	3207	162	0.4%	2.9%

Mar-16

ALL TRAFFIC IS TWO WAY DAILY FLOWS, ON MONTHLY TIME PERIODS

LINK INFORMATION		BASE NETWORK FLOWS		STMP FLOWS (BASE + DISTRIBUTED)		TOTAL FLOWS		% IMPACT	
LINK	LOCATION	AADT	HGV	AADT	HGV	AADT	HGV	AADT	HGV
1	A483 - FROM A5 TO A539 SOUTH OF WREXHAM	25291	2089	0	0	25291	2089	0.0%	0.0%
2	A5 - FROM A5 CHIRK TO A495 NORTH OF OSWESTRY	25021	2026	0	0	25021	2026	0.0%	0.0%
3	A5 - BETWEEN A483 & A495, EAST OF OSWESTRY	25252	2347	0	0	25252	2347	0.0%	0.0%
4	A5 - EAST OF A483 TOWARDS SHREWSBURY	19182	1288	0	0	19182	1288	0.0%	0.0%
5	A483 - FROM A495 TO A5	12415	1047	11	8	12426	1054	0.1%	0.7%
6	A483 - FROM A458 TO A495	8696	918	79	37	8775	955	0.9%	4.0%
7	A458 - FROM A483 TO SHREWSBURY - EAST OF WELSHPOOL	8056	672	81	38	8138	710	1.0%	5.7%
8	A483 - BETWEEN A458/A483 AND WELSHPOOL STATION	14442	1099	151	69	14593	1168	1.0%	6.3%
9	A458 - From A483 To B4392 - WELSHPOOL CENTRE	4600	255	171	79	4772	334	3.7%	30.9%
10	A458 - From B4392 To A495	4323	194	117	26	4440	221	2.7%	13.6%
11	A495 - FROM A458 TO A483, NORTH OF WELSHPOOL	3854	226	12	9	3866	235	0.3%	3.9%
12	A458 - FROM A495 TO B4395	4510	161	49	35	4560	196	1.1%	21.8%
13	A458 - FROM B4395 to A470	2625	112	52	37	2677	149	2.0%	32.7%
14	A483 - FROM WELSHPOOL TO NEWTOWN A489	10094	1211	259	128	10353	1340	2.6%	10.6%
15	A483 - FROM A489 TO A483 - NEWTOWN CENTRE	16637	1427	306	139	16943	1566	1.8%	9.7%
16	A489 - FROM A483 TO A470	7905	583	157	76	8062	659	2.0%	13.0%
17	A470 - BETWEEN A489 AND TALERDDIG	3461	413	182	72	3642	486	5.3%	17.5%
18	A470 - BETWEEN TALERDDIG AND CEMMAES	2096	246	86	36	2182	282	4.1%	14.7%
19	A470 - BETWEEN CEMMAES AND A458	2385	144	18	7	2403	152	0.7%	5.1%
21	A470 - FROM A489 TO B4518 LLANIDLOES	6206	506	17	16	6223	522	0.3%	3.2%
22	A489 - BETWEEN A483 NEWTOWN AND KERRY	2527	144	19	0	2546	144	0.8%	0.0%
24	A483 - BETWEEN A483/A489 IN NEWTOWN AND DOLFOR	2341	230	259	107	2600	337	11.1%	46.4%
25	A483 - FROM DOLFOR TO B4356	2730	155	472	214	3202	368	17.3%	138.3%
26	A483 - FROM B4356 TO A44	3046	177	236	107	3282	283	7.7%	60.5%
27	A44 - FROM A483 TO A488 CROSSGATES EAST	3817	222	118	53	3935	275	3.1%	24.1%
28	A44 - FROM A483 TO A470 - CROSSGATES WEST	1829	110	59	27	1888	137	3.2%	24.2%
29	A483 - FROM A44 TO A4081 - LLANDRINDOD WELLS	7349	302	59	27	7408	329	0.8%	8.8%
30	A483 - FROM A4081 TO A470 - LLANDRINDOD WELLS	8121	270	59	27	8180	297	0.7%	9.9%
31	B4392 - From A458 to A483 N of Welshpool	1457	145	9	7	1466	152	0.6%	4.5%
32	A470 - From A458 to Dolgellau	2121	80	15	6	2136	86	0.7%	6.9%
33	A489 - From A470 to Machynlleth	3194	158	15	6	3209	163	0.5%	3.5%

Apr-16

ALL TRAFFIC IS TWO WAY DAILY FLOWS, ON MONTHLY TIME PERIODS

LINK INFORMATION		BASE NETWORK FLOWS		STMP FLOWS (BASE + DISTRIBUTED)		TOTAL FLOWS		% IMPACT	
LINK	LOCATION	AADT	HGV	AADT	HGV	AADT	HGV	AADT	HGV
1	A483 - FROM A5 TO A539 SOUTH OF WREXHAM	25291	2089	0	0	25291	2089	0.0%	0.0%
2	A5 - FROM A5 CHIRK TO A495 NORTH OF OSWESTRY	25021	2026	0	0	25021	2026	0.0%	0.0%
3	A5 - BETWEEN A483 & A495, EAST OF OSWESTRY	25252	2347	0	0	25252	2347	0.0%	0.0%
4	A5 - EAST OF A483 TOWARDS SHREWSBURY	19182	1288	0	0	19182	1288	0.0%	0.0%
5	A483 - FROM A495 TO A5	12415	1047	6	5	12421	1051	0.0%	0.4%
6	A483 - FROM A458 TO A495	8696	918	77	38	8773	956	0.9%	4.2%
7	A458 - FROM A483 TO SHREWSBURY - EAST OF WELSHPOOL	8056	672	78	39	8134	711	1.0%	5.8%
8	A483 - BETWEEN A458/A483 AND WELSHPOOL STATION	14442	1099	146	71	14588	1170	1.0%	6.5%
9	A458 - From A483 To B4392 - WELSHPOOL CENTRE	4600	255	162	78	4762	334	3.5%	30.7%
10	A458 - From B4392 To A495	4323	194	101	16	4424	210	2.3%	8.1%
11	A495 - FROM A458 TO A483, NORTH OF WELSHPOOL	3854	226	7	5	3861	231	0.2%	2.3%
12	A458 - FROM A495 TO B4395	4510	161	29	21	4539	182	0.6%	13.1%
13	A458 - FROM B4395 to A470	2625	112	30	22	2655	135	1.1%	19.7%
14	A483 - FROM WELSHPOOL TO NEWTOWN A489	10094	1211	260	140	10354	1351	2.6%	11.5%
15	A483 - FROM A489 TO A483 - NEWTOWN CENTRE	16637	1427	285	138	16921	1565	1.7%	9.7%
16	A489 - FROM A483 TO A470	7905	583	154	86	8060	669	2.0%	14.7%
17	A470 - BETWEEN A489 AND TALERDDIG	3461	413	246	138	3707	551	7.1%	33.3%
18	A470 - BETWEEN TALERDDIG AND CEMMAES	2096	246	87	37	2183	283	4.2%	15.2%
19	A470 - BETWEEN CEMMAES AND A458	2385	144	20	10	2405	154	0.8%	6.7%
21	A470 - FROM A489 TO B4518 LLANIDLOES	6206	506	18	17	6224	523	0.3%	3.4%
22	A489 - BETWEEN A483 NEWTOWN AND KERRY	2527	144	28	5	2555	149	1.1%	3.5%
24	A483 - BETWEEN A483/A489 IN NEWTOWN AND DOLFOR	2341	230	245	99	2585	330	10.5%	43.2%
25	A483 - FROM DOLFOR TO B4356	2730	155	461	206	3191	361	16.9%	133.6%
26	A483 - FROM B4356 TO A44	3046	177	223	99	3269	276	7.3%	56.3%
27	A44 - FROM A483 TO A488 CROSSGATES EAST	3817	222	111	49	3928	271	2.9%	22.2%
28	A44 - FROM A483 TO A470 - CROSSGATES WEST	1829	110	56	25	1885	136	3.1%	22.7%
29	A483 - FROM A44 TO A4081 - LLANDRINDOD WELLS	7349	302	56	25	7405	327	0.8%	8.3%
30	A483 - FROM A4081 TO A470 - LLANDRINDOD WELLS	8121	270	55	24	8175	294	0.7%	9.0%
31	B4392 - From A458 to A483 N of Welshpool	1457	145	5	4	1462	149	0.4%	2.7%
32	A470 - From A458 to Dolgellau	2121	80	18	9	2139	89	0.9%	10.7%
33	A489 - From A470 to Machynlleth	3194	158	18	9	3212	166	0.6%	5.4%

May-16

ALL TRAFFIC IS TWO WAY DAILY FLOWS, ON MONTHLY TIME PERIODS

LINK INFORMATION		BASE NETWORK FLOWS		STMP FLOWS (BASE + DISTRIBUTED)		TOTAL FLOWS		% IMPACT	
LINK	LOCATION	AADT	HGV	AADT	HGV	AADT	HGV	AADT	HGV
1	A483 - FROM A5 TO A539 SOUTH OF WREXHAM	25291	2089	0	0	25291	2089	0.0%	0.0%
2	A5 - FROM A5 CHIRK TO A495 NORTH OF OSWESTRY	25021	2026	0	0	25021	2026	0.0%	0.0%
3	A5 - BETWEEN A483 & A495, EAST OF OSWESTRY	25252	2347	0	0	25252	2347	0.0%	0.0%
4	A5 - EAST OF A483 TOWARDS SHREWSBURY	19182	1288	0	0	19182	1288	0.0%	0.0%
5	A483 - FROM A495 TO A5	12415	1047	6	5	12421	1051	0.0%	0.4%
6	A483 - FROM A458 TO A495	8696	918	71	32	8767	950	0.8%	3.5%
7	A458 - FROM A483 TO SHREWSBURY - EAST OF WELSHPOOL	8056	672	72	33	8128	704	0.9%	4.9%
8	A483 - BETWEEN A458/A483 AND WELSHPOOL STATION	14442	1099	134	59	14576	1158	0.9%	5.4%
9	A458 - From A483 To B4392 - WELSHPOOL CENTRE	4600	255	150	66	4750	321	3.3%	25.8%
10	A458 - From B4392 To A495	4323	194	101	16	4424	210	2.3%	8.1%
11	A495 - FROM A458 TO A483, NORTH OF WELSHPOOL	3854	226	7	5	3861	231	0.2%	2.3%
12	A458 - FROM A495 TO B4395	4510	161	29	21	4539	182	0.6%	13.1%
13	A458 - FROM B4395 to A470	2625	112	30	22	2655	135	1.1%	19.7%
14	A483 - FROM WELSHPOOL TO NEWTOWN A489	10094	1211	236	115	10330	1326	2.3%	9.5%
15	A483 - FROM A489 TO A483 - NEWTOWN CENTRE	16637	1427	261	113	16898	1540	1.6%	7.9%
16	A489 - FROM A483 TO A470	7905	583	139	70	8044	653	1.8%	12.0%
17	A470 - BETWEEN A489 AND TALERDDIG	3461	413	224	115	3684	528	6.5%	27.8%
18	A470 - BETWEEN TALERDDIG AND CEMMAES	2096	246	85	35	2182	281	4.1%	14.4%
19	A470 - BETWEEN CEMMAES AND A458	2385	144	19	9	2404	153	0.8%	6.2%
21	A470 - FROM A489 TO B4518 LLANIDLOES	6206	506	15	14	6221	520	0.2%	2.7%
22	A489 - BETWEEN A483 NEWTOWN AND KERRY	2527	144	28	5	2555	149	1.1%	3.5%
24	A483 - BETWEEN A483/A489 IN NEWTOWN AND DOLFOR	2341	230	229	81	2569	312	9.8%	35.2%
25	A483 - FROM DOLFOR TO B4356	2730	155	428	170	3158	324	15.7%	109.9%
26	A483 - FROM B4356 TO A44	3046	177	207	81	3253	258	6.8%	46.0%
27	A44 - FROM A483 TO A488 CROSSGATES EAST	3817	222	102	40	3919	262	2.7%	18.1%
28	A44 - FROM A483 TO A470 - CROSSGATES WEST	1829	110	52	20	1881	131	2.8%	18.5%
29	A483 - FROM A44 TO A4081 - LLANDRINDOD WELLS	7349	302	52	20	7401	323	0.7%	6.8%
30	A483 - FROM A4081 TO A470 - LLANDRINDOD WELLS	8121	270	50	20	8171	290	0.6%	7.3%
31	B4392 - From A458 to A483 N of Welshpool	1457	145	5	4	1462	149	0.4%	2.7%
32	A470 - From A458 to Dolgellau	2121	80	18	8	2139	88	0.8%	9.8%
33	A489 - From A470 to Machynlleth	3194	158	18	8	3211	165	0.5%	5.0%

Jun-16

ALL TRAFFIC IS TWO WAY DAILY FLOWS, ON MONTHLY TIME PERIODS

LINK INFORMATION		BASE NETWORK FLOWS		STMP FLOWS (BASE + DISTRIBUTED)		TOTAL FLOWS		% IMPACT	
LINK	LOCATION	AADT	HGV	AADT	HGV	AADT	HGV	AADT	HGV
1	A483 - FROM A5 TO A539 SOUTH OF WREXHAM	25291	2089	0	0	25291	2089	0.0%	0.0%
2	A5 - FROM A5 CHIRK TO A495 NORTH OF OSWESTRY	25021	2026	0	0	25021	2026	0.0%	0.0%
3	A5 - BETWEEN A483 & A495, EAST OF OSWESTRY	25252	2347	0	0	25252	2347	0.0%	0.0%
4	A5 - EAST OF A483 TOWARDS SHREWSBURY	19182	1288	0	0	19182	1288	0.0%	0.0%
5	A483 - FROM A495 TO A5	12415	1047	6	5	12421	1051	0.0%	0.4%
6	A483 - FROM A458 TO A495	8696	918	67	26	8762	944	0.8%	2.8%
7	A458 - FROM A483 TO SHREWSBURY - EAST OF WELSHPOOL	8056	672	68	27	8124	698	0.8%	4.0%
8	A483 - BETWEEN A458/A483 AND WELSHPOOL STATION	14442	1099	125	47	14567	1146	0.9%	4.3%
9	A458 - From A483 To B4392 - WELSHPOOL CENTRE	4600	255	141	54	4741	309	3.1%	21.1%
10	A458 - From B4392 To A495	4323	194	103	17	4426	212	2.4%	8.9%
11	A495 - FROM A458 TO A483, NORTH OF WELSHPOOL	3854	226	7	5	3861	231	0.2%	2.3%
12	A458 - FROM A495 TO B4395	4510	161	29	21	4539	182	0.6%	13.1%
13	A458 - FROM B4395 to A470	2625	112	30	22	2655	135	1.1%	19.7%
14	A483 - FROM WELSHPOOL TO NEWTOWN A489	10094	1211	217	90	10311	1301	2.2%	7.4%
15	A483 - FROM A489 TO A483 - NEWTOWN CENTRE	16637	1427	245	89	16882	1516	1.5%	6.2%
16	A489 - FROM A483 TO A470	7905	583	117	45	8022	628	1.5%	7.7%
17	A470 - BETWEEN A489 AND TALERDDIG	3461	413	178	68	3638	481	5.1%	16.4%
18	A470 - BETWEEN TALERDDIG AND CEMMAES	2096	246	90	40	2186	286	4.3%	16.4%
19	A470 - BETWEEN CEMMAES AND A458	2385	144	19	8	2404	153	0.8%	5.9%
21	A470 - FROM A489 TO B4518 LLANIDLOES	6206	506	12	11	6218	517	0.2%	2.1%
22	A489 - BETWEEN A483 NEWTOWN AND KERRY	2527	144	29	5	2557	149	1.2%	3.5%
24	A483 - BETWEEN A483/A489 IN NEWTOWN AND DOLFOR	2341	230	240	82	2581	312	10.3%	35.5%
25	A483 - FROM DOLFOR TO B4356	2730	155	448	171	3178	326	16.4%	110.7%
26	A483 - FROM B4356 TO A44	3046	177	216	82	3263	258	7.1%	46.3%
27	A44 - FROM A483 TO A488 CROSSGATES EAST	3817	222	107	40	3924	262	2.8%	18.2%
28	A44 - FROM A483 TO A470 - CROSSGATES WEST	1829	110	54	21	1883	131	3.0%	18.7%
29	A483 - FROM A44 TO A4081 - LLANDRINDOD WELLS	7349	302	54	21	7403	323	0.7%	6.8%
30	A483 - FROM A4081 TO A470 - LLANDRINDOD WELLS	8121	270	53	20	8174	290	0.7%	7.3%
31	B4392 - From A458 to A483 N of Welshpool	1457	145	5	4	1462	149	0.4%	2.7%
32	A470 - From A458 to Dolgellau	2121	80	17	7	2138	88	0.8%	9.2%
33	A489 - From A470 to Machynlleth	3194	158	17	7	3211	165	0.5%	4.7%

Jul-16

ALL TRAFFIC IS TWO WAY DAILY FLOWS, ON MONTHLY TIME PERIODS

LINK INFORMATION		BASE NETWORK FLOWS		STMP FLOWS (BASE + DISTRIBUTED)		TOTAL FLOWS		% IMPACT	
LINK	LOCATION	AADT	HGV	AADT	HGV	AADT	HGV	AADT	HGV
1	A483 - FROM A5 TO A539 SOUTH OF WREXHAM	25291	2089	0	0	25291	2089	0.0%	0.0%
2	A5 - FROM A5 CHIRK TO A495 NORTH OF OSWESTRY	25021	2026	0	0	25021	2026	0.0%	0.0%
3	A5 - BETWEEN A483 & A495, EAST OF OSWESTRY	25252	2347	0	0	25252	2347	0.0%	0.0%
4	A5 - EAST OF A483 TOWARDS SHREWSBURY	19182	1288	0	0	19182	1288	0.0%	0.0%
5	A483 - FROM A495 TO A5	12415	1047	6	5	12421	1051	0.0%	0.4%
6	A483 - FROM A458 TO A495	8696	918	70	29	8766	946	0.8%	3.1%
7	A458 - FROM A483 TO SHREWSBURY - EAST OF WELSHPOOL	8056	672	71	29	8127	701	0.9%	4.4%
8	A483 - BETWEEN A458/A483 AND WELSHPOOL STATION	14442	1099	132	52	14574	1151	0.9%	4.7%
9	A458 - From A483 To B4392 - WELSHPOOL CENTRE	4600	255	148	59	4748	314	3.2%	23.1%
10	A458 - From B4392 To A495	4323	194	103	17	4426	212	2.4%	9.0%
11	A495 - FROM A458 TO A483, NORTH OF WELSHPOOL	3854	226	7	5	3861	231	0.2%	2.3%
12	A458 - FROM A495 TO B4395	4510	161	29	21	4539	182	0.6%	13.1%
13	A458 - FROM B4395 to A470	2625	112	30	22	2655	135	1.1%	19.7%
14	A483 - FROM WELSHPOOL TO NEWTOWN A489	10094	1211	231	100	10325	1312	2.3%	8.3%
15	A483 - FROM A489 TO A483 - NEWTOWN CENTRE	16637	1427	258	98	16895	1525	1.6%	6.9%
16	A489 - FROM A483 TO A470	7905	583	123	49	8028	632	1.6%	8.5%
17	A470 - BETWEEN A489 AND TALERDDIG	3461	413	182	71	3643	485	5.3%	17.2%
18	A470 - BETWEEN TALERDDIG AND CEMMAES	2096	246	76	26	2172	271	3.6%	10.4%
19	A470 - BETWEEN CEMMAES AND A458	2385	144	18	8	2403	152	0.7%	5.3%
21	A470 - FROM A489 TO B4518 LLANIDLOES	6206	506	13	12	6219	518	0.2%	2.4%
22	A489 - BETWEEN A483 NEWTOWN AND KERRY	2527	144	30	5	2557	149	1.2%	3.5%
24	A483 - BETWEEN A483/A489 IN NEWTOWN AND DOLFOR	2341	230	255	91	2596	322	10.9%	39.7%
25	A483 - FROM DOLFOR TO B4356	2730	155	476	190	3206	345	17.4%	123.2%
26	A483 - FROM B4356 TO A44	3046	177	230	91	3277	268	7.6%	51.8%
27	A44 - FROM A483 TO A488 CROSSGATES EAST	3817	222	114	45	3931	267	3.0%	20.4%
28	A44 - FROM A483 TO A470 - CROSSGATES WEST	1829	110	58	23	1887	134	3.2%	20.9%
29	A483 - FROM A44 TO A4081 - LLANDRINDOD WELLS	7349	302	58	23	7407	325	0.8%	7.6%
30	A483 - FROM A4081 TO A470 - LLANDRINDOD WELLS	8121	270	56	22	8177	292	0.7%	8.2%
31	B4392 - From A458 to A483 N of Welshpool	1457	145	5	4	1462	149	0.4%	2.7%
32	A470 - From A458 to Dolgellau	2121	80	16	7	2137	87	0.8%	8.1%
33	A489 - From A470 to Machynlleth	3194	158	16	7	3210	164	0.5%	4.1%

Aug-16

ALL TRAFFIC IS TWO WAY DAILY FLOWS, ON MONTHLY TIME PERIODS

LINK INFORMATION		BASE NETWORK FLOWS		STMP FLOWS (BASE + DISTRIBUTED)		TOTAL FLOWS		% IMPACT	
LINK	LOCATION	AADT	HGV	AADT	HGV	AADT	HGV	AADT	HGV
1	A483 - FROM A5 TO A539 SOUTH OF WREXHAM	25291	2089	0	0	25291	2089	0.0%	0.0%
2	A5 - FROM A5 CHIRK TO A495 NORTH OF OSWESTRY	25021	2026	0	0	25021	2026	0.0%	0.0%
3	A5 - BETWEEN A483 & A495, EAST OF OSWESTRY	25252	2347	0	0	25252	2347	0.0%	0.0%
4	A5 - EAST OF A483 TOWARDS SHREWSBURY	19182	1288	0	0	19182	1288	0.0%	0.0%
5	A483 - FROM A495 TO A5	12415	1047	6	5	12421	1051	0.0%	0.4%
6	A483 - FROM A458 TO A495	8696	918	72	30	8768	948	0.8%	3.3%
7	A458 - FROM A483 TO SHREWSBURY - EAST OF WELSHPOOL	8056	672	73	31	8129	702	0.9%	4.6%
8	A483 - BETWEEN A458/A483 AND WELSHPOOL STATION	14442	1099	136	55	14578	1154	0.9%	5.0%
9	A458 - From A483 To B4392 - WELSHPOOL CENTRE	4600	255	152	62	4752	317	3.3%	24.2%
10	A458 - From B4392 To A495	4323	194	105	19	4428	213	2.4%	9.9%
11	A495 - FROM A458 TO A483, NORTH OF WELSHPOOL	3854	226	7	5	3861	231	0.2%	2.3%
12	A458 - FROM A495 TO B4395	4510	161	29	21	4539	182	0.6%	13.1%
13	A458 - FROM B4395 to A470	2625	112	30	22	2655	135	1.1%	19.7%
14	A483 - FROM WELSHPOOL TO NEWTOWN A489	10094	1211	238	105	10332	1316	2.4%	8.7%
15	A483 - FROM A489 TO A483 - NEWTOWN CENTRE	16637	1427	265	102	16902	1529	1.6%	7.2%
16	A489 - FROM A483 TO A470	7905	583	122	48	8028	631	1.5%	8.3%
17	A470 - BETWEEN A489 AND TALERDDIG	3461	413	169	58	3630	472	4.9%	14.1%
18	A470 - BETWEEN TALERDDIG AND CEMMAES	2096	246	60	10	2156	256	2.9%	4.0%
19	A470 - BETWEEN CEMMAES AND A458	2385	144	16	6	2401	150	0.7%	3.8%
21	A470 - FROM A489 TO B4518 LLANIDLOES	6206	506	15	14	6220	520	0.2%	2.7%
22	A489 - BETWEEN A483 NEWTOWN AND KERRY	2527	144	31	5	2558	149	1.2%	3.5%
24	A483 - BETWEEN A483/A489 IN NEWTOWN AND DOLFOR	2341	230	269	102	2610	332	11.5%	44.2%
25	A483 - FROM DOLFOR TO B4356	2730	155	503	211	3233	365	18.4%	136.5%
26	A483 - FROM B4356 TO A44	3046	177	244	102	3290	278	8.0%	57.6%
27	A44 - FROM A483 TO A488 CROSSGATES EAST	3817	222	121	50	3938	272	3.2%	22.7%
28	A44 - FROM A483 TO A470 - CROSSGATES WEST	1829	110	61	26	1890	136	3.4%	23.2%
29	A483 - FROM A44 TO A4081 - LLANDRINDOD WELLS	7349	302	61	26	7410	328	0.8%	8.5%
30	A483 - FROM A4081 TO A470 - LLANDRINDOD WELLS	8121	270	60	25	8181	295	0.7%	9.2%
31	B4392 - From A458 to A483 N of Welshpool	1457	145	5	4	1462	149	0.4%	2.7%
32	A470 - From A458 to Dolgellau	2121	80	14	4	2135	85	0.7%	5.5%
33	A489 - From A470 to Machynlleth	3194	158	14	4	3208	162	0.4%	2.8%

Sep-16

ALL TRAFFIC IS TWO WAY DAILY FLOWS, ON MONTHLY TIME PERIODS

LINK INFORMATION		BASE NETWORK FLOWS		STMP FLOWS (BASE + DISTRIBUTED)		TOTAL FLOWS		% IMPACT	
LINK	LOCATION	AADT	HGV	AADT	HGV	AADT	HGV	AADT	HGV
1	A483 - FROM A5 TO A539 SOUTH OF WREXHAM	25291	2089	0	0	25291	2089	0.0%	0.0%
2	A5 - FROM A5 CHIRK TO A495 NORTH OF OSWESTRY	25021	2026	0	0	25021	2026	0.0%	0.0%
3	A5 - BETWEEN A483 & A495, EAST OF OSWESTRY	25252	2347	0	0	25252	2347	0.0%	0.0%
4	A5 - EAST OF A483 TOWARDS SHREWSBURY	19182	1288	0	0	19182	1288	0.0%	0.0%
5	A483 - FROM A495 TO A5	12415	1047	6	5	12421	1051	0.0%	0.4%
6	A483 - FROM A458 TO A495	8696	918	72	30	8768	948	0.8%	3.3%
7	A458 - FROM A483 TO SHREWSBURY - EAST OF WELSHPOOL	8056	672	73	31	8130	703	0.9%	4.6%
8	A483 - BETWEEN A458/A483 AND WELSHPOOL STATION	14442	1099	136	55	14578	1154	0.9%	5.0%
9	A458 - From A483 To B4392 - WELSHPOOL CENTRE	4600	255	152	62	4753	318	3.3%	24.5%
10	A458 - From B4392 To A495	4323	194	103	17	4426	211	2.4%	8.8%
11	A495 - FROM A458 TO A483, NORTH OF WELSHPOOL	3854	226	7	5	3861	231	0.2%	2.3%
12	A458 - FROM A495 TO B4395	4510	161	29	21	4539	182	0.6%	13.1%
13	A458 - FROM B4395 to A470	2625	112	30	22	2655	135	1.1%	19.7%
14	A483 - FROM WELSHPOOL TO NEWTOWN A489	10094	1211	240	107	10334	1319	2.4%	8.9%
15	A483 - FROM A489 TO A483 - NEWTOWN CENTRE	16637	1427	267	104	16904	1531	1.6%	7.3%
16	A489 - FROM A483 TO A470	7905	583	127	53	8033	636	1.6%	9.1%
17	A470 - BETWEEN A489 AND TALERDDIG	3461	413	171	60	3632	474	5.0%	14.6%
18	A470 - BETWEEN TALERDDIG AND CEMMAES	2096	246	56	6	2152	252	2.7%	2.4%
19	A470 - BETWEEN CEMMAES AND A458	2385	144	14	4	2399	148	0.6%	2.5%
21	A470 - FROM A489 TO B4518 LLANIDLOES	6206	506	16	14	6221	521	0.3%	2.9%
22	A489 - BETWEEN A483 NEWTOWN AND KERRY	2527	144	31	5	2558	149	1.2%	3.5%
24	A483 - BETWEEN A483/A489 IN NEWTOWN AND DOLFOR	2341	230	264	96	2605	327	11.3%	41.9%
25	A483 - FROM DOLFOR TO B4356	2730	155	493	200	3223	355	18.0%	129.7%
26	A483 - FROM B4356 TO A44	3046	177	239	96	3285	273	7.8%	54.6%
27	A44 - FROM A483 TO A488 CROSSGATES EAST	3817	222	119	48	3936	270	3.1%	21.5%
28	A44 - FROM A483 TO A470 - CROSSGATES WEST	1829	110	60	24	1889	135	3.3%	22.0%
29	A483 - FROM A44 TO A4081 - LLANDRINDOD WELLS	7349	302	60	24	7409	327	0.8%	8.0%
30	A483 - FROM A4081 TO A470 - LLANDRINDOD WELLS	8121	270	58	23	8179	294	0.7%	8.7%
31	B4392 - From A458 to A483 N of Welshpool	1457	145	5	4	1462	149	0.4%	2.7%
32	A470 - From A458 to Dolgellau	2121	80	12	3	2133	83	0.6%	3.2%
33	A489 - From A470 to Machynlleth	3194	158	12	3	3206	160	0.4%	1.6%

Oct-16

ALL TRAFFIC IS TWO WAY DAILY FLOWS, ON MONTHLY TIME PERIODS

LINK INFORMATION		BASE NETWORK FLOWS		STMP FLOWS (BASE + DISTRIBUTED)		TOTAL FLOWS		% IMPACT	
LINK	LOCATION	AADT	HGV	AADT	HGV	AADT	HGV	AADT	HGV
1	A483 - FROM A5 TO A539 SOUTH OF WREXHAM	25291	2089	0	0	25291	2089	0.0%	0.0%
2	A5 - FROM A5 CHIRK TO A495 NORTH OF OSWESTRY	25021	2026	0	0	25021	2026	0.0%	0.0%
3	A5 - BETWEEN A483 & A495, EAST OF OSWESTRY	25252	2347	0	0	25252	2347	0.0%	0.0%
4	A5 - EAST OF A483 TOWARDS SHREWSBURY	19182	1288	0	0	19182	1288	0.0%	0.0%
5	A483 - FROM A495 TO A5	12415	1047	6	5	12421	1051	0.0%	0.4%
6	A483 - FROM A458 TO A495	8696	918	68	25	8764	943	0.8%	2.8%
7	A458 - FROM A483 TO SHREWSBURY - EAST OF WELSHPOOL	8056	672	70	26	8126	698	0.9%	3.9%
8	A483 - BETWEEN A458/A483 AND WELSHPOOL STATION	14442	1099	129	45	14571	1144	0.9%	4.1%
9	A458 - From A483 To B4392 - WELSHPOOL CENTRE	4600	255	145	52	4745	308	3.1%	20.5%
10	A458 - From B4392 To A495	4323	194	101	16	4424	210	2.3%	8.1%
11	A495 - FROM A458 TO A483, NORTH OF WELSHPOOL	3854	226	7	5	3861	231	0.2%	2.3%
12	A458 - FROM A495 TO B4395	4510	161	29	21	4539	182	0.6%	13.1%
13	A458 - FROM B4395 to A470	2625	112	30	22	2655	135	1.1%	19.7%
14	A483 - FROM WELSHPOOL TO NEWTOWN A489	10094	1211	225	88	10319	1299	2.2%	7.3%
15	A483 - FROM A489 TO A483 - NEWTOWN CENTRE	16637	1427	254	85	16891	1512	1.5%	6.0%
16	A489 - FROM A483 TO A470	7905	583	118	41	8023	624	1.5%	7.1%
17	A470 - BETWEEN A489 AND TALERDDIG	3461	413	156	44	3617	457	4.5%	10.6%
18	A470 - BETWEEN TALERDDIG AND CEMMAES	2096	246	55	5	2151	251	2.6%	2.0%
19	A470 - BETWEEN CEMMAES AND A458	2385	144	13	3	2398	148	0.6%	2.2%
21	A470 - FROM A489 TO B4518 LLANIDLOES	6206	506	13	12	6219	518	0.2%	2.3%
22	A489 - BETWEEN A483 NEWTOWN AND KERRY	2527	144	32	5	2559	149	1.3%	3.5%
24	A483 - BETWEEN A483/A489 IN NEWTOWN AND DOLFOR	2341	230	257	82	2598	312	11.0%	35.4%
25	A483 - FROM DOLFOR TO B4356	2730	155	477	171	3207	325	17.5%	110.5%
26	A483 - FROM B4356 TO A44	3046	177	231	82	3277	258	7.6%	46.2%
27	A44 - FROM A483 TO A488 CROSSGATES EAST	3817	222	115	40	3932	262	3.0%	18.2%
28	A44 - FROM A483 TO A470 - CROSSGATES WEST	1829	110	58	21	1887	131	3.2%	18.7%
29	A483 - FROM A44 TO A4081 - LLANDRINDOD WELLS	7349	302	58	21	7407	323	0.8%	6.8%
30	A483 - FROM A4081 TO A470 - LLANDRINDOD WELLS	8121	270	56	20	8177	290	0.7%	7.3%
31	B4392 - From A458 to A483 N of Welshpool	1457	145	5	4	1462	149	0.4%	2.7%
32	A470 - From A458 to Dolgellau	2121	80	12	2	2133	82	0.6%	2.6%
33	A489 - From A470 to Machynlleth	3194	158	12	2	3206	160	0.4%	1.3%

Nov-16

ALL TRAFFIC IS TWO WAY DAILY FLOWS, ON MONTHLY TIME PERIODS

LINK INFORMATION		BASE NETWORK FLOWS		STMP FLOWS (BASE + DISTRIBUTED)		TOTAL FLOWS		% IMPACT	
LINK	LOCATION	AADT	HGV	AADT	HGV	AADT	HGV	AADT	HGV
1	A483 - FROM A5 TO A539 SOUTH OF WREXHAM	25291	2089	0	0	25291	2089	0.0%	0.0%
2	A5 - FROM A5 CHIRK TO A495 NORTH OF OSWESTRY	25021	2026	0	0	25021	2026	0.0%	0.0%
3	A5 - BETWEEN A483 & A495, EAST OF OSWESTRY	25252	2347	0	0	25252	2347	0.0%	0.0%
4	A5 - EAST OF A483 TOWARDS SHREWSBURY	19182	1288	0	0	19182	1288	0.0%	0.0%
5	A483 - FROM A495 TO A5	12415	1047	6	5	12421	1051	0.0%	0.4%
6	A483 - FROM A458 TO A495	8696	918	64	21	8760	938	0.7%	2.2%
7	A458 - FROM A483 TO SHREWSBURY - EAST OF WELSHPOOL	8056	672	65	21	8122	693	0.8%	3.2%
8	A483 - BETWEEN A458/A483 AND WELSHPOOL STATION	14442	1099	120	36	14562	1135	0.8%	3.3%
9	A458 - From A483 To B4392 - WELSHPOOL CENTRE	4600	255	136	43	4736	298	3.0%	16.8%
10	A458 - From B4392 To A495	4323	194	101	16	4424	210	2.3%	8.1%
11	A495 - FROM A458 TO A483, NORTH OF WELSHPOOL	3854	226	7	5	3861	231	0.2%	2.3%
12	A458 - FROM A495 TO B4395	4510	161	29	21	4539	182	0.6%	13.1%
13	A458 - FROM B4395 to A470	2625	112	30	22	2655	135	1.1%	19.7%
14	A483 - FROM WELSHPOOL TO NEWTOWN A489	10094	1211	209	69	10302	1280	2.1%	5.7%
15	A483 - FROM A489 TO A483 - NEWTOWN CENTRE	16637	1427	238	66	16875	1493	1.4%	4.6%
16	A489 - FROM A483 TO A470	7905	583	116	39	8021	621	1.5%	6.6%
17	A470 - BETWEEN A489 AND TALERDDIG	3461	413	163	50	3624	464	4.7%	12.2%
18	A470 - BETWEEN TALERDDIG AND CEMMAES	2096	246	54	4	2150	249	2.6%	1.5%
19	A470 - BETWEEN CEMMAES AND A458	2385	144	13	3	2398	147	0.5%	1.8%
21	A470 - FROM A489 TO B4518 LLANIDLOES	6206	506	10	9	6216	515	0.2%	1.7%
22	A489 - BETWEEN A483 NEWTOWN AND KERRY	2527	144	32	5	2559	149	1.3%	3.5%
24	A483 - BETWEEN A483/A489 IN NEWTOWN AND DOLFOR	2341	230	229	49	2569	280	9.8%	21.4%
25	A483 - FROM DOLFOR TO B4356	2730	155	419	106	3149	261	15.3%	68.6%
26	A483 - FROM B4356 TO A44	3046	177	202	49	3248	226	6.6%	27.9%
27	A44 - FROM A483 TO A488 CROSSGATES EAST	3817	222	100	24	3917	246	2.6%	10.9%
28	A44 - FROM A483 TO A470 - CROSSGATES WEST	1829	110	51	13	1880	123	2.8%	11.3%
29	A483 - FROM A44 TO A4081 - LLANDRINDOD WELLS	7349	302	51	13	7400	315	0.7%	4.1%
30	A483 - FROM A4081 TO A470 - LLANDRINDOD WELLS	8121	270	49	12	8170	282	0.6%	4.3%
31	B4392 - From A458 to A483 N of Welshpool	1457	145	5	4	1462	149	0.4%	2.7%
32	A470 - From A458 to Dolgellau	2121	80	11	1	2132	82	0.5%	1.9%
33	A489 - From A470 to Machynlleth	3194	158	11	1	3205	159	0.3%	1.0%

Dec-16

ALL TRAFFIC IS TWO WAY DAILY FLOWS, ON MONTHLY TIME PERIODS

LINK INFORMATION		BASE NETWORK FLOWS		STMP FLOWS (BASE + DISTRIBUTED)		TOTAL FLOWS		% IMPACT	
LINK	LOCATION	AADT	HGV	AADT	HGV	AADT	HGV	AADT	HGV
1	A483 - FROM A5 TO A539 SOUTH OF WREXHAM	25291	2089	0	0	25291	2089	0.0%	0.0%
2	A5 - FROM A5 CHIRK TO A495 NORTH OF OSWESTRY	25021	2026	0	0	25021	2026	0.0%	0.0%
3	A5 - BETWEEN A483 & A495, EAST OF OSWESTRY	25252	2347	0	0	25252	2347	0.0%	0.0%
4	A5 - EAST OF A483 TOWARDS SHREWSBURY	19182	1288	0	0	19182	1288	0.0%	0.0%
5	A483 - FROM A495 TO A5	12415	1047	6	5	12421	1051	0.0%	0.4%
6	A483 - FROM A458 TO A495	8696	918	62	19	8758	937	0.7%	2.1%
7	A458 - FROM A483 TO SHREWSBURY - EAST OF WELSHPOOL	8056	672	63	20	8119	692	0.8%	3.0%
8	A483 - BETWEEN A458/A483 AND WELSHPOOL STATION	14442	1099	120	36	14562	1135	0.8%	3.3%
9	A458 - From A483 To B4392 - WELSHPOOL CENTRE	4600	255	135	43	4735	298	2.9%	16.7%
10	A458 - From B4392 To A495	4323	194	111	26	4434	220	2.6%	13.3%
11	A495 - FROM A458 TO A483, NORTH OF WELSHPOOL	3854	226	7	5	3861	231	0.2%	2.3%
12	A458 - FROM A495 TO B4395	4510	161	29	21	4539	182	0.6%	13.1%
13	A458 - FROM B4395 to A470	2625	112	30	22	2655	135	1.1%	19.7%
14	A483 - FROM WELSHPOOL TO NEWTOWN A489	10094	1211	198	62	10292	1273	2.0%	5.1%
15	A483 - FROM A489 TO A483 - NEWTOWN CENTRE	16637	1427	234	62	16871	1489	1.4%	4.3%
16	A489 - FROM A483 TO A470	7905	583	116	42	8021	625	1.5%	7.2%
17	A470 - BETWEEN A489 AND TALERDDIG	3461	413	175	72	3635	485	5.0%	17.3%
18	A470 - BETWEEN TALERDDIG AND CEMMAES	2096	246	53	5	2149	250	2.5%	1.9%
19	A470 - BETWEEN CEMMAES AND A458	2385	144	12	3	2397	148	0.5%	2.2%
21	A470 - FROM A489 TO B4518 LLANIDLOES	6206	506	8	7	6214	513	0.1%	1.4%
22	A489 - BETWEEN A483 NEWTOWN AND KERRY	2527	144	23	0	2550	144	0.9%	0.0%
24	A483 - BETWEEN A483/A489 IN NEWTOWN AND DOLFOR	2341	230	207	26	2548	256	8.9%	11.3%
25	A483 - FROM DOLFOR TO B4356	2730	155	359	52	3089	207	13.2%	33.8%
26	A483 - FROM B4356 TO A44	3046	177	180	26	3226	203	5.9%	14.8%
27	A44 - FROM A483 TO A488 CROSSGATES EAST	3817	222	90	13	3907	235	2.4%	5.9%
28	A44 - FROM A483 TO A470 - CROSSGATES WEST	1829	110	45	7	1874	117	2.5%	5.9%
29	A483 - FROM A44 TO A4081 - LLANDRINDOD WELLS	7349	302	45	7	7394	309	0.6%	2.2%
30	A483 - FROM A4081 TO A470 - LLANDRINDOD WELLS	8121	270	45	7	8166	277	0.6%	2.4%
31	B4392 - From A458 to A483 N of Welshpool	1457	145	5	4	1462	149	0.4%	2.7%
32	A470 - From A458 to Dolgellau	2121	80	11	2	2132	82	0.5%	2.6%
33	A489 - From A470 to Machynlleth	3194	158	11	2	3205	160	0.3%	1.3%

Jan-17

ALL TRAFFIC IS TWO WAY DAILY FLOWS, ON MONTHLY TIME PERIODS

LINK INFORMATION		BASE NETWORK FLOWS		STMP FLOWS (BASE + DISTRIBUTED)		TOTAL FLOWS		% IMPACT	
LINK	LOCATION	AADT	HGV	AADT	HGV	AADT	HGV	AADT	HGV
1	A483 - FROM A5 TO A539 SOUTH OF WREXHAM	25575	2112	0	0	25575	2112	0.0%	0.0%
2	A5 - FROM A5 CHIRK TO A495 NORTH OF OSWESTRY	25302	2048	0	0	25302	2048	0.0%	0.0%
3	A5 - BETWEEN A483 & A495, EAST OF OSWESTRY	25691	2388	0	0	25691	2388	0.0%	0.0%
4	A5 - EAST OF A483 TOWARDS SHREWSBURY	19516	1310	0	0	19516	1310	0.0%	0.0%
5	A483 - FROM A495 TO A5	12631	1065	4	2	12635	1067	0.0%	0.2%
6	A483 - FROM A458 TO A495	8781	927	43	13	8824	940	0.5%	1.4%
7	A458 - FROM A483 TO SHREWSBURY - EAST OF WELSHPOOL	8135	678	44	13	8179	691	0.5%	2.0%
8	A483 - BETWEEN A458/A483 AND WELSHPOOL STATION	14583	1110	83	24	14667	1134	0.6%	2.2%
9	A458 - From A483 To B4392 - WELSHPOOL CENTRE	4645	258	94	27	4739	285	2.0%	10.5%
10	A458 - From B4392 To A495	4365	196	93	7	4458	203	2.1%	3.5%
11	A495 - FROM A458 TO A483, NORTH OF WELSHPOOL	3895	228	4	2	3899	230	0.1%	1.0%
12	A458 - FROM A495 TO B4395	4558	162	17	9	4575	172	0.4%	5.7%
13	A458 - FROM B4395 to A470	2653	114	18	10	2671	123	0.7%	8.6%
14	A483 - FROM WELSHPOOL TO NEWTOWN A489	10181	1222	132	46	10313	1268	1.3%	3.8%
15	A483 - FROM A489 TO A483 - NEWTOWN CENTRE	16781	1439	152	46	16932	1486	0.9%	3.2%
16	A489 - FROM A483 TO A470	7974	588	80	35	8054	623	1.0%	6.0%
17	A470 - BETWEEN A489 AND TALERDDIG	3498	418	125	62	3623	480	3.6%	14.9%
18	A470 - BETWEEN TALERDDIG AND CEMMAES	2118	248	11	3	2129	252	0.5%	1.4%
19	A470 - BETWEEN CEMMAES AND A458	2411	146	6	2	2417	148	0.3%	1.5%
21	A470 - FROM A489 TO B4518 LLANIDLOES	6269	511	7	6	6276	517	0.1%	1.1%
22	A489 - BETWEEN A483 NEWTOWN AND KERRY	2549	145	13	0	2562	145	0.5%	0.0%
24	A483 - BETWEEN A483/A489 IN NEWTOWN AND DOLFOR	2361	232	121	17	2482	249	5.1%	7.2%
25	A483 - FROM DOLFOR TO B4356	2759	156	211	33	2970	190	7.6%	21.4%
26	A483 - FROM B4356 TO A44	3079	178	105	17	3184	195	3.4%	9.4%
27	A44 - FROM A483 TO A488 CROSSGATES EAST	3856	224	53	8	3909	233	1.4%	3.7%
28	A44 - FROM A483 TO A470 - CROSSGATES WEST	1848	112	26	4	1874	116	1.4%	3.7%
29	A483 - FROM A44 TO A4081 - LLANDRINDOD WELLS	7425	305	26	4	7451	310	0.4%	1.4%
30	A483 - FROM A4081 TO A470 - LLANDRINDOD WELLS	8205	273	26	4	8231	277	0.3%	1.5%
31	B4392 - From A458 to A483 N of Welshpool	1472	147	3	2	1476	149	0.2%	1.2%
32	A470 - From A458 to Dolgellau	2144	81	5	2	2149	83	0.2%	2.1%
33	A489 - From A470 to Machynlleth	3228	159	5	2	3233	161	0.2%	1.1%

Feb-17

ALL TRAFFIC IS TWO WAY DAILY FLOWS, ON MONTHLY TIME PERIODS

LINK INFORMATION		BASE NETWORK FLOWS		STMP FLOWS (BASE + DISTRIBUTED)		TOTAL FLOWS		% IMPACT	
LINK	LOCATION	AADT	HGV	AADT	HGV	AADT	HGV	AADT	HGV
1	A483 - FROM A5 TO A539 SOUTH OF WREXHAM	25575	2112	0	0	25575	2112	0.0%	0.0%
2	A5 - FROM A5 CHIRK TO A495 NORTH OF OSWESTRY	25302	2048	0	0	25302	2048	0.0%	0.0%
3	A5 - BETWEEN A483 & A495, EAST OF OSWESTRY	25691	2388	0	0	25691	2388	0.0%	0.0%
4	A5 - EAST OF A483 TOWARDS SHREWSBURY	19516	1310	0	0	19516	1310	0.0%	0.0%
5	A483 - FROM A495 TO A5	12631	1065	4	2	12635	1067	0.0%	0.2%
6	A483 - FROM A458 TO A495	8781	927	41	14	8822	941	0.5%	1.5%
7	A458 - FROM A483 TO SHREWSBURY - EAST OF WELSHPOOL	8135	678	41	15	8176	693	0.5%	2.2%
8	A483 - BETWEEN A458/A483 AND WELSHPOOL STATION	14583	1110	79	27	14662	1137	0.5%	2.4%
9	A458 - From A483 To B4392 - WELSHPOOL CENTRE	4645	258	90	30	4735	288	1.9%	11.6%
10	A458 - From B4392 To A495	4365	196	93	7	4458	203	2.1%	3.5%
11	A495 - FROM A458 TO A483, NORTH OF WELSHPOOL	3895	228	4	2	3899	230	0.1%	1.0%
12	A458 - FROM A495 TO B4395	4558	162	17	9	4575	172	0.4%	5.7%
13	A458 - FROM B4395 to A470	2653	114	18	10	2671	123	0.7%	8.6%
14	A483 - FROM WELSHPOOL TO NEWTOWN A489	10181	1222	123	52	10304	1274	1.2%	4.2%
15	A483 - FROM A489 TO A483 - NEWTOWN CENTRE	16781	1439	138	52	16918	1491	0.8%	3.6%
16	A489 - FROM A483 TO A470	7974	588	79	41	8053	629	1.0%	6.9%
17	A470 - BETWEEN A489 AND TALERDDIG	3498	418	132	73	3630	491	3.8%	17.4%
18	A470 - BETWEEN TALERDDIG AND CEMMAES	2118	248	11	4	2130	253	0.5%	1.6%
19	A470 - BETWEEN CEMMAES AND A458	2411	146	6	3	2417	149	0.3%	1.7%
21	A470 - FROM A489 TO B4518 LLANIDLOES	6269	511	7	6	6276	518	0.1%	1.2%
22	A489 - BETWEEN A483 NEWTOWN AND KERRY	2549	145	10	0	2559	145	0.4%	0.0%
24	A483 - BETWEEN A483/A489 IN NEWTOWN AND DOLFOR	2361	232	95	17	2456	249	4.0%	7.2%
25	A483 - FROM DOLFOR TO B4356	2759	156	167	34	2926	190	6.0%	21.6%
26	A483 - FROM B4356 TO A44	3079	178	83	17	3162	195	2.7%	9.4%
27	A44 - FROM A483 TO A488 CROSSGATES EAST	3856	224	42	8	3898	233	1.1%	3.8%
28	A44 - FROM A483 TO A470 - CROSSGATES WEST	1848	112	21	4	1868	116	1.1%	3.8%
29	A483 - FROM A44 TO A4081 - LLANDRINDOD WELLS	7425	305	21	4	7446	310	0.3%	1.4%
30	A483 - FROM A4081 TO A470 - LLANDRINDOD WELLS	8205	273	21	4	8226	277	0.3%	1.5%
31	B4392 - From A458 to A483 N of Welshpool	1472	147	3	2	1476	149	0.2%	1.2%
32	A470 - From A458 to Dolgellau	2144	81	6	2	2149	83	0.3%	2.5%
33	A489 - From A470 to Machynlleth	3228	159	6	2	3233	161	0.2%	1.3%

Mar-17

ALL TRAFFIC IS TWO WAY DAILY FLOWS, ON MONTHLY TIME PERIODS

LINK INFORMATION		BASE NETWORK FLOWS		STMP FLOWS (BASE + DISTRIBUTED)		TOTAL FLOWS		% IMPACT	
LINK	LOCATION	AADT	HGV	AADT	HGV	AADT	HGV	AADT	HGV
1	A483 - FROM A5 TO A539 SOUTH OF WREXHAM	25575	2112	0	0	25575	2112	0.0%	0.0%
2	A5 - FROM A5 CHIRK TO A495 NORTH OF OSWESTRY	25302	2048	0	0	25302	2048	0.0%	0.0%
3	A5 - BETWEEN A483 & A495, EAST OF OSWESTRY	25691	2388	0	0	25691	2388	0.0%	0.0%
4	A5 - EAST OF A483 TOWARDS SHREWSBURY	19516	1310	0	0	19516	1310	0.0%	0.0%
5	A483 - FROM A495 TO A5	12631	1065	4	2	12635	1067	0.0%	0.2%
6	A483 - FROM A458 TO A495	8781	927	43	15	8824	942	0.5%	1.7%
7	A458 - FROM A483 TO SHREWSBURY - EAST OF WELSHPOOL	8135	678	44	16	8179	694	0.5%	2.3%
8	A483 - BETWEEN A458/A483 AND WELSHPOOL STATION	14583	1110	84	30	14667	1139	0.6%	2.7%
9	A458 - From A483 To B4392 - WELSHPOOL CENTRE	4645	258	95	32	4740	290	2.0%	12.5%
10	A458 - From B4392 To A495	4365	196	93	7	4458	203	2.1%	3.5%
11	A495 - FROM A458 TO A483, NORTH OF WELSHPOOL	3895	228	4	2	3899	230	0.1%	1.0%
12	A458 - FROM A495 TO B4395	4558	162	17	9	4575	172	0.4%	5.7%
13	A458 - FROM B4395 to A470	2653	114	18	10	2671	123	0.7%	8.6%
14	A483 - FROM WELSHPOOL TO NEWTOWN A489	10181	1222	133	57	10314	1279	1.3%	4.6%
15	A483 - FROM A489 TO A483 - NEWTOWN CENTRE	16781	1439	150	57	16931	1496	0.9%	3.9%
16	A489 - FROM A483 TO A470	7974	588	85	46	8059	634	1.1%	7.9%
17	A470 - BETWEEN A489 AND TALERDDIG	3498	418	138	87	3636	505	4.0%	20.8%
18	A470 - BETWEEN TALERDDIG AND CEMMAES	2118	248	11	5	2129	254	0.5%	2.2%
19	A470 - BETWEEN CEMMAES AND A458	2411	146	6	3	2417	149	0.3%	2.2%
21	A470 - FROM A489 TO B4518 LLANIDLOES	6269	511	8	6	6277	518	0.1%	1.3%
22	A489 - BETWEEN A483 NEWTOWN AND KERRY	2549	145	12	0	2561	145	0.5%	0.0%
24	A483 - BETWEEN A483/A489 IN NEWTOWN AND DOLFOR	2361	232	108	15	2469	248	4.6%	6.5%
25	A483 - FROM DOLFOR TO B4356	2759	156	187	30	2947	186	6.8%	19.4%
26	A483 - FROM B4356 TO A44	3079	178	94	15	3172	194	3.0%	8.5%
27	A44 - FROM A483 TO A488 CROSSGATES EAST	3856	224	47	8	3903	232	1.2%	3.4%
28	A44 - FROM A483 TO A470 - CROSSGATES WEST	1848	112	23	4	1871	115	1.3%	3.4%
29	A483 - FROM A44 TO A4081 - LLANDRINDOD WELLS	7425	305	23	4	7448	309	0.3%	1.2%
30	A483 - FROM A4081 TO A470 - LLANDRINDOD WELLS	8205	273	23	4	8228	277	0.3%	1.4%
31	B4392 - From A458 to A483 N of Welshpool	1472	147	3	2	1476	149	0.2%	1.2%
32	A470 - From A458 to Dolgellau	2144	81	5	3	2149	84	0.2%	3.3%
33	A489 - From A470 to Machynlleth	3228	159	5	3	3233	162	0.2%	1.7%

Apr-17

ALL TRAFFIC IS TWO WAY DAILY FLOWS, ON MONTHLY TIME PERIODS

LINK INFORMATION		BASE NETWORK FLOWS		STMP FLOWS (BASE + DISTRIBUTED)		TOTAL FLOWS		% IMPACT	
LINK	LOCATION	AADT	HGV	AADT	HGV	AADT	HGV	AADT	HGV
1	A483 - FROM A5 TO A539 SOUTH OF WREXHAM	25575	2112	0	0	25575	2112	0.0%	0.0%
2	A5 - FROM A5 CHIRK TO A495 NORTH OF OSWESTRY	25302	2048	0	0	25302	2048	0.0%	0.0%
3	A5 - BETWEEN A483 & A495, EAST OF OSWESTRY	25691	2388	0	0	25691	2388	0.0%	0.0%
4	A5 - EAST OF A483 TOWARDS SHREWSBURY	19516	1310	0	0	19516	1310	0.0%	0.0%
5	A483 - FROM A495 TO A5	12631	1065	4	2	12635	1067	0.0%	0.2%
6	A483 - FROM A458 TO A495	8781	927	39	14	8820	941	0.4%	1.5%
7	A458 - FROM A483 TO SHREWSBURY - EAST OF WELSHPOOL	8135	678	40	14	8175	692	0.5%	2.1%
8	A483 - BETWEEN A458/A483 AND WELSHPOOL STATION	14583	1110	76	27	14660	1136	0.5%	2.4%
9	A458 - From A483 To B4392 - WELSHPOOL CENTRE	4645	258	87	29	4732	287	1.9%	11.3%
10	A458 - From B4392 To A495	4365	196	93	7	4458	203	2.1%	3.5%
11	A495 - FROM A458 TO A483, NORTH OF WELSHPOOL	3895	228	4	2	3899	230	0.1%	1.0%
12	A458 - FROM A495 TO B4395	4558	162	17	9	4575	172	0.4%	5.7%
13	A458 - FROM B4395 to A470	2653	114	18	10	2671	123	0.7%	8.6%
14	A483 - FROM WELSHPOOL TO NEWTOWN A489	10181	1222	117	50	10299	1272	1.2%	4.1%
15	A483 - FROM A489 TO A483 - NEWTOWN CENTRE	16781	1439	132	50	16913	1490	0.8%	3.5%
16	A489 - FROM A483 TO A470	7974	588	74	39	8048	627	0.9%	6.6%
17	A470 - BETWEEN A489 AND TALERDDIG	3498	418	119	70	3617	488	3.4%	16.7%
18	A470 - BETWEEN TALERDDIG AND CEMMAES	2118	248	9	4	2128	253	0.4%	1.6%
19	A470 - BETWEEN CEMMAES AND A458	2411	146	5	3	2416	149	0.2%	1.7%
21	A470 - FROM A489 TO B4518 LLANIDLOES	6269	511	7	6	6276	517	0.1%	1.2%
22	A489 - BETWEEN A483 NEWTOWN AND KERRY	2549	145	10	0	2559	145	0.4%	0.0%
24	A483 - BETWEEN A483/A489 IN NEWTOWN AND DOLFOR	2361	232	94	18	2455	250	4.0%	7.5%
25	A483 - FROM DOLFOR TO B4356	2759	156	165	35	2924	191	6.0%	22.4%
26	A483 - FROM B4356 TO A44	3079	178	82	18	3161	196	2.7%	9.8%
27	A44 - FROM A483 TO A488 CROSSGATES EAST	3856	224	41	9	3898	233	1.1%	3.9%
28	A44 - FROM A483 TO A470 - CROSSGATES WEST	1848	112	21	4	1868	116	1.1%	3.9%
29	A483 - FROM A44 TO A4081 - LLANDRINDOD WELLS	7425	305	21	4	7445	310	0.3%	1.4%
30	A483 - FROM A4081 TO A470 - LLANDRINDOD WELLS	8205	273	21	4	8226	277	0.3%	1.6%
31	B4392 - From A458 to A483 N of Welshpool	1472	147	3	2	1476	149	0.2%	1.2%
32	A470 - From A458 to Dolgellau	2144	81	5	2	2148	83	0.2%	2.5%
33	A489 - From A470 to Machynlleth	3228	159	5	2	3232	161	0.1%	1.3%

May-17

ALL TRAFFIC IS TWO WAY DAILY FLOWS, ON MONTHLY TIME PERIODS

LINK INFORMATION		BASE NETWORK FLOWS		STMP FLOWS (BASE + DISTRIBUTED)		TOTAL FLOWS		% IMPACT	
LINK	LOCATION	AADT	HGV	AADT	HGV	AADT	HGV	AADT	HGV
1	A483 - FROM A5 TO A539 SOUTH OF WREXHAM	25575	2112	0	0	25575	2112	0.0%	0.0%
2	A5 - FROM A5 CHIRK TO A495 NORTH OF OSWESTRY	25302	2048	0	0	25302	2048	0.0%	0.0%
3	A5 - BETWEEN A483 & A495, EAST OF OSWESTRY	25691	2388	0	0	25691	2388	0.0%	0.0%
4	A5 - EAST OF A483 TOWARDS SHREWSBURY	19516	1310	0	0	19516	1310	0.0%	0.0%
5	A483 - FROM A495 TO A5	12631	1065	4	2	12635	1067	0.0%	0.2%
6	A483 - FROM A458 TO A495	8781	927	28	16	8809	943	0.3%	1.8%
7	A458 - FROM A483 TO SHREWSBURY - EAST OF WELSHPOOL	8135	678	28	17	8164	695	0.3%	2.5%
8	A483 - BETWEEN A458/A483 AND WELSHPOOL STATION	14583	1110	53	31	14636	1141	0.4%	2.8%
9	A458 - From A483 To B4392 - WELSHPOOL CENTRE	4645	258	58	34	4703	292	1.2%	13.1%
10	A458 - From B4392 To A495	4365	196	13	7	4378	203	0.3%	3.5%
11	A495 - FROM A458 TO A483, NORTH OF WELSHPOOL	3895	228	4	2	3899	230	0.1%	1.0%
12	A458 - FROM A495 TO B4395	4558	162	17	9	4575	172	0.4%	5.7%
13	A458 - FROM B4395 to A470	2653	114	18	10	2671	123	0.7%	8.6%
14	A483 - FROM WELSHPOOL TO NEWTOWN A489	10181	1222	101	60	10283	1282	1.0%	4.9%
15	A483 - FROM A489 TO A483 - NEWTOWN CENTRE	16781	1439	111	60	16892	1499	0.7%	4.2%
16	A489 - FROM A483 TO A470	7974	588	73	50	8047	638	0.9%	8.5%
17	A470 - BETWEEN A489 AND TALERDDIG	3498	418	119	93	3617	511	3.4%	22.2%
18	A470 - BETWEEN TALERDDIG AND CEMMAES	2118	248	6	5	2125	254	0.3%	2.1%
19	A470 - BETWEEN CEMMAES AND A458	2411	146	4	3	2415	149	0.2%	2.1%
21	A470 - FROM A489 TO B4518 LLANIDLOES	6269	511	8	7	6277	518	0.1%	1.4%
22	A489 - BETWEEN A483 NEWTOWN AND KERRY	2549	145	7	0	2556	145	0.3%	0.0%
24	A483 - BETWEEN A483/A489 IN NEWTOWN AND DOLFOR	2361	232	67	15	2427	247	2.8%	6.2%
25	A483 - FROM DOLFOR TO B4356	2759	156	117	29	2877	185	4.2%	18.6%
26	A483 - FROM B4356 TO A44	3079	178	59	15	3137	193	1.9%	8.1%
27	A44 - FROM A483 TO A488 CROSSGATES EAST	3856	224	29	7	3886	231	0.8%	3.2%
28	A44 - FROM A483 TO A470 - CROSSGATES WEST	1848	112	15	4	1862	115	0.8%	3.2%
29	A483 - FROM A44 TO A4081 - LLANDRINDOD WELLS	7425	305	15	4	7439	309	0.2%	1.2%
30	A483 - FROM A4081 TO A470 - LLANDRINDOD WELLS	8205	273	15	4	8220	277	0.2%	1.3%
31	B4392 - From A458 to A483 N of Welshpool	1472	147	3	2	1476	149	0.2%	1.2%
32	A470 - From A458 to Dolgellau	2144	81	3	3	2147	84	0.1%	3.2%
33	A489 - From A470 to Machynlleth	3228	159	3	3	3231	162	0.1%	1.6%

Jun-17

ALL TRAFFIC IS TWO WAY DAILY FLOWS, ON MONTHLY TIME PERIODS

LINK INFORMATION		BASE NETWORK FLOWS		STMP FLOWS (BASE + DISTRIBUTED)		TOTAL FLOWS		% IMPACT	
LINK	LOCATION	AADT	HGV	AADT	HGV	AADT	HGV	AADT	HGV
1	A483 - FROM A5 TO A539 SOUTH OF WREXHAM	25575	2112	0	0	25575	2112	0.0%	0.0%
2	A5 - FROM A5 CHIRK TO A495 NORTH OF OSWESTRY	25302	2048	0	0	25302	2048	0.0%	0.0%
3	A5 - BETWEEN A483 & A495, EAST OF OSWESTRY	25691	2388	0	0	25691	2388	0.0%	0.0%
4	A5 - EAST OF A483 TOWARDS SHREWSBURY	19516	1310	0	0	19516	1310	0.0%	0.0%
5	A483 - FROM A495 TO A5	12631	1065	4	2	12635	1067	0.0%	0.2%
6	A483 - FROM A458 TO A495	8781	927	31	18	8812	945	0.4%	1.9%
7	A458 - FROM A483 TO SHREWSBURY - EAST OF WELSHPOOL	8135	678	32	18	8167	697	0.4%	2.7%
8	A483 - BETWEEN A458/A483 AND WELSHPOOL STATION	14583	1110	59	35	14643	1144	0.4%	3.1%
9	A458 - From A483 To B4392 - WELSHPOOL CENTRE	4645	258	64	37	4709	295	1.4%	14.5%
10	A458 - From B4392 To A495	4365	196	13	7	4378	203	0.3%	3.5%
11	A495 - FROM A458 TO A483, NORTH OF WELSHPOOL	3895	228	4	2	3899	230	0.1%	1.0%
12	A458 - FROM A495 TO B4395	4558	162	17	9	4575	172	0.4%	5.7%
13	A458 - FROM B4395 to A470	2653	114	18	10	2671	123	0.7%	8.6%
14	A483 - FROM WELSHPOOL TO NEWTOWN A489	10181	1222	114	67	10295	1289	1.1%	5.5%
15	A483 - FROM A489 TO A483 - NEWTOWN CENTRE	16781	1439	126	67	16907	1506	0.7%	4.6%
16	A489 - FROM A483 TO A470	7974	588	81	55	8055	643	1.0%	9.4%
17	A470 - BETWEEN A489 AND TALERDDIG	3498	418	129	102	3627	520	3.7%	24.3%
18	A470 - BETWEEN TALERDDIG AND CEMMAES	2118	248	7	6	2125	254	0.3%	2.3%
19	A470 - BETWEEN CEMMAES AND A458	2411	146	4	3	2415	149	0.2%	2.3%
21	A470 - FROM A489 TO B4518 LLANIDLOES	6269	511	9	8	6278	519	0.1%	1.5%
22	A489 - BETWEEN A483 NEWTOWN AND KERRY	2549	145	8	0	2557	145	0.3%	0.0%
24	A483 - BETWEEN A483/A489 IN NEWTOWN AND DOLFOR	2361	232	80	18	2441	250	3.4%	7.6%
25	A483 - FROM DOLFOR TO B4356	2759	156	141	35	2901	192	5.1%	22.7%
26	A483 - FROM B4356 TO A44	3079	178	71	18	3150	196	2.3%	9.9%
27	A44 - FROM A483 TO A488 CROSSGATES EAST	3856	224	35	9	3892	233	0.9%	4.0%
28	A44 - FROM A483 TO A470 - CROSSGATES WEST	1848	112	18	4	1865	116	1.0%	4.0%
29	A483 - FROM A44 TO A4081 - LLANDRINDOD WELLS	7425	305	18	4	7443	310	0.2%	1.5%
30	A483 - FROM A4081 TO A470 - LLANDRINDOD WELLS	8205	273	18	4	8223	277	0.2%	1.6%
31	B4392 - From A458 to A483 N of Welshpool	1472	147	3	2	1476	149	0.2%	1.2%
32	A470 - From A458 to Dolgellau	2144	81	3	3	2147	84	0.2%	3.5%
33	A489 - From A470 to Machynlleth	3228	159	3	3	3231	162	0.1%	1.8%

Jul-17

ALL TRAFFIC IS TWO WAY DAILY FLOWS, ON MONTHLY TIME PERIODS

LINK INFORMATION		BASE NETWORK FLOWS		STMP FLOWS (BASE + DISTRIBUTED)		TOTAL FLOWS		% IMPACT	
LINK	LOCATION	AADT	HGV	AADT	HGV	AADT	HGV	AADT	HGV
1	A483 - FROM A5 TO A539 SOUTH OF WREXHAM	25575	2112	0	0	25575	2112	0.0%	0.0%
2	A5 - FROM A5 CHIRK TO A495 NORTH OF OSWESTRY	25302	2048	0	0	25302	2048	0.0%	0.0%
3	A5 - BETWEEN A483 & A495, EAST OF OSWESTRY	25691	2388	0	0	25691	2388	0.0%	0.0%
4	A5 - EAST OF A483 TOWARDS SHREWSBURY	19516	1310	0	0	19516	1310	0.0%	0.0%
5	A483 - FROM A495 TO A5	12631	1065	5	2	12637	1067	0.0%	0.2%
6	A483 - FROM A458 TO A495	8781	927	30	16	8810	943	0.3%	1.7%
7	A458 - FROM A483 TO SHREWSBURY - EAST OF WELSHPOOL	8135	678	30	16	8166	694	0.4%	2.4%
8	A483 - BETWEEN A458/A483 AND WELSHPOOL STATION	14583	1110	55	31	14639	1140	0.4%	2.8%
9	A458 - From A483 To B4392 - WELSHPOOL CENTRE	4645	258	62	33	4708	291	1.3%	12.8%
10	A458 - From B4392 To A495	4365	196	19	7	4384	203	0.4%	3.4%
11	A495 - FROM A458 TO A483, NORTH OF WELSHPOOL	3895	228	6	2	3901	230	0.2%	1.0%
12	A458 - FROM A495 TO B4395	4558	162	25	9	4583	171	0.5%	5.6%
13	A458 - FROM B4395 to A470	2653	114	26	9	2679	123	1.0%	8.4%
14	A483 - FROM WELSHPOOL TO NEWTOWN A489	10181	1222	104	58	10285	1280	1.0%	4.8%
15	A483 - FROM A489 TO A483 - NEWTOWN CENTRE	16781	1439	114	58	16895	1498	0.7%	4.1%
16	A489 - FROM A483 TO A470	7974	588	66	42	8040	630	0.8%	7.2%
17	A470 - BETWEEN A489 AND TALERDDIG	3498	418	98	71	3595	489	2.8%	17.0%
18	A470 - BETWEEN TALERDDIG AND CEMMAES	2118	248	5	4	2124	252	0.2%	1.6%
19	A470 - BETWEEN CEMMAES AND A458	2411	146	4	2	2414	148	0.2%	1.7%
21	A470 - FROM A489 TO B4518 LLANIDLOES	6269	511	8	7	6277	519	0.1%	1.4%
22	A489 - BETWEEN A483 NEWTOWN AND KERRY	2549	145	7	0	2556	145	0.3%	0.0%
24	A483 - BETWEEN A483/A489 IN NEWTOWN AND DOLFOR	2361	232	82	27	2443	260	3.5%	11.7%
25	A483 - FROM DOLFOR TO B4356	2759	156	147	54	2907	211	5.3%	34.8%
26	A483 - FROM B4356 TO A44	3079	178	74	27	3152	206	2.4%	15.2%
27	A44 - FROM A483 TO A488 CROSSGATES EAST	3856	224	37	14	3893	238	1.0%	6.1%
28	A44 - FROM A483 TO A470 - CROSSGATES WEST	1848	112	18	7	1866	118	1.0%	6.1%
29	A483 - FROM A44 TO A4081 - LLANDRINDOD WELLS	7425	305	18	7	7443	312	0.2%	2.2%
30	A483 - FROM A4081 TO A470 - LLANDRINDOD WELLS	8205	273	18	7	8223	280	0.2%	2.5%
31	B4392 - From A458 to A483 N of Welshpool	1472	147	5	2	1477	149	0.3%	1.2%
32	A470 - From A458 to Dolgellau	2144	81	3	2	2146	83	0.1%	2.4%
33	A489 - From A470 to Machynlleth	3228	159	3	2	3230	161	0.1%	1.2%

Aug-17

ALL TRAFFIC IS TWO WAY DAILY FLOWS, ON MONTHLY TIME PERIODS

LINK INFORMATION		BASE NETWORK FLOWS		STMP FLOWS (BASE + DISTRIBUTED)		TOTAL FLOWS		% IMPACT	
LINK	LOCATION	AADT	HGV	AADT	HGV	AADT	HGV	AADT	HGV
1	A483 - FROM A5 TO A539 SOUTH OF WREXHAM	25575	2112	0	0	25575	2112	0.0%	0.0%
2	A5 - FROM A5 CHIRK TO A495 NORTH OF OSWESTRY	25302	2048	0	0	25302	2048	0.0%	0.0%
3	A5 - BETWEEN A483 & A495, EAST OF OSWESTRY	25691	2388	0	0	25691	2388	0.0%	0.0%
4	A5 - EAST OF A483 TOWARDS SHREWSBURY	19516	1310	0	0	19516	1310	0.0%	0.0%
5	A483 - FROM A495 TO A5	12631	1065	5	2	12637	1067	0.0%	0.2%
6	A483 - FROM A458 TO A495	8781	927	27	16	8808	943	0.3%	1.7%
7	A458 - FROM A483 TO SHREWSBURY - EAST OF WELSHPOOL	8135	678	28	16	8163	694	0.3%	2.4%
8	A483 - BETWEEN A458/A483 AND WELSHPOOL STATION	14583	1110	50	30	14633	1140	0.3%	2.7%
9	A458 - From A483 To B4392 - WELSHPOOL CENTRE	4645	258	57	33	4702	290	1.2%	12.7%
10	A458 - From B4392 To A495	4365	196	19	7	4384	203	0.4%	3.4%
11	A495 - FROM A458 TO A483, NORTH OF WELSHPOOL	3895	228	6	2	3901	230	0.2%	1.0%
12	A458 - FROM A495 TO B4395	4558	162	25	9	4583	171	0.5%	5.6%
13	A458 - FROM B4395 to A470	2653	114	26	9	2679	123	1.0%	8.4%
14	A483 - FROM WELSHPOOL TO NEWTOWN A489	10181	1222	92	58	10273	1280	0.9%	4.7%
15	A483 - FROM A489 TO A483 - NEWTOWN CENTRE	16781	1439	99	58	16880	1497	0.6%	4.0%
16	A489 - FROM A483 TO A470	7974	588	65	47	8039	635	0.8%	7.9%
17	A470 - BETWEEN A489 AND TALERDDIG	3498	418	109	85	3606	502	3.1%	20.2%
18	A470 - BETWEEN TALERDDIG AND CEMMAES	2118	248	6	5	2124	253	0.3%	1.9%
19	A470 - BETWEEN CEMMAES AND A458	2411	146	4	3	2415	149	0.2%	1.9%
21	A470 - FROM A489 TO B4518 LLANIDLOES	6269	511	8	7	6277	518	0.1%	1.3%
22	A489 - BETWEEN A483 NEWTOWN AND KERRY	2549	145	4	0	2553	145	0.2%	0.0%
24	A483 - BETWEEN A483/A489 IN NEWTOWN AND DOLFOR	2361	232	53	17	2413	250	2.2%	7.4%
25	A483 - FROM DOLFOR TO B4356	2759	156	95	35	2854	191	3.4%	22.1%
26	A483 - FROM B4356 TO A44	3079	178	47	17	3126	196	1.5%	9.7%
27	A44 - FROM A483 TO A488 CROSSGATES EAST	3856	224	24	9	3880	233	0.6%	3.9%
28	A44 - FROM A483 TO A470 - CROSSGATES WEST	1848	112	12	4	1859	116	0.6%	3.9%
29	A483 - FROM A44 TO A4081 - LLANDRINDOD WELLS	7425	305	12	4	7437	310	0.2%	1.4%
30	A483 - FROM A4081 TO A470 - LLANDRINDOD WELLS	8205	273	12	4	8217	277	0.1%	1.6%
31	B4392 - From A458 to A483 N of Welshpool	1472	147	5	2	1477	149	0.3%	1.2%
32	A470 - From A458 to Dolgellau	2144	81	3	2	2147	83	0.1%	2.9%
33	A489 - From A470 to Machynlleth	3228	159	3	2	3231	162	0.1%	1.5%

Sep-17

ALL TRAFFIC IS TWO WAY DAILY FLOWS, ON MONTHLY TIME PERIODS

LINK INFORMATION		BASE NETWORK FLOWS		STMP FLOWS (BASE + DISTRIBUTED)		TOTAL FLOWS		% IMPACT	
LINK	LOCATION	AADT	HGV	AADT	HGV	AADT	HGV	AADT	HGV
1	A483 - FROM A5 TO A539 SOUTH OF WREXHAM	25575	2112	0	0	25575	2112	0.0%	0.0%
2	A5 - FROM A5 CHIRK TO A495 NORTH OF OSWESTRY	25302	2048	0	0	25302	2048	0.0%	0.0%
3	A5 - BETWEEN A483 & A495, EAST OF OSWESTRY	25691	2388	0	0	25691	2388	0.0%	0.0%
4	A5 - EAST OF A483 TOWARDS SHREWSBURY	19516	1310	0	0	19516	1310	0.0%	0.0%
5	A483 - FROM A495 TO A5	12631	1065	5	2	12637	1067	0.0%	0.2%
6	A483 - FROM A458 TO A495	8781	927	22	11	8803	938	0.3%	1.2%
7	A458 - FROM A483 TO SHREWSBURY - EAST OF WELSHPOOL	8135	678	23	12	8158	690	0.3%	1.7%
8	A483 - BETWEEN A458/A483 AND WELSHPOOL STATION	14583	1110	40	21	14624	1131	0.3%	1.9%
9	A458 - From A483 To B4392 - WELSHPOOL CENTRE	4645	258	47	24	4693	281	1.0%	9.2%
10	A458 - From B4392 To A495	4365	196	19	7	4384	203	0.4%	3.4%
11	A495 - FROM A458 TO A483, NORTH OF WELSHPOOL	3895	228	6	2	3901	230	0.2%	1.0%
12	A458 - FROM A495 TO B4395	4558	162	25	9	4583	171	0.5%	5.6%
13	A458 - FROM B4395 to A470	2653	114	26	9	2679	123	1.0%	8.4%
14	A483 - FROM WELSHPOOL TO NEWTOWN A489	10181	1222	74	40	10255	1262	0.7%	3.2%
15	A483 - FROM A489 TO A483 - NEWTOWN CENTRE	16781	1439	81	40	16861	1479	0.5%	2.8%
16	A489 - FROM A483 TO A470	7974	588	47	29	8021	617	0.6%	4.9%
17	A470 - BETWEEN A489 AND TALERDDIG	3498	418	73	49	3570	466	2.1%	11.6%
18	A470 - BETWEEN TALERDDIG AND CEMMAES	2118	248	4	3	2122	251	0.2%	1.1%
19	A470 - BETWEEN CEMMAES AND A458	2411	146	3	2	2414	148	0.1%	1.2%
21	A470 - FROM A489 TO B4518 LLANIDLOES	6269	511	6	5	6275	516	0.1%	0.9%
22	A489 - BETWEEN A483 NEWTOWN AND KERRY	2549	145	4	0	2553	145	0.2%	0.0%
24	A483 - BETWEEN A483/A489 IN NEWTOWN AND DOLFOR	2361	232	53	17	2413	250	2.2%	7.4%
25	A483 - FROM DOLFOR TO B4356	2759	156	94	34	2854	190	3.4%	21.9%
26	A483 - FROM B4356 TO A44	3079	178	47	17	3126	196	1.5%	9.6%
27	A44 - FROM A483 TO A488 CROSSGATES EAST	3856	224	24	9	3880	233	0.6%	3.8%
28	A44 - FROM A483 TO A470 - CROSSGATES WEST	1848	112	12	4	1859	116	0.6%	3.8%
29	A483 - FROM A44 TO A4081 - LLANDRINDOD WELLS	7425	305	12	4	7437	310	0.2%	1.4%
30	A483 - FROM A4081 TO A470 - LLANDRINDOD WELLS	8205	273	12	4	8217	277	0.1%	1.6%
31	B4392 - From A458 to A483 N of Welshpool	1472	147	5	2	1477	149	0.3%	1.2%
32	A470 - From A458 to Dolgellau	2144	81	2	1	2146	82	0.1%	1.7%
33	A489 - From A470 to Machynlleth	3228	159	2	1	3230	161	0.1%	0.8%

Oct-17

ALL TRAFFIC IS TWO WAY DAILY FLOWS, ON MONTHLY TIME PERIODS

LINK INFORMATION		BASE NETWORK FLOWS		STMP FLOWS (BASE + DISTRIBUTED)		TOTAL FLOWS		% IMPACT	
LINK	LOCATION	AADT	HGV	AADT	HGV	AADT	HGV	AADT	HGV
1	A483 - FROM A5 TO A539 SOUTH OF WREXHAM	25575	2112	0	0	25575	2112	0.0%	0.0%
2	A5 - FROM A5 CHIRK TO A495 NORTH OF OSWESTRY	25302	2048	0	0	25302	2048	0.0%	0.0%
3	A5 - BETWEEN A483 & A495, EAST OF OSWESTRY	25691	2388	0	0	25691	2388	0.0%	0.0%
4	A5 - EAST OF A483 TOWARDS SHREWSBURY	19516	1310	0	0	19516	1310	0.0%	0.0%
5	A483 - FROM A495 TO A5	12631	1065	5	2	12637	1067	0.0%	0.2%
6	A483 - FROM A458 TO A495	8781	927	23	12	8804	939	0.3%	1.3%
7	A458 - FROM A483 TO SHREWSBURY - EAST OF WELSHPOOL	8135	678	24	12	8159	690	0.3%	1.8%
8	A483 - BETWEEN A458/A483 AND WELSHPOOL STATION	14583	1110	42	22	14625	1132	0.3%	2.0%
9	A458 - From A483 To B4392 - WELSHPOOL CENTRE	4645	258	49	25	4694	283	1.0%	9.6%
10	A458 - From B4392 To A495	4365	196	19	7	4384	203	0.4%	3.4%
11	A495 - FROM A458 TO A483, NORTH OF WELSHPOOL	3895	228	6	2	3901	230	0.2%	1.0%
12	A458 - FROM A495 TO B4395	4558	162	25	9	4583	171	0.5%	5.5%
13	A458 - FROM B4395 to A470	2653	114	26	9	2679	123	1.0%	8.3%
14	A483 - FROM WELSHPOOL TO NEWTOWN A489	10181	1222	76	42	10257	1264	0.7%	3.4%
15	A483 - FROM A489 TO A483 - NEWTOWN CENTRE	16781	1439	83	42	16864	1481	0.5%	2.9%
16	A489 - FROM A483 TO A470	7974	588	47	28	8021	616	0.6%	4.8%
17	A470 - BETWEEN A489 AND TALERDDIG	3498	418	69	45	3567	463	2.0%	10.8%
18	A470 - BETWEEN TALERDDIG AND CEMMAES	2118	248	4	3	2122	251	0.2%	1.0%
19	A470 - BETWEEN CEMMAES AND A458	2411	146	3	2	2414	148	0.1%	1.2%
21	A470 - FROM A489 TO B4518 LLANIDLOES	6269	511	6	5	6275	517	0.1%	1.0%
22	A489 - BETWEEN A483 NEWTOWN AND KERRY	2549	145	4	0	2553	145	0.2%	0.0%
24	A483 - BETWEEN A483/A489 IN NEWTOWN AND DOLFOR	2361	232	58	22	2419	255	2.5%	9.7%
25	A483 - FROM DOLFOR TO B4356	2759	156	105	45	2864	201	3.8%	28.8%
26	A483 - FROM B4356 TO A44	3079	178	52	22	3131	201	1.7%	12.6%
27	A44 - FROM A483 TO A488 CROSSGATES EAST	3856	224	26	11	3883	235	0.7%	5.0%
28	A44 - FROM A483 TO A470 - CROSSGATES WEST	1848	112	13	6	1861	117	0.7%	5.0%
29	A483 - FROM A44 TO A4081 - LLANDRINDOD WELLS	7425	305	13	6	7438	311	0.2%	1.8%
30	A483 - FROM A4081 TO A470 - LLANDRINDOD WELLS	8205	273	13	6	8218	279	0.2%	2.1%
31	B4392 - From A458 to A483 N of Welshpool	1472	147	5	2	1477	149	0.3%	1.1%
32	A470 - From A458 to Dolgellau	2144	81	2	1	2146	82	0.1%	1.5%
33	A489 - From A470 to Machynlleth	3228	159	2	1	3230	160	0.1%	0.8%

Nov-17

ALL TRAFFIC IS TWO WAY DAILY FLOWS, ON MONTHLY TIME PERIODS

LINK INFORMATION		BASE NETWORK FLOWS		STMP FLOWS (BASE + DISTRIBUTED)		TOTAL FLOWS		% IMPACT	
LINK	LOCATION	AADT	HGV	AADT	HGV	AADT	HGV	AADT	HGV
1	A483 - FROM A5 TO A539 SOUTH OF WREXHAM	25575	2112	0	0	25575	2112	0.0%	0.0%
2	A5 - FROM A5 CHIRK TO A495 NORTH OF OSWESTRY	25302	2048	0	0	25302	2048	0.0%	0.0%
3	A5 - BETWEEN A483 & A495, EAST OF OSWESTRY	25691	2388	0	0	25691	2388	0.0%	0.0%
4	A5 - EAST OF A483 TOWARDS SHREWSBURY	19516	1310	0	0	19516	1310	0.0%	0.0%
5	A483 - FROM A495 TO A5	12631	1065	5	2	12637	1067	0.0%	0.2%
6	A483 - FROM A458 TO A495	8781	927	19	8	8800	935	0.2%	0.9%
7	A458 - FROM A483 TO SHREWSBURY - EAST OF WELSHPOOL	8135	678	20	9	8155	687	0.2%	1.3%
8	A483 - BETWEEN A458/A483 AND WELSHPOOL STATION	14583	1110	35	15	14618	1125	0.2%	1.4%
9	A458 - From A483 To B4392 - WELSHPOOL CENTRE	4645	258	42	18	4687	275	0.9%	6.9%
10	A458 - From B4392 To A495	4365	196	19	7	4384	203	0.4%	3.4%
11	A495 - FROM A458 TO A483, NORTH OF WELSHPOOL	3895	228	6	2	3901	230	0.2%	1.0%
12	A458 - FROM A495 TO B4395	4558	162	25	9	4583	171	0.5%	5.5%
13	A458 - FROM B4395 to A470	2653	114	26	9	2679	123	1.0%	8.3%
14	A483 - FROM WELSHPOOL TO NEWTOWN A489	10181	1222	62	28	10243	1250	0.6%	2.3%
15	A483 - FROM A489 TO A483 - NEWTOWN CENTRE	16781	1439	69	28	16850	1467	0.4%	1.9%
16	A489 - FROM A483 TO A470	7974	588	33	14	8006	602	0.4%	2.4%
17	A470 - BETWEEN A489 AND TALERDDIG	3498	418	40	16	3538	434	1.2%	3.9%
18	A470 - BETWEEN TALERDDIG AND CEMMAES	2118	248	2	1	2120	249	0.1%	0.4%
19	A470 - BETWEEN CEMMAES AND A458	2411	146	2	1	2413	147	0.1%	0.6%
21	A470 - FROM A489 TO B4518 LLANIDLOES	6269	511	5	4	6274	515	0.1%	0.7%
22	A489 - BETWEEN A483 NEWTOWN AND KERRY	2549	145	4	0	2553	145	0.2%	0.0%
24	A483 - BETWEEN A483/A489 IN NEWTOWN AND DOLFOR	2361	232	58	23	2419	255	2.5%	9.9%
25	A483 - FROM DOLFOR TO B4356	2759	156	106	46	2865	202	3.8%	29.4%
26	A483 - FROM B4356 TO A44	3079	178	53	23	3132	201	1.7%	12.9%
27	A44 - FROM A483 TO A488 CROSSGATES EAST	3856	224	26	11	3883	236	0.7%	5.1%
28	A44 - FROM A483 TO A470 - CROSSGATES WEST	1848	112	13	6	1861	117	0.7%	5.1%
29	A483 - FROM A44 TO A4081 - LLANDRINDOD WELLS	7425	305	13	6	7438	311	0.2%	1.9%
30	A483 - FROM A4081 TO A470 - LLANDRINDOD WELLS	8205	273	13	6	8218	279	0.2%	2.1%
31	B4392 - From A458 to A483 N of Welshpool	1472	147	5	2	1477	149	0.3%	1.1%
32	A470 - From A458 to Dolgellau	2144	81	1	0	2145	82	0.0%	0.6%
33	A489 - From A470 to Machynlleth	3228	159	1	0	3229	160	0.0%	0.3%

Dec-17

ALL TRAFFIC IS TWO WAY DAILY FLOWS, ON MONTHLY TIME PERIODS

LINK INFORMATION		BASE NETWORK FLOWS		STMP FLOWS (BASE + DISTRIBUTED)		TOTAL FLOWS		% IMPACT	
LINK	LOCATION	AADT	HGV	AADT	HGV	AADT	HGV	AADT	HGV
1	A483 - FROM A5 TO A539 SOUTH OF WREXHAM	25575	2112	0	0	25575	2112	0.0%	0.0%
2	A5 - FROM A5 CHIRK TO A495 NORTH OF OSWESTRY	25302	2048	0	0	25302	2048	0.0%	0.0%
3	A5 - BETWEEN A483 & A495, EAST OF OSWESTRY	25691	2388	0	0	25691	2388	0.0%	0.0%
4	A5 - EAST OF A483 TOWARDS SHREWSBURY	19516	1310	0	0	19516	1310	0.0%	0.0%
5	A483 - FROM A495 TO A5	12631	1065	5	2	12637	1067	0.0%	0.2%
6	A483 - FROM A458 TO A495	8781	927	20	9	8800	936	0.2%	0.9%
7	A458 - FROM A483 TO SHREWSBURY - EAST OF WELSHPOOL	8135	678	20	9	8156	687	0.3%	1.3%
8	A483 - BETWEEN A458/A483 AND WELSHPOOL STATION	14583	1110	35	16	14619	1126	0.2%	1.4%
9	A458 - From A483 To B4392 - WELSHPOOL CENTRE	4645	258	42	19	4688	276	0.9%	7.2%
10	A458 - From B4392 To A495	4365	196	19	7	4384	203	0.4%	3.4%
11	A495 - FROM A458 TO A483, NORTH OF WELSHPOOL	3895	228	6	2	3901	230	0.2%	1.0%
12	A458 - FROM A495 TO B4395	4558	162	25	9	4583	171	0.5%	5.5%
13	A458 - FROM B4395 to A470	2653	114	26	9	2679	123	1.0%	8.3%
14	A483 - FROM WELSHPOOL TO NEWTOWN A489	10181	1222	64	30	10245	1251	0.6%	2.4%
15	A483 - FROM A489 TO A483 - NEWTOWN CENTRE	16781	1439	70	30	16851	1469	0.4%	2.1%
16	A489 - FROM A483 TO A470	7974	588	34	16	8008	604	0.4%	2.7%
17	A470 - BETWEEN A489 AND TALERDDIG	3498	418	44	20	3542	438	1.3%	4.7%
18	A470 - BETWEEN TALERDDIG AND CEMMAES	2118	248	2	1	2121	250	0.1%	0.4%
19	A470 - BETWEEN CEMMAES AND A458	2411	146	2	1	2413	147	0.1%	0.7%
21	A470 - FROM A489 TO B4518 LLANIDLOES	6269	511	5	4	6274	515	0.1%	0.8%
22	A489 - BETWEEN A483 NEWTOWN AND KERRY	2549	145	4	0	2553	145	0.2%	0.0%
24	A483 - BETWEEN A483/A489 IN NEWTOWN AND DOLFOR	2361	232	58	23	2419	255	2.5%	9.8%
25	A483 - FROM DOLFOR TO B4356	2759	156	106	46	2865	202	3.8%	29.2%
26	A483 - FROM B4356 TO A44	3079	178	53	23	3132	201	1.7%	12.8%
27	A44 - FROM A483 TO A488 CROSSGATES EAST	3856	224	26	11	3883	236	0.7%	5.1%
28	A44 - FROM A483 TO A470 - CROSSGATES WEST	1848	112	13	6	1861	117	0.7%	5.1%
29	A483 - FROM A44 TO A4081 - LLANDRINDOD WELLS	7425	305	13	6	7438	311	0.2%	1.9%
30	A483 - FROM A4081 TO A470 - LLANDRINDOD WELLS	8205	273	13	6	8218	279	0.2%	2.1%
31	B4392 - From A458 to A483 N of Welshpool	1472	147	5	2	1477	149	0.3%	1.1%
32	A470 - From A458 to Dolgellau	2144	81	1	1	2145	82	0.1%	0.7%
33	A489 - From A470 to Machynlleth	3228	159	1	1	3229	160	0.0%	0.3%

Jan-18

ALL TRAFFIC IS TWO WAY DAILY FLOWS, ON MONTHLY TIME PERIODS

LINK INFORMATION		BASE NETWORK FLOWS		STMP FLOWS (BASE + DISTRIBUTED)		TOTAL FLOWS		% IMPACT	
LINK	LOCATION	AADT	HGV	AADT	HGV	AADT	HGV	AADT	HGV
1	A483 - FROM A5 TO A539 SOUTH OF WREXHAM	25859	2136	0	0	25859	2136	0.0%	0.0%
2	A5 - FROM A5 CHIRK TO A495 NORTH OF OSWESTRY	25583	2071	0	0	25583	2071	0.0%	0.0%
3	A5 - BETWEEN A483 & A495, EAST OF OSWESTRY	26133	2429	0	0	26133	2429	0.0%	0.0%
4	A5 - EAST OF A483 TOWARDS SHREWSBURY	19851	1333	0	0	19851	1333	0.0%	0.0%
5	A483 - FROM A495 TO A5	12848	1083	2	0	12850	1083	0.0%	0.0%
6	A483 - FROM A458 TO A495	8865	936	12	3	8877	939	0.1%	0.3%
7	A458 - FROM A483 TO SHREWSBURY - EAST OF WELSHPOOL	8213	685	12	3	8225	688	0.1%	0.4%
8	A483 - BETWEEN A458/A483 AND WELSHPOOL STATION	14723	1120	23	6	14746	1126	0.2%	0.5%
9	A458 - From A483 To B4392 - WELSHPOOL CENTRE	4690	260	25	6	4715	266	0.5%	2.2%
10	A458 - From B4392 To A495	4407	198	6	0	4413	198	0.1%	0.0%
11	A495 - FROM A458 TO A483, NORTH OF WELSHPOOL	3936	231	2	0	3938	231	0.0%	0.0%
12	A458 - FROM A495 TO B4395	4606	164	8	0	4614	164	0.2%	0.0%
13	A458 - FROM B4395 to A470	2681	115	8	0	2689	115	0.3%	0.0%
14	A483 - FROM WELSHPOOL TO NEWTOWN A489	10268	1232	43	11	10311	1244	0.4%	0.9%
15	A483 - FROM A489 TO A483 - NEWTOWN CENTRE	16923	1452	50	11	16973	1463	0.3%	0.8%
16	A489 - FROM A483 TO A470	8041	593	24	5	8065	598	0.3%	0.8%
17	A470 - BETWEEN A489 AND TALERDDIG	3534	422	28	4	3562	426	0.8%	0.9%
18	A470 - BETWEEN TALERDDIG AND CEMMAES	2141	251	1	0	2142	251	0.1%	0.1%
19	A470 - BETWEEN CEMMAES AND A458	2436	148	1	0	2437	148	0.0%	0.1%
21	A470 - FROM A489 TO B4518 LLANIDLOES	6332	516	3	2	6334	518	0.0%	0.3%
22	A489 - BETWEEN A483 NEWTOWN AND KERRY	2571	146	4	0	2575	146	0.2%	0.0%
24	A483 - BETWEEN A483/A489 IN NEWTOWN AND DOLFOR	2381	234	48	13	2429	247	2.0%	5.4%
25	A483 - FROM DOLFOR TO B4356	2788	158	85	25	2874	183	3.1%	16.1%
26	A483 - FROM B4356 TO A44	3111	180	43	13	3154	193	1.4%	7.0%
27	A44 - FROM A483 TO A488 CROSSGATES EAST	3896	227	21	6	3917	233	0.5%	2.8%
28	A44 - FROM A483 TO A470 - CROSSGATES WEST	1867	113	11	3	1877	116	0.6%	2.8%
29	A483 - FROM A44 TO A4081 - LLANDRINDOD WELLS	7501	309	11	3	7512	312	0.1%	1.0%
30	A483 - FROM A4081 TO A470 - LLANDRINDOD WELLS	8289	276	11	3	8300	279	0.1%	1.1%
31	B4392 - From A458 to A483 N of Welshpool	1488	149	1	0	1489	149	0.1%	0.0%
32	A470 - From A458 to Dolgellau	2166	82	1	0	2167	82	0.0%	0.1%
33	A489 - From A470 to Machynlleth	3262	161	1	0	3262	161	0.0%	0.1%

Feb-18

ALL TRAFFIC IS TWO WAY DAILY FLOWS, ON MONTHLY TIME PERIODS

LINK INFORMATION		BASE NETWORK FLOWS		STMP FLOWS (BASE + DISTRIBUTED)		TOTAL FLOWS		% IMPACT	
LINK	LOCATION	AADT	HGV	AADT	HGV	AADT	HGV	AADT	HGV
1	A483 - FROM A5 TO A539 SOUTH OF WREXHAM	25859	2136	0	0	25859	2136	0.0%	0.0%
2	A5 - FROM A5 CHIRK TO A495 NORTH OF OSWESTRY	25583	2071	0	0	25583	2071	0.0%	0.0%
3	A5 - BETWEEN A483 & A495, EAST OF OSWESTRY	26133	2429	0	0	26133	2429	0.0%	0.0%
4	A5 - EAST OF A483 TOWARDS SHREWSBURY	19851	1333	0	0	19851	1333	0.0%	0.0%
5	A483 - FROM A495 TO A5	12848	1083	2	0	12850	1083	0.0%	0.0%
6	A483 - FROM A458 TO A495	8865	936	11	3	8876	938	0.1%	0.3%
7	A458 - FROM A483 TO SHREWSBURY - EAST OF WELSHPOOL	8213	685	11	3	8224	687	0.1%	0.4%
8	A483 - BETWEEN A458/A483 AND WELSHPOOL STATION	14723	1120	20	5	14743	1126	0.1%	0.5%
9	A458 - From A483 To B4392 - WELSHPOOL CENTRE	4690	260	22	5	4712	266	0.5%	2.1%
10	A458 - From B4392 To A495	4407	198	6	0	4413	198	0.1%	0.0%
11	A495 - FROM A458 TO A483, NORTH OF WELSHPOOL	3936	231	2	0	3938	231	0.0%	0.0%
12	A458 - FROM A495 TO B4395	4606	164	8	0	4614	164	0.2%	0.0%
13	A458 - FROM B4395 to A470	2681	115	8	0	2689	115	0.3%	0.0%
14	A483 - FROM WELSHPOOL TO NEWTOWN A489	10268	1232	38	11	10305	1243	0.4%	0.9%
15	A483 - FROM A489 TO A483 - NEWTOWN CENTRE	16923	1452	44	11	16968	1462	0.3%	0.7%
16	A489 - FROM A483 TO A470	8041	593	19	5	8060	598	0.2%	0.8%
17	A470 - BETWEEN A489 AND TALERDDIG	3534	422	18	4	3552	426	0.5%	0.9%
18	A470 - BETWEEN TALERDDIG AND CEMMAES	2141	251	1	0	2141	251	0.0%	0.1%
19	A470 - BETWEEN CEMMAES AND A458	2436	148	1	0	2436	148	0.0%	0.1%
21	A470 - FROM A489 TO B4518 LLANIDLOES	6332	516	2	2	6334	518	0.0%	0.3%
22	A489 - BETWEEN A483 NEWTOWN AND KERRY	2571	146	4	0	2575	146	0.2%	0.0%
24	A483 - BETWEEN A483/A489 IN NEWTOWN AND DOLFOR	2381	234	47	12	2428	246	2.0%	5.1%
25	A483 - FROM DOLFOR TO B4356	2788	158	84	24	2872	182	3.0%	15.2%
26	A483 - FROM B4356 TO A44	3111	180	42	12	3153	192	1.3%	6.6%
27	A44 - FROM A483 TO A488 CROSSGATES EAST	3896	227	21	6	3917	233	0.5%	2.6%
28	A44 - FROM A483 TO A470 - CROSSGATES WEST	1867	113	10	3	1877	116	0.6%	2.7%
29	A483 - FROM A44 TO A4081 - LLANDRINDOD WELLS	7501	309	10	3	7511	312	0.1%	1.0%
30	A483 - FROM A4081 TO A470 - LLANDRINDOD WELLS	8289	276	10	3	8300	279	0.1%	1.1%
31	B4392 - From A458 to A483 N of Welshpool	1488	149	1	0	1489	149	0.1%	0.0%
32	A470 - From A458 to Dolgellau	2166	82	0	0	2167	82	0.0%	0.1%
33	A489 - From A470 to Machynlleth	3262	161	0	0	3262	161	0.0%	0.1%

Mar-18

ALL TRAFFIC IS TWO WAY DAILY FLOWS, ON MONTHLY TIME PERIODS

LINK INFORMATION		BASE NETWORK FLOWS		STMP FLOWS (BASE + DISTRIBUTED)		TOTAL FLOWS		% IMPACT	
LINK	LOCATION	AADT	HGV	AADT	HGV	AADT	HGV	AADT	HGV
1	A483 - FROM A5 TO A539 SOUTH OF WREXHAM	25859	2136	0	0	25859	2136	0.0%	0.0%
2	A5 - FROM A5 CHIRK TO A495 NORTH OF OSWESTRY	25583	2071	0	0	25583	2071	0.0%	0.0%
3	A5 - BETWEEN A483 & A495, EAST OF OSWESTRY	26133	2429	0	0	26133	2429	0.0%	0.0%
4	A5 - EAST OF A483 TOWARDS SHREWSBURY	19851	1333	0	0	19851	1333	0.0%	0.0%
5	A483 - FROM A495 TO A5	12848	1083	2	0	12850	1083	0.0%	0.0%
6	A483 - FROM A458 TO A495	8865	936	11	3	8876	938	0.1%	0.3%
7	A458 - FROM A483 TO SHREWSBURY - EAST OF WELSHPOOL	8213	685	11	3	8224	687	0.1%	0.4%
8	A483 - BETWEEN A458/A483 AND WELSHPOOL STATION	14723	1120	20	5	14743	1126	0.1%	0.5%
9	A458 - From A483 To B4392 - WELSHPOOL CENTRE	4690	260	22	5	4712	266	0.5%	2.1%
10	A458 - From B4392 To A495	4407	198	6	0	4413	198	0.1%	0.0%
11	A495 - FROM A458 TO A483, NORTH OF WELSHPOOL	3936	231	2	0	3938	231	0.0%	0.0%
12	A458 - FROM A495 TO B4395	4606	164	8	0	4614	164	0.2%	0.0%
13	A458 - FROM B4395 to A470	2681	115	8	0	2689	115	0.3%	0.0%
14	A483 - FROM WELSHPOOL TO NEWTOWN A489	10268	1232	38	11	10305	1243	0.4%	0.9%
15	A483 - FROM A489 TO A483 - NEWTOWN CENTRE	16923	1452	44	11	16968	1462	0.3%	0.7%
16	A489 - FROM A483 TO A470	8041	593	19	5	8060	598	0.2%	0.8%
17	A470 - BETWEEN A489 AND TALERDDIG	3534	422	18	4	3552	426	0.5%	0.9%
18	A470 - BETWEEN TALERDDIG AND CEMMAES	2141	251	1	0	2141	251	0.0%	0.1%
19	A470 - BETWEEN CEMMAES AND A458	2436	148	1	0	2436	148	0.0%	0.1%
21	A470 - FROM A489 TO B4518 LLANIDLOES	6332	516	2	2	6334	518	0.0%	0.3%
22	A489 - BETWEEN A483 NEWTOWN AND KERRY	2571	146	4	0	2575	146	0.2%	0.0%
24	A483 - BETWEEN A483/A489 IN NEWTOWN AND DOLFOR	2381	234	47	12	2428	246	2.0%	5.1%
25	A483 - FROM DOLFOR TO B4356	2788	158	84	24	2872	182	3.0%	15.2%
26	A483 - FROM B4356 TO A44	3111	180	42	12	3153	192	1.3%	6.6%
27	A44 - FROM A483 TO A488 CROSSGATES EAST	3896	227	21	6	3917	233	0.5%	2.6%
28	A44 - FROM A483 TO A470 - CROSSGATES WEST	1867	113	10	3	1877	116	0.6%	2.7%
29	A483 - FROM A44 TO A4081 - LLANDRINDOD WELLS	7501	309	10	3	7511	312	0.1%	1.0%
30	A483 - FROM A4081 TO A470 - LLANDRINDOD WELLS	8289	276	10	3	8300	279	0.1%	1.1%
31	B4392 - From A458 to A483 N of Welshpool	1488	149	1	0	1489	149	0.1%	0.0%
32	A470 - From A458 to Dolgellau	2166	82	0	0	2167	82	0.0%	0.1%
33	A489 - From A470 to Machynlleth	3262	161	0	0	3262	161	0.0%	0.1%

Apr-18

ALL TRAFFIC IS TWO WAY DAILY FLOWS, ON MONTHLY TIME PERIODS

LINK INFORMATION		BASE NETWORK FLOWS		STMP FLOWS (BASE + DISTRIBUTED)		TOTAL FLOWS		% IMPACT	
LINK	LOCATION	AADT	HGV	AADT	HGV	AADT	HGV	AADT	HGV
1	A483 - FROM A5 TO A539 SOUTH OF WREXHAM	25859	2136	0	0	25859	2136	0.0%	0.0%
2	A5 - FROM A5 CHIRK TO A495 NORTH OF OSWESTRY	25583	2071	0	0	25583	2071	0.0%	0.0%
3	A5 - BETWEEN A483 & A495, EAST OF OSWESTRY	26133	2429	0	0	26133	2429	0.0%	0.0%
4	A5 - EAST OF A483 TOWARDS SHREWSBURY	19851	1333	0	0	19851	1333	0.0%	0.0%
5	A483 - FROM A495 TO A5	12848	1083	2	0	12850	1083	0.0%	0.0%
6	A483 - FROM A458 TO A495	8865	936	13	3	8878	939	0.1%	0.3%
7	A458 - FROM A483 TO SHREWSBURY - EAST OF WELSHPOOL	8213	685	13	3	8226	688	0.2%	0.4%
8	A483 - BETWEEN A458/A483 AND WELSHPOOL STATION	14723	1120	24	6	14747	1127	0.2%	0.5%
9	A458 - From A483 To B4392 - WELSHPOOL CENTRE	4690	260	26	6	4716	266	0.6%	2.3%
10	A458 - From B4392 To A495	4407	198	6	0	4413	198	0.1%	0.0%
11	A495 - FROM A458 TO A483, NORTH OF WELSHPOOL	3936	231	2	0	3938	231	0.0%	0.0%
12	A458 - FROM A495 TO B4395	4606	164	8	0	4614	164	0.2%	0.0%
13	A458 - FROM B4395 to A470	2681	115	8	0	2689	115	0.3%	0.0%
14	A483 - FROM WELSHPOOL TO NEWTOWN A489	10268	1232	46	12	10314	1245	0.4%	1.0%
15	A483 - FROM A489 TO A483 - NEWTOWN CENTRE	16923	1452	55	12	16978	1464	0.3%	0.8%
16	A489 - FROM A483 TO A470	8041	593	22	5	8063	598	0.3%	0.9%
17	A470 - BETWEEN A489 AND TALERDDIG	3534	422	19	4	3554	426	0.5%	0.9%
18	A470 - BETWEEN TALERDDIG AND CEMMAES	2141	251	1	0	2141	251	0.0%	0.1%
19	A470 - BETWEEN CEMMAES AND A458	2436	148	1	0	2436	148	0.0%	0.1%
21	A470 - FROM A489 TO B4518 LLANIDLOES	6332	516	2	2	6334	518	0.0%	0.4%
22	A489 - BETWEEN A483 NEWTOWN AND KERRY	2571	146	6	0	2577	146	0.2%	0.0%
24	A483 - BETWEEN A483/A489 IN NEWTOWN AND DOLFOR	2381	234	61	14	2442	248	2.6%	5.9%
25	A483 - FROM DOLFOR TO B4356	2788	158	108	28	2896	186	3.9%	17.6%
26	A483 - FROM B4356 TO A44	3111	180	54	14	3165	194	1.7%	7.7%
27	A44 - FROM A483 TO A488 CROSSGATES EAST	3896	227	27	7	3923	233	0.7%	3.1%
28	A44 - FROM A483 TO A470 - CROSSGATES WEST	1867	113	13	3	1880	116	0.7%	3.1%
29	A483 - FROM A44 TO A4081 - LLANDRINDOD WELLS	7501	309	13	3	7514	312	0.2%	1.1%
30	A483 - FROM A4081 TO A470 - LLANDRINDOD WELLS	8289	276	13	3	8303	279	0.2%	1.3%
31	B4392 - From A458 to A483 N of Welshpool	1488	149	1	0	1489	149	0.1%	0.0%
32	A470 - From A458 to Dolgellau	2166	82	0	0	2167	82	0.0%	0.1%
33	A489 - From A470 to Machynlleth	3262	161	0	0	3262	161	0.0%	0.1%

May-18

ALL TRAFFIC IS TWO WAY DAILY FLOWS, ON MONTHLY TIME PERIODS

LINK INFORMATION		BASE NETWORK FLOWS		STMP FLOWS (BASE + DISTRIBUTED)		TOTAL FLOWS		% IMPACT	
LINK	LOCATION	AADT	HGV	AADT	HGV	AADT	HGV	AADT	HGV
1	A483 - FROM A5 TO A539 SOUTH OF WREXHAM	25859	2136	0	0	25859	2136	0.0%	0.0%
2	A5 - FROM A5 CHIRK TO A495 NORTH OF OSWESTRY	25583	2071	0	0	25583	2071	0.0%	0.0%
3	A5 - BETWEEN A483 & A495, EAST OF OSWESTRY	26133	2429	0	0	26133	2429	0.0%	0.0%
4	A5 - EAST OF A483 TOWARDS SHREWSBURY	19851	1333	0	0	19851	1333	0.0%	0.0%
5	A483 - FROM A495 TO A5	12848	1083	2	0	12850	1083	0.0%	0.0%
6	A483 - FROM A458 TO A495	8865	936	15	6	8881	941	0.2%	0.6%
7	A458 - FROM A483 TO SHREWSBURY - EAST OF WELSHPOOL	8213	685	16	6	8229	690	0.2%	0.8%
8	A483 - BETWEEN A458/A483 AND WELSHPOOL STATION	14723	1120	29	12	14753	1132	0.2%	1.0%
9	A458 - From A483 To B4392 - WELSHPOOL CENTRE	4690	260	32	12	4721	272	0.7%	4.4%
10	A458 - From B4392 To A495	4407	198	6	0	4413	198	0.1%	0.0%
11	A495 - FROM A458 TO A483, NORTH OF WELSHPOOL	3936	231	2	0	3938	231	0.0%	0.0%
12	A458 - FROM A495 TO B4395	4606	164	8	0	4614	164	0.2%	0.0%
13	A458 - FROM B4395 to A470	2681	115	8	0	2689	115	0.3%	0.0%
14	A483 - FROM WELSHPOOL TO NEWTOWN A489	10268	1232	57	23	10324	1255	0.6%	1.9%
15	A483 - FROM A489 TO A483 - NEWTOWN CENTRE	16923	1452	66	23	16989	1475	0.4%	1.6%
16	A489 - FROM A483 TO A470	8041	593	28	12	8070	605	0.4%	2.0%
17	A470 - BETWEEN A489 AND TALERDDIG	3534	422	28	12	3562	434	0.8%	2.8%
18	A470 - BETWEEN TALERDDIG AND CEMMAES	2141	251	1	1	2142	252	0.1%	0.3%
19	A470 - BETWEEN CEMMAES AND A458	2436	148	1	0	2437	148	0.0%	0.2%
21	A470 - FROM A489 TO B4518 LLANIDLOES	6332	516	4	4	6336	520	0.1%	0.7%
22	A489 - BETWEEN A483 NEWTOWN AND KERRY	2571	146	6	0	2577	146	0.2%	0.0%
24	A483 - BETWEEN A483/A489 IN NEWTOWN AND DOLFOR	2381	234	70	23	2451	257	2.9%	9.8%
25	A483 - FROM DOLFOR TO B4356	2788	158	126	46	2914	204	4.5%	29.2%
26	A483 - FROM B4356 TO A44	3111	180	63	23	3174	203	2.0%	12.8%
27	A44 - FROM A483 TO A488 CROSSGATES EAST	3896	227	32	12	3928	238	0.8%	5.1%
28	A44 - FROM A483 TO A470 - CROSSGATES WEST	1867	113	16	6	1882	119	0.8%	5.1%
29	A483 - FROM A44 TO A4081 - LLANDRINDOD WELLS	7501	309	16	6	7517	314	0.2%	1.9%
30	A483 - FROM A4081 TO A470 - LLANDRINDOD WELLS	8289	276	16	6	8305	281	0.2%	2.1%
31	B4392 - From A458 to A483 N of Welshpool	1488	149	1	0	1489	149	0.1%	0.0%
32	A470 - From A458 to Dolgellau	2166	82	1	0	2167	82	0.0%	0.4%
33	A489 - From A470 to Machynlleth	3262	161	1	0	3262	161	0.0%	0.2%

Jun-18

ALL TRAFFIC IS TWO WAY DAILY FLOWS, ON MONTHLY TIME PERIODS

LINK INFORMATION		BASE NETWORK FLOWS		STMP FLOWS (BASE + DISTRIBUTED)		TOTAL FLOWS		% IMPACT	
LINK	LOCATION	AADT	HGV	AADT	HGV	AADT	HGV	AADT	HGV
1	A483 - FROM A5 TO A539 SOUTH OF WREXHAM	25859	2136	0	0	25859	2136	0.0%	0.0%
2	A5 - FROM A5 CHIRK TO A495 NORTH OF OSWESTRY	25583	2071	0	0	25583	2071	0.0%	0.0%
3	A5 - BETWEEN A483 & A495, EAST OF OSWESTRY	26133	2429	0	0	26133	2429	0.0%	0.0%
4	A5 - EAST OF A483 TOWARDS SHREWSBURY	19851	1333	0	0	19851	1333	0.0%	0.0%
5	A483 - FROM A495 TO A5	12848	1083	2	0	12850	1083	0.0%	0.0%
6	A483 - FROM A458 TO A495	8865	936	13	4	8878	940	0.1%	0.5%
7	A458 - FROM A483 TO SHREWSBURY - EAST OF WELSHPOOL	8213	685	13	4	8226	689	0.2%	0.6%
8	A483 - BETWEEN A458/A483 AND WELSHPOOL STATION	14723	1120	24	9	14747	1129	0.2%	0.8%
9	A458 - From A483 To B4392 - WELSHPOOL CENTRE	4690	260	26	9	4716	269	0.6%	3.3%
10	A458 - From B4392 To A495	4407	198	6	0	4413	198	0.1%	0.0%
11	A495 - FROM A458 TO A483, NORTH OF WELSHPOOL	3936	231	2	0	3938	231	0.0%	0.0%
12	A458 - FROM A495 TO B4395	4606	164	8	0	4614	164	0.2%	0.0%
13	A458 - FROM B4395 to A470	2681	115	8	0	2689	115	0.3%	0.0%
14	A483 - FROM WELSHPOOL TO NEWTOWN A489	10268	1232	46	17	10314	1250	0.4%	1.4%
15	A483 - FROM A489 TO A483 - NEWTOWN CENTRE	16923	1452	55	17	16978	1469	0.3%	1.2%
16	A489 - FROM A483 TO A470	8041	593	18	6	8059	599	0.2%	1.0%
17	A470 - BETWEEN A489 AND TALERDDIG	3534	422	6	0	3540	422	0.2%	0.0%
18	A470 - BETWEEN TALERDDIG AND CEMMAES	2141	251	0	0	2141	251	0.0%	0.0%
19	A470 - BETWEEN CEMMAES AND A458	2436	148	0	0	2436	148	0.0%	0.0%
21	A470 - FROM A489 TO B4518 LLANIDLOES	6332	516	3	3	6334	519	0.0%	0.6%
22	A489 - BETWEEN A483 NEWTOWN AND KERRY	2571	146	6	0	2577	146	0.2%	0.0%
24	A483 - BETWEEN A483/A489 IN NEWTOWN AND DOLFOR	2381	234	70	23	2451	257	2.9%	9.8%
25	A483 - FROM DOLFOR TO B4356	2788	158	126	46	2914	204	4.5%	29.2%
26	A483 - FROM B4356 TO A44	3111	180	63	23	3174	203	2.0%	12.8%
27	A44 - FROM A483 TO A488 CROSSGATES EAST	3896	227	32	12	3928	238	0.8%	5.1%
28	A44 - FROM A483 TO A470 - CROSSGATES WEST	1867	113	16	6	1882	119	0.8%	5.1%
29	A483 - FROM A44 TO A4081 - LLANDRINDOD WELLS	7501	309	16	6	7517	314	0.2%	1.9%
30	A483 - FROM A4081 TO A470 - LLANDRINDOD WELLS	8289	276	16	6	8305	281	0.2%	2.1%
31	B4392 - From A458 to A483 N of Welshpool	1488	149	1	0	1489	149	0.1%	0.0%
32	A470 - From A458 to Dolgellau	2166	82	0	0	2166	82	0.0%	0.0%
33	A489 - From A470 to Machynlleth	3262	161	0	0	3262	161	0.0%	0.0%

Jul-18

ALL TRAFFIC IS TWO WAY DAILY FLOWS, ON MONTHLY TIME PERIODS

LINK INFORMATION		BASE NETWORK FLOWS		STMP FLOWS (BASE + DISTRIBUTED)		TOTAL FLOWS		% IMPACT	
LINK	LOCATION	AADT	HGV	AADT	HGV	AADT	HGV	AADT	HGV
1	A483 - FROM A5 TO A539 SOUTH OF WREXHAM	25859	2136	0	0	25859	2136	0.0%	0.0%
2	A5 - FROM A5 CHIRK TO A495 NORTH OF OSWESTRY	25583	2071	0	0	25583	2071	0.0%	0.0%
3	A5 - BETWEEN A483 & A495, EAST OF OSWESTRY	26133	2429	0	0	26133	2429	0.0%	0.0%
4	A5 - EAST OF A483 TOWARDS SHREWSBURY	19851	1333	0	0	19851	1333	0.0%	0.0%
5	A483 - FROM A495 TO A5	12848	1083	2	0	12850	1083	0.0%	0.0%
6	A483 - FROM A458 TO A495	8865	936	13	4	8878	940	0.1%	0.5%
7	A458 - FROM A483 TO SHREWSBURY - EAST OF WELSHPOOL	8213	685	13	4	8226	689	0.2%	0.6%
8	A483 - BETWEEN A458/A483 AND WELSHPOOL STATION	14723	1120	24	9	14747	1129	0.2%	0.8%
9	A458 - From A483 To B4392 - WELSHPOOL CENTRE	4690	260	26	9	4716	269	0.6%	3.3%
10	A458 - From B4392 To A495	4407	198	6	0	4413	198	0.1%	0.0%
11	A495 - FROM A458 TO A483, NORTH OF WELSHPOOL	3936	231	2	0	3938	231	0.0%	0.0%
12	A458 - FROM A495 TO B4395	4606	164	8	0	4614	164	0.2%	0.0%
13	A458 - FROM B4395 to A470	2681	115	8	0	2689	115	0.3%	0.0%
14	A483 - FROM WELSHPOOL TO NEWTOWN A489	10268	1232	46	17	10314	1250	0.4%	1.4%
15	A483 - FROM A489 TO A483 - NEWTOWN CENTRE	16923	1452	55	17	16978	1469	0.3%	1.2%
16	A489 - FROM A483 TO A470	8041	593	18	6	8059	599	0.2%	1.0%
17	A470 - BETWEEN A489 AND TALERDDIG	3534	422	6	0	3540	422	0.2%	0.0%
18	A470 - BETWEEN TALERDDIG AND CEMMAES	2141	251	0	0	2141	251	0.0%	0.0%
19	A470 - BETWEEN CEMMAES AND A458	2436	148	0	0	2436	148	0.0%	0.0%
21	A470 - FROM A489 TO B4518 LLANIDLOES	6332	516	3	3	6334	519	0.0%	0.6%
22	A489 - BETWEEN A483 NEWTOWN AND KERRY	2571	146	6	0	2577	146	0.2%	0.0%
24	A483 - BETWEEN A483/A489 IN NEWTOWN AND DOLFOR	2381	234	70	23	2451	257	2.9%	9.8%
25	A483 - FROM DOLFOR TO B4356	2788	158	126	46	2914	204	4.5%	29.2%
26	A483 - FROM B4356 TO A44	3111	180	63	23	3174	203	2.0%	12.8%
27	A44 - FROM A483 TO A488 CROSSGATES EAST	3896	227	32	12	3928	238	0.8%	5.1%
28	A44 - FROM A483 TO A470 - CROSSGATES WEST	1867	113	16	6	1882	119	0.8%	5.1%
29	A483 - FROM A44 TO A4081 - LLANDRINDOD WELLS	7501	309	16	6	7517	314	0.2%	1.9%
30	A483 - FROM A4081 TO A470 - LLANDRINDOD WELLS	8289	276	16	6	8305	281	0.2%	2.1%
31	B4392 - From A458 to A483 N of Welshpool	1488	149	1	0	1489	149	0.1%	0.0%
32	A470 - From A458 to Dolgellau	2166	82	0	0	2166	82	0.0%	0.0%
33	A489 - From A470 to Machynlleth	3262	161	0	0	3262	161	0.0%	0.0%

Aug-18

ALL TRAFFIC IS TWO WAY DAILY FLOWS, ON MONTHLY TIME PERIODS

LINK INFORMATION		BASE NETWORK FLOWS		STMP FLOWS (BASE + DISTRIBUTED)		TOTAL FLOWS		% IMPACT	
LINK	LOCATION	AADT	HGV	AADT	HGV	AADT	HGV	AADT	HGV
1	A483 - FROM A5 TO A539 SOUTH OF WREXHAM	25859	2136	0	0	25859	2136	0.0%	0.0%
2	A5 - FROM A5 CHIRK TO A495 NORTH OF OSWESTRY	25583	2071	0	0	25583	2071	0.0%	0.0%
3	A5 - BETWEEN A483 & A495, EAST OF OSWESTRY	26133	2429	0	0	26133	2429	0.0%	0.0%
4	A5 - EAST OF A483 TOWARDS SHREWSBURY	19851	1333	0	0	19851	1333	0.0%	0.0%
5	A483 - FROM A495 TO A5	12848	1083	2	0	12850	1083	0.0%	0.0%
6	A483 - FROM A458 TO A495	8865	936	13	4	8878	940	0.1%	0.5%
7	A458 - FROM A483 TO SHREWSBURY - EAST OF WELSHPOOL	8213	685	13	4	8226	689	0.2%	0.6%
8	A483 - BETWEEN A458/A483 AND WELSHPOOL STATION	14723	1120	24	8	14747	1129	0.2%	0.8%
9	A458 - From A483 To B4392 - WELSHPOOL CENTRE	4690	260	26	8	4716	269	0.6%	3.2%
10	A458 - From B4392 To A495	4407	198	6	0	4413	198	0.1%	0.0%
11	A495 - FROM A458 TO A483, NORTH OF WELSHPOOL	3936	231	2	0	3938	231	0.0%	0.0%
12	A458 - FROM A495 TO B4395	4606	164	8	0	4614	164	0.2%	0.0%
13	A458 - FROM B4395 to A470	2681	115	8	0	2689	115	0.3%	0.0%
14	A483 - FROM WELSHPOOL TO NEWTOWN A489	10268	1232	46	17	10313	1249	0.4%	1.4%
15	A483 - FROM A489 TO A483 - NEWTOWN CENTRE	16923	1452	54	17	16978	1468	0.3%	1.2%
16	A489 - FROM A483 TO A470	8041	593	17	6	8059	599	0.2%	0.9%
17	A470 - BETWEEN A489 AND TALERDDIG	3534	422	6	0	3540	422	0.2%	0.0%
18	A470 - BETWEEN TALERDDIG AND CEMMAES	2141	251	0	0	2141	251	0.0%	0.0%
19	A470 - BETWEEN CEMMAES AND A458	2436	148	0	0	2436	148	0.0%	0.0%
21	A470 - FROM A489 TO B4518 LLANIDLOES	6332	516	3	3	6334	519	0.0%	0.5%
22	A489 - BETWEEN A483 NEWTOWN AND KERRY	2571	146	6	0	2577	146	0.2%	0.0%
24	A483 - BETWEEN A483/A489 IN NEWTOWN AND DOLFOR	2381	234	70	23	2451	257	2.9%	9.6%
25	A483 - FROM DOLFOR TO B4356	2788	158	125	45	2913	203	4.5%	28.5%
26	A483 - FROM B4356 TO A44	3111	180	63	23	3174	203	2.0%	12.5%
27	A44 - FROM A483 TO A488 CROSSGATES EAST	3896	227	31	11	3927	238	0.8%	5.0%
28	A44 - FROM A483 TO A470 - CROSSGATES WEST	1867	113	16	6	1882	118	0.8%	5.0%
29	A483 - FROM A44 TO A4081 - LLANDRINDOD WELLS	7501	309	16	6	7517	314	0.2%	1.8%
30	A483 - FROM A4081 TO A470 - LLANDRINDOD WELLS	8289	276	16	6	8305	281	0.2%	2.0%
31	B4392 - From A458 to A483 N of Welshpool	1488	149	1	0	1489	149	0.1%	0.0%
32	A470 - From A458 to Dolgellau	2166	82	0	0	2166	82	0.0%	0.0%
33	A489 - From A470 to Machynlleth	3262	161	0	0	3262	161	0.0%	0.0%

Sep-18

ALL TRAFFIC IS TWO WAY DAILY FLOWS, ON MONTHLY TIME PERIODS

LINK INFORMATION		BASE NETWORK FLOWS		STMP FLOWS (BASE + DISTRIBUTED)		TOTAL FLOWS		% IMPACT	
LINK	LOCATION	AADT	HGV	AADT	HGV	AADT	HGV	AADT	HGV
1	A483 - FROM A5 TO A539 SOUTH OF WREXHAM	25859	2136	0	0	25859	2136	0.0%	0.0%
2	A5 - FROM A5 CHIRK TO A495 NORTH OF OSWESTRY	25583	2071	0	0	25583	2071	0.0%	0.0%
3	A5 - BETWEEN A483 & A495, EAST OF OSWESTRY	26133	2429	0	0	26133	2429	0.0%	0.0%
4	A5 - EAST OF A483 TOWARDS SHREWSBURY	19851	1333	0	0	19851	1333	0.0%	0.0%
5	A483 - FROM A495 TO A5	12848	1083	2	0	12850	1083	0.0%	0.0%
6	A483 - FROM A458 TO A495	8865	936	14	6	8879	941	0.2%	0.6%
7	A458 - FROM A483 TO SHREWSBURY - EAST OF WELSHPOOL	8213	685	14	6	8227	690	0.2%	0.8%
8	A483 - BETWEEN A458/A483 AND WELSHPOOL STATION	14723	1120	26	11	14750	1131	0.2%	1.0%
9	A458 - From A483 To B4392 - WELSHPOOL CENTRE	4690	260	29	11	4718	271	0.6%	4.3%
10	A458 - From B4392 To A495	4407	198	6	0	4413	198	0.1%	0.0%
11	A495 - FROM A458 TO A483, NORTH OF WELSHPOOL	3936	231	2	0	3938	231	0.0%	0.0%
12	A458 - FROM A495 TO B4395	4606	164	8	0	4614	164	0.2%	0.0%
13	A458 - FROM B4395 to A470	2681	115	8	0	2689	115	0.3%	0.0%
14	A483 - FROM WELSHPOOL TO NEWTOWN A489	10268	1232	51	22	10319	1254	0.5%	1.8%
15	A483 - FROM A489 TO A483 - NEWTOWN CENTRE	16923	1452	60	22	16983	1474	0.4%	1.5%
16	A489 - FROM A483 TO A470	8041	593	19	7	8061	600	0.2%	1.2%
17	A470 - BETWEEN A489 AND TALERDDIG	3534	422	6	0	3540	422	0.2%	0.0%
18	A470 - BETWEEN TALERDDIG AND CEMMAES	2141	251	0	0	2141	251	0.0%	0.0%
19	A470 - BETWEEN CEMMAES AND A458	2436	148	0	0	2436	148	0.0%	0.0%
21	A470 - FROM A489 TO B4518 LLANIDLOES	6332	516	4	4	6335	520	0.1%	0.7%
22	A489 - BETWEEN A483 NEWTOWN AND KERRY	2571	146	6	0	2577	146	0.2%	0.0%
24	A483 - BETWEEN A483/A489 IN NEWTOWN AND DOLFOR	2381	234	77	30	2458	264	3.2%	12.6%
25	A483 - FROM DOLFOR TO B4356	2788	158	139	59	2927	217	5.0%	37.4%
26	A483 - FROM B4356 TO A44	3111	180	70	30	3181	210	2.2%	16.4%
27	A44 - FROM A483 TO A488 CROSSGATES EAST	3896	227	35	15	3931	241	0.9%	6.5%
28	A44 - FROM A483 TO A470 - CROSSGATES WEST	1867	113	17	7	1884	120	0.9%	6.5%
29	A483 - FROM A44 TO A4081 - LLANDRINDOD WELLS	7501	309	17	7	7518	316	0.2%	2.4%
30	A483 - FROM A4081 TO A470 - LLANDRINDOD WELLS	8289	276	17	7	8307	283	0.2%	2.7%
31	B4392 - From A458 to A483 N of Welshpool	1488	149	1	0	1489	149	0.1%	0.0%
32	A470 - From A458 to Dolgellau	2166	82	0	0	2166	82	0.0%	0.0%
33	A489 - From A470 to Machynlleth	3262	161	0	0	3262	161	0.0%	0.0%

Oct-18

ALL TRAFFIC IS TWO WAY DAILY FLOWS, ON MONTHLY TIME PERIODS

LINK INFORMATION		BASE NETWORK FLOWS		STMP FLOWS (BASE + DISTRIBUTED)		TOTAL FLOWS		% IMPACT	
LINK	LOCATION	AADT	HGV	AADT	HGV	AADT	HGV	AADT	HGV
1	A483 - FROM A5 TO A539 SOUTH OF WREXHAM	25859	2136	0	0	25859	2136	0.0%	0.0%
2	A5 - FROM A5 CHIRK TO A495 NORTH OF OSWESTRY	25583	2071	0	0	25583	2071	0.0%	0.0%
3	A5 - BETWEEN A483 & A495, EAST OF OSWESTRY	26133	2429	0	0	26133	2429	0.0%	0.0%
4	A5 - EAST OF A483 TOWARDS SHREWSBURY	19851	1333	0	0	19851	1333	0.0%	0.0%
5	A483 - FROM A495 TO A5	12848	1083	6	2	12854	1086	0.0%	0.2%
6	A483 - FROM A458 TO A495	8865	936	13	8	8878	944	0.1%	0.9%
7	A458 - FROM A483 TO SHREWSBURY - EAST OF WELSHPOOL	8213	685	14	8	8227	693	0.2%	1.2%
8	A483 - BETWEEN A458/A483 AND WELSHPOOL STATION	14723	1120	22	14	14745	1135	0.1%	1.3%
9	A458 - From A483 To B4392 - WELSHPOOL CENTRE	4690	260	29	17	4719	278	0.6%	6.7%
10	A458 - From B4392 To A495	4407	198	20	8	4427	206	0.5%	4.3%
11	A495 - FROM A458 TO A483, NORTH OF WELSHPOOL	3936	231	7	3	3943	233	0.2%	1.2%
12	A458 - FROM A495 TO B4395	4606	164	27	11	4633	175	0.6%	6.8%
13	A458 - FROM B4395 to A470	2681	115	28	12	2709	127	1.0%	10.3%
14	A483 - FROM WELSHPOOL TO NEWTOWN A489	10268	1232	36	25	10304	1258	0.4%	2.1%
15	A483 - FROM A489 TO A483 - NEWTOWN CENTRE	16923	1452	39	25	16962	1477	0.2%	1.7%
16	A489 - FROM A483 TO A470	8041	593	10	7	8052	600	0.1%	1.2%
17	A470 - BETWEEN A489 AND TALERDDIG	3534	422	1	0	3536	422	0.0%	0.0%
18	A470 - BETWEEN TALERDDIG AND CEMMAES	2141	251	0	0	2141	251	0.0%	0.0%
19	A470 - BETWEEN CEMMAES AND A458	2436	148	1	1	2437	148	0.1%	0.4%
21	A470 - FROM A489 TO B4518 LLANIDLOES	6332	516	4	4	6335	520	0.1%	0.7%
22	A489 - BETWEEN A483 NEWTOWN AND KERRY	2571	146	1	0	2572	146	0.1%	0.0%
24	A483 - BETWEEN A483/A489 IN NEWTOWN AND DOLFOR	2381	234	41	30	2422	264	1.7%	12.6%
25	A483 - FROM DOLFOR TO B4356	2788	158	79	59	2867	217	2.8%	37.4%
26	A483 - FROM B4356 TO A44	3111	180	40	30	3150	210	1.3%	16.4%
27	A44 - FROM A483 TO A488 CROSSGATES EAST	3896	227	20	15	3916	241	0.5%	6.5%
28	A44 - FROM A483 TO A470 - CROSSGATES WEST	1867	113	10	7	1876	120	0.5%	6.5%
29	A483 - FROM A44 TO A4081 - LLANDRINDOD WELLS	7501	309	10	7	7511	316	0.1%	2.4%
30	A483 - FROM A4081 TO A470 - LLANDRINDOD WELLS	8289	276	10	7	8299	283	0.1%	2.7%
31	B4392 - From A458 to A483 N of Welshpool	1488	149	5	2	1493	151	0.3%	1.4%
32	A470 - From A458 to Dolgellau	2166	82	0	0	2166	82	0.0%	0.0%
33	A489 - From A470 to Machynlleth	3262	161	0	0	3262	161	0.0%	0.0%

Nov-18

ALL TRAFFIC IS TWO WAY DAILY FLOWS, ON MONTHLY TIME PERIODS

LINK INFORMATION		BASE NETWORK FLOWS		STMP FLOWS (BASE + DISTRIBUTED)		TOTAL FLOWS		% IMPACT	
LINK	LOCATION	AADT	HGV	AADT	HGV	AADT	HGV	AADT	HGV
1	A483 - FROM A5 TO A539 SOUTH OF WREXHAM	25859	2136	0	0	25859	2136	0.0%	0.0%
2	A5 - FROM A5 CHIRK TO A495 NORTH OF OSWESTRY	25583	2071	0	0	25583	2071	0.0%	0.0%
3	A5 - BETWEEN A483 & A495, EAST OF OSWESTRY	26133	2429	0	0	26133	2429	0.0%	0.0%
4	A5 - EAST OF A483 TOWARDS SHREWSBURY	19851	1333	0	0	19851	1333	0.0%	0.0%
5	A483 - FROM A495 TO A5	12848	1083	6	2	12854	1086	0.0%	0.2%
6	A483 - FROM A458 TO A495	8865	936	12	7	8877	943	0.1%	0.8%
7	A458 - FROM A483 TO SHREWSBURY - EAST OF WELSHPOOL	8213	685	13	8	8226	692	0.2%	1.1%
8	A483 - BETWEEN A458/A483 AND WELSHPOOL STATION	14723	1120	20	13	14744	1133	0.1%	1.1%
9	A458 - From A483 To B4392 - WELSHPOOL CENTRE	4690	260	28	16	4718	276	0.6%	6.1%
10	A458 - From B4392 To A495	4407	198	20	8	4427	206	0.5%	4.3%
11	A495 - FROM A458 TO A483, NORTH OF WELSHPOOL	3936	231	7	3	3943	233	0.2%	1.2%
12	A458 - FROM A495 TO B4395	4606	164	27	11	4633	175	0.6%	6.8%
13	A458 - FROM B4395 to A470	2681	115	28	12	2709	127	1.0%	10.3%
14	A483 - FROM WELSHPOOL TO NEWTOWN A489	10268	1232	33	22	10301	1255	0.3%	1.8%
15	A483 - FROM A489 TO A483 - NEWTOWN CENTRE	16923	1452	36	22	16959	1474	0.2%	1.5%
16	A489 - FROM A483 TO A470	8041	593	9	6	8051	599	0.1%	1.1%
17	A470 - BETWEEN A489 AND TALERDDIG	3534	422	1	0	3536	422	0.0%	0.0%
18	A470 - BETWEEN TALERDDIG AND CEMMAES	2141	251	0	0	2141	251	0.0%	0.0%
19	A470 - BETWEEN CEMMAES AND A458	2436	148	1	1	2437	148	0.1%	0.4%
21	A470 - FROM A489 TO B4518 LLANIDLOES	6332	516	3	3	6335	520	0.1%	0.6%
22	A489 - BETWEEN A483 NEWTOWN AND KERRY	2571	146	1	0	2572	146	0.1%	0.0%
24	A483 - BETWEEN A483/A489 IN NEWTOWN AND DOLFOR	2381	234	37	26	2418	260	1.6%	10.9%
25	A483 - FROM DOLFOR TO B4356	2788	158	71	51	2859	209	2.5%	32.3%
26	A483 - FROM B4356 TO A44	3111	180	36	26	3146	206	1.1%	14.1%
27	A44 - FROM A483 TO A488 CROSSGATES EAST	3896	227	18	13	3914	239	0.5%	5.6%
28	A44 - FROM A483 TO A470 - CROSSGATES WEST	1867	113	9	6	1875	119	0.5%	5.7%
29	A483 - FROM A44 TO A4081 - LLANDRINDOD WELLS	7501	309	9	6	7510	315	0.1%	2.1%
30	A483 - FROM A4081 TO A470 - LLANDRINDOD WELLS	8289	276	9	6	8298	282	0.1%	2.3%
31	B4392 - From A458 to A483 N of Welshpool	1488	149	5	2	1493	151	0.3%	1.4%
32	A470 - From A458 to Dolgellau	2166	82	0	0	2166	82	0.0%	0.0%
33	A489 - From A470 to Machynlleth	3262	161	0	0	3262	161	0.0%	0.0%

Dec-18

ALL TRAFFIC IS TWO WAY DAILY FLOWS, ON MONTHLY TIME PERIODS

LINK INFORMATION		BASE NETWORK FLOWS		STMP FLOWS (BASE + DISTRIBUTED)		TOTAL FLOWS		% IMPACT	
LINK	LOCATION	AADT	HGV	AADT	HGV	AADT	HGV	AADT	HGV
1	A483 - FROM A5 TO A539 SOUTH OF WREXHAM	25859	2136	0	0	25859	2136	0.0%	0.0%
2	A5 - FROM A5 CHIRK TO A495 NORTH OF OSWESTRY	25583	2071	0	0	25583	2071	0.0%	0.0%
3	A5 - BETWEEN A483 & A495, EAST OF OSWESTRY	26133	2429	0	0	26133	2429	0.0%	0.0%
4	A5 - EAST OF A483 TOWARDS SHREWSBURY	19851	1333	0	0	19851	1333	0.0%	0.0%
5	A483 - FROM A495 TO A5	12848	1083	6	2	12854	1086	0.0%	0.2%
6	A483 - FROM A458 TO A495	8865	936	12	7	8877	943	0.1%	0.7%
7	A458 - FROM A483 TO SHREWSBURY - EAST OF WELSHPOOL	8213	685	13	7	8226	692	0.2%	1.1%
8	A483 - BETWEEN A458/A483 AND WELSHPOOL STATION	14723	1120	20	12	14743	1133	0.1%	1.1%
9	A458 - From A483 To B4392 - WELSHPOOL CENTRE	4690	260	28	16	4717	276	0.6%	6.0%
10	A458 - From B4392 To A495	4407	198	20	8	4427	206	0.5%	4.3%
11	A495 - FROM A458 TO A483, NORTH OF WELSHPOOL	3936	231	7	3	3943	233	0.2%	1.2%
12	A458 - FROM A495 TO B4395	4606	164	27	11	4633	175	0.6%	6.8%
13	A458 - FROM B4395 to A470	2681	115	28	12	2709	127	1.0%	10.3%
14	A483 - FROM WELSHPOOL TO NEWTOWN A489	10268	1232	33	22	10300	1254	0.3%	1.7%
15	A483 - FROM A489 TO A483 - NEWTOWN CENTRE	16923	1452	35	22	16958	1473	0.2%	1.5%
16	A489 - FROM A483 TO A470	8041	593	9	6	8050	599	0.1%	1.0%
17	A470 - BETWEEN A489 AND TALERDDIG	3534	422	1	0	3536	422	0.0%	0.0%
18	A470 - BETWEEN TALERDDIG AND CEMMAES	2141	251	0	0	2141	251	0.0%	0.0%
19	A470 - BETWEEN CEMMAES AND A458	2436	148	1	1	2437	148	0.1%	0.4%
21	A470 - FROM A489 TO B4518 LLANIDLOES	6332	516	3	3	6335	520	0.0%	0.6%
22	A489 - BETWEEN A483 NEWTOWN AND KERRY	2571	146	1	0	2572	146	0.1%	0.0%
24	A483 - BETWEEN A483/A489 IN NEWTOWN AND DOLFOR	2381	234	36	25	2417	259	1.5%	10.5%
25	A483 - FROM DOLFOR TO B4356	2788	158	69	49	2857	207	2.5%	31.1%
26	A483 - FROM B4356 TO A44	3111	180	35	25	3145	205	1.1%	13.6%
27	A44 - FROM A483 TO A488 CROSSGATES EAST	3896	227	17	12	3913	239	0.4%	5.4%
28	A44 - FROM A483 TO A470 - CROSSGATES WEST	1867	113	9	6	1875	119	0.5%	5.4%
29	A483 - FROM A44 TO A4081 - LLANDRINDOD WELLS	7501	309	9	6	7510	315	0.1%	2.0%
30	A483 - FROM A4081 TO A470 - LLANDRINDOD WELLS	8289	276	9	6	8298	282	0.1%	2.2%
31	B4392 - From A458 to A483 N of Welshpool	1488	149	5	2	1493	151	0.3%	1.4%
32	A470 - From A458 to Dolgellau	2166	82	0	0	2166	82	0.0%	0.0%
33	A489 - From A470 to Machynlleth	3262	161	0	0	3262	161	0.0%	0.0%

Jan-19

ALL TRAFFIC IS TWO WAY DAILY FLOWS, ON MONTHLY TIME PERIODS

LINK INFORMATION		BASE NETWORK FLOWS		STMP FLOWS (BASE + DISTRIBUTED)		TOTAL FLOWS		% IMPACT	
LINK	LOCATION	AADT	HGV	AADT	HGV	AADT	HGV	AADT	HGV
1	A483 - FROM A5 TO A539 SOUTH OF WREXHAM	26139	2159	0	0	26139	2159	0.0%	0.0%
2	A5 - FROM A5 CHIRK TO A495 NORTH OF OSWESTRY	25859	2093	0	0	25859	2093	0.0%	0.0%
3	A5 - BETWEEN A483 & A495, EAST OF OSWESTRY	26576	2470	0	0	26576	2470	0.0%	0.0%
4	A5 - EAST OF A483 TOWARDS SHREWSBURY	20188	1355	0	0	20188	1355	0.0%	0.0%
5	A483 - FROM A495 TO A5	13066	1102	14	8	13081	1110	0.1%	0.7%
6	A483 - FROM A458 TO A495	8950	945	19	11	8969	956	0.2%	1.2%
7	A458 - FROM A483 TO SHREWSBURY - EAST OF WELSHPOOL	8291	691	22	13	8313	704	0.3%	1.8%
8	A483 - BETWEEN A458/A483 AND WELSHPOOL STATION	14863	1131	28	17	14892	1148	0.2%	1.5%
9	A458 - From A483 To B4392 - WELSHPOOL CENTRE	4734	263	47	27	4782	290	1.0%	10.4%
10	A458 - From B4392 To A495	4449	200	50	28	4499	228	1.1%	14.0%
11	A495 - FROM A458 TO A483, NORTH OF WELSHPOOL	3977	233	17	9	3993	242	0.4%	4.0%
12	A458 - FROM A495 TO B4395	4654	166	67	37	4720	203	1.4%	22.5%
13	A458 - FROM B4395 to A470	2708	116	70	39	2778	155	2.6%	33.9%
14	A483 - FROM WELSHPOOL TO NEWTOWN A489	10353	1243	38	23	10391	1266	0.4%	1.8%
15	A483 - FROM A489 TO A483 - NEWTOWN CENTRE	17064	1464	40	23	17104	1487	0.2%	1.6%
16	A489 - FROM A483 TO A470	8108	598	7	4	8115	602	0.1%	0.7%
17	A470 - BETWEEN A489 AND TALERDDIG	3571	427	1	0	3572	427	0.0%	0.0%
18	A470 - BETWEEN TALERDDIG AND CEMMAES	2163	254	0	0	2163	254	0.0%	0.0%
19	A470 - BETWEEN CEMMAES AND A458	2461	149	4	2	2464	151	0.1%	1.3%
21	A470 - FROM A489 TO B4518 LLANIDLOES	6394	522	2	2	6396	524	0.0%	0.4%
22	A489 - BETWEEN A483 NEWTOWN AND KERRY	2592	148	1	0	2594	148	0.1%	0.0%
24	A483 - BETWEEN A483/A489 IN NEWTOWN AND DOLFOR	2401	236	28	17	2429	253	1.2%	7.0%
25	A483 - FROM DOLFOR TO B4356	2817	159	53	33	2870	192	1.9%	20.7%
26	A483 - FROM B4356 TO A44	3143	182	27	17	3170	199	0.8%	9.1%
27	A44 - FROM A483 TO A488 CROSSGATES EAST	3936	229	13	8	3949	237	0.3%	3.6%
28	A44 - FROM A483 TO A470 - CROSSGATES WEST	1885	114	7	4	1892	118	0.4%	3.6%
29	A483 - FROM A44 TO A4081 - LLANDRINDOD WELLS	7577	312	7	4	7584	316	0.1%	1.3%
30	A483 - FROM A4081 TO A470 - LLANDRINDOD WELLS	8373	279	7	4	8380	283	0.1%	1.5%
31	B4392 - From A458 to A483 N of Welshpool	1503	150	12	7	1516	157	0.8%	4.7%
32	A470 - From A458 to Dolgellau	2189	83	0	0	2189	83	0.0%	0.0%
33	A489 - From A470 to Machynlleth	3295	163	0	0	3295	163	0.0%	0.0%

Feb-19

ALL TRAFFIC IS TWO WAY DAILY FLOWS, ON MONTHLY TIME PERIODS

LINK INFORMATION		BASE NETWORK FLOWS		STMP FLOWS (BASE + DISTRIBUTED)		TOTAL FLOWS		% IMPACT	
LINK	LOCATION	AADT	HGV	AADT	HGV	AADT	HGV	AADT	HGV
1	A483 - FROM A5 TO A539 SOUTH OF WREXHAM	26139	2159	0	0	26139	2159	0.0%	0.0%
2	A5 - FROM A5 CHIRK TO A495 NORTH OF OSWESTRY	25859	2093	0	0	25859	2093	0.0%	0.0%
3	A5 - BETWEEN A483 & A495, EAST OF OSWESTRY	26576	2470	0	0	26576	2470	0.0%	0.0%
4	A5 - EAST OF A483 TOWARDS SHREWSBURY	20188	1355	0	0	20188	1355	0.0%	0.0%
5	A483 - FROM A495 TO A5	13066	1102	14	8	13081	1110	0.1%	0.7%
6	A483 - FROM A458 TO A495	8950	945	16	8	8966	953	0.2%	0.9%
7	A458 - FROM A483 TO SHREWSBURY - EAST OF WELSHPOOL	8291	691	19	10	8310	701	0.2%	1.4%
8	A483 - BETWEEN A458/A483 AND WELSHPOOL STATION	14863	1131	23	11	14886	1142	0.2%	1.0%
9	A458 - From A483 To B4392 - WELSHPOOL CENTRE	4734	263	42	22	4776	285	0.9%	8.3%
10	A458 - From B4392 To A495	4449	200	50	28	4499	228	1.1%	14.0%
11	A495 - FROM A458 TO A483, NORTH OF WELSHPOOL	3977	233	17	9	3993	242	0.4%	4.0%
12	A458 - FROM A495 TO B4395	4654	166	67	37	4720	203	1.4%	22.5%
13	A458 - FROM B4395 to A470	2708	116	70	39	2778	155	2.6%	33.9%
14	A483 - FROM WELSHPOOL TO NEWTOWN A489	10353	1243	27	12	10380	1255	0.3%	1.0%
15	A483 - FROM A489 TO A483 - NEWTOWN CENTRE	17064	1464	29	12	17093	1476	0.2%	0.8%
16	A489 - FROM A483 TO A470	8108	598	3	1	8112	598	0.0%	0.1%
17	A470 - BETWEEN A489 AND TALERDDIG	3571	427	1	0	3572	427	0.0%	0.0%
18	A470 - BETWEEN TALERDDIG AND CEMMAES	2163	254	0	0	2163	254	0.0%	0.0%
19	A470 - BETWEEN CEMMAES AND A458	2461	149	4	2	2464	151	0.1%	1.3%
21	A470 - FROM A489 TO B4518 LLANIDLOES	6394	522	0	0	6394	522	0.0%	0.0%
22	A489 - BETWEEN A483 NEWTOWN AND KERRY	2592	148	1	0	2594	148	0.1%	0.0%
24	A483 - BETWEEN A483/A489 IN NEWTOWN AND DOLFOR	2401	236	14	2	2414	238	0.6%	0.8%
25	A483 - FROM DOLFOR TO B4356	2817	159	24	4	2841	163	0.9%	2.5%
26	A483 - FROM B4356 TO A44	3143	182	12	2	3155	184	0.4%	1.1%
27	A44 - FROM A483 TO A488 CROSSGATES EAST	3936	229	6	1	3942	230	0.2%	0.4%
28	A44 - FROM A483 TO A470 - CROSSGATES WEST	1885	114	3	1	1888	114	0.2%	0.4%
29	A483 - FROM A44 TO A4081 - LLANDRINDOD WELLS	7577	312	3	1	7580	312	0.0%	0.2%
30	A483 - FROM A4081 TO A470 - LLANDRINDOD WELLS	8373	279	3	1	8376	279	0.0%	0.2%
31	B4392 - From A458 to A483 N of Welshpool	1503	150	12	7	1516	157	0.8%	4.7%
32	A470 - From A458 to Dolgellau	2189	83	0	0	2189	83	0.0%	0.0%
33	A489 - From A470 to Machynlleth	3295	163	0	0	3295	163	0.0%	0.0%

Mar-19

ALL TRAFFIC IS TWO WAY DAILY FLOWS, ON MONTHLY TIME PERIODS

LINK INFORMATION		BASE NETWORK FLOWS		STMP FLOWS (BASE + DISTRIBUTED)		TOTAL FLOWS		% IMPACT	
LINK	LOCATION	AADT	HGV	AADT	HGV	AADT	HGV	AADT	HGV
1	A483 - FROM A5 TO A539 SOUTH OF WREXHAM	26139	2159	0	0	26139	2159	0.0%	0.0%
2	A5 - FROM A5 CHIRK TO A495 NORTH OF OSWESTRY	25859	2093	0	0	25859	2093	0.0%	0.0%
3	A5 - BETWEEN A483 & A495, EAST OF OSWESTRY	26576	2470	0	0	26576	2470	0.0%	0.0%
4	A5 - EAST OF A483 TOWARDS SHREWSBURY	20188	1355	0	0	20188	1355	0.0%	0.0%
5	A483 - FROM A495 TO A5	13066	1102	14	8	13081	1110	0.1%	0.7%
6	A483 - FROM A458 TO A495	8950	945	16	9	8966	953	0.2%	0.9%
7	A458 - FROM A483 TO SHREWSBURY - EAST OF WELSHPOOL	8291	691	19	10	8310	701	0.2%	1.4%
8	A483 - BETWEEN A458/A483 AND WELSHPOOL STATION	14863	1131	23	11	14886	1143	0.2%	1.0%
9	A458 - From A483 To B4392 - WELSHPOOL CENTRE	4734	263	42	22	4776	285	0.9%	8.4%
10	A458 - From B4392 To A495	4449	200	50	28	4499	228	1.1%	14.0%
11	A495 - FROM A458 TO A483, NORTH OF WELSHPOOL	3977	233	17	9	3993	242	0.4%	4.0%
12	A458 - FROM A495 TO B4395	4654	166	67	37	4720	203	1.4%	22.5%
13	A458 - FROM B4395 to A470	2708	116	70	39	2778	155	2.6%	33.9%
14	A483 - FROM WELSHPOOL TO NEWTOWN A489	10353	1243	27	12	10380	1255	0.3%	1.0%
15	A483 - FROM A489 TO A483 - NEWTOWN CENTRE	17064	1464	30	12	17094	1476	0.2%	0.8%
16	A489 - FROM A483 TO A470	8108	598	4	1	8112	598	0.0%	0.1%
17	A470 - BETWEEN A489 AND TALERDDIG	3571	427	1	0	3572	427	0.0%	0.0%
18	A470 - BETWEEN TALERDDIG AND CEMMAES	2163	254	0	0	2163	254	0.0%	0.0%
19	A470 - BETWEEN CEMMAES AND A458	2461	149	4	2	2464	151	0.1%	1.3%
21	A470 - FROM A489 TO B4518 LLANIDLOES	6394	522	0	0	6394	522	0.0%	0.1%
22	A489 - BETWEEN A483 NEWTOWN AND KERRY	2592	148	1	0	2594	148	0.1%	0.0%
24	A483 - BETWEEN A483/A489 IN NEWTOWN AND DOLFOR	2401	236	14	3	2415	239	0.6%	1.1%
25	A483 - FROM DOLFOR TO B4356	2817	159	25	5	2842	164	0.9%	3.1%
26	A483 - FROM B4356 TO A44	3143	182	13	3	3156	185	0.4%	1.4%
27	A44 - FROM A483 TO A488 CROSSGATES EAST	3936	229	6	1	3942	230	0.2%	0.5%
28	A44 - FROM A483 TO A470 - CROSSGATES WEST	1885	114	3	1	1889	115	0.2%	0.5%
29	A483 - FROM A44 TO A4081 - LLANDRINDOD WELLS	7577	312	3	1	7580	312	0.0%	0.2%
30	A483 - FROM A4081 TO A470 - LLANDRINDOD WELLS	8373	279	3	1	8376	279	0.0%	0.2%
31	B4392 - From A458 to A483 N of Welshpool	1503	150	12	7	1516	157	0.8%	4.7%
32	A470 - From A458 to Dolgellau	2189	83	0	0	2189	83	0.0%	0.0%
33	A489 - From A470 to Machynlleth	3295	163	0	0	3295	163	0.0%	0.0%

Apr-19

ALL TRAFFIC IS TWO WAY DAILY FLOWS, ON MONTHLY TIME PERIODS

LINK INFORMATION		BASE NETWORK FLOWS		STMP FLOWS (BASE + DISTRIBUTED)		TOTAL FLOWS		% IMPACT	
LINK	LOCATION	AADT	HGV	AADT	HGV	AADT	HGV	AADT	HGV
1	A483 - FROM A5 TO A539 SOUTH OF WREXHAM	26139	2159	0	0	26139	2159	0.0%	0.0%
2	A5 - FROM A5 CHIRK TO A495 NORTH OF OSWESTRY	25859	2093	0	0	25859	2093	0.0%	0.0%
3	A5 - BETWEEN A483 & A495, EAST OF OSWESTRY	26576	2470	0	0	26576	2470	0.0%	0.0%
4	A5 - EAST OF A483 TOWARDS SHREWSBURY	20188	1355	0	0	20188	1355	0.0%	0.0%
5	A483 - FROM A495 TO A5	13066	1102	15	8	13082	1110	0.1%	0.7%
6	A483 - FROM A458 TO A495	8950	945	36	15	8986	959	0.4%	1.6%
7	A458 - FROM A483 TO SHREWSBURY - EAST OF WELSHPOOL	8291	691	39	16	8330	707	0.5%	2.3%
8	A483 - BETWEEN A458/A483 AND WELSHPOOL STATION	14863	1131	62	24	14925	1155	0.4%	2.1%
9	A458 - From A483 To B4392 - WELSHPOOL CENTRE	4734	263	82	34	4816	297	1.7%	13.1%
10	A458 - From B4392 To A495	4449	200	53	28	4502	228	1.2%	14.0%
11	A495 - FROM A458 TO A483, NORTH OF WELSHPOOL	3977	233	18	9	3994	242	0.4%	4.0%
12	A458 - FROM A495 TO B4395	4654	166	70	37	4724	203	1.5%	22.6%
13	A458 - FROM B4395 to A470	2708	116	74	39	2782	155	2.7%	34.0%
14	A483 - FROM WELSHPOOL TO NEWTOWN A489	10353	1243	103	37	10456	1280	1.0%	3.0%
15	A483 - FROM A489 TO A483 - NEWTOWN CENTRE	17064	1464	113	37	17177	1501	0.7%	2.5%
16	A489 - FROM A483 TO A470	8108	598	52	12	8160	610	0.6%	2.0%
17	A470 - BETWEEN A489 AND TALERDDIG	3571	427	70	9	3640	436	2.0%	2.1%
18	A470 - BETWEEN TALERDDIG AND CEMMAES	2163	254	4	1	2166	254	0.2%	0.2%
19	A470 - BETWEEN CEMMAES AND A458	2461	149	5	2	2466	151	0.2%	1.5%
21	A470 - FROM A489 TO B4518 LLANIDLOES	6394	522	7	4	6401	526	0.1%	0.8%
22	A489 - BETWEEN A483 NEWTOWN AND KERRY	2592	148	7	0	2599	148	0.3%	0.0%
24	A483 - BETWEEN A483/A489 IN NEWTOWN AND DOLFOR	2401	236	83	29	2483	266	3.4%	12.5%
25	A483 - FROM DOLFOR TO B4356	2817	159	149	59	2966	218	5.3%	36.9%
26	A483 - FROM B4356 TO A44	3143	182	74	29	3218	212	2.4%	16.2%
27	A44 - FROM A483 TO A488 CROSSGATES EAST	3936	229	37	15	3973	244	0.9%	6.4%
28	A44 - FROM A483 TO A470 - CROSSGATES WEST	1885	114	19	7	1904	121	1.0%	6.5%
29	A483 - FROM A44 TO A4081 - LLANDRINDOD WELLS	7577	312	19	7	7596	319	0.2%	2.4%
30	A483 - FROM A4081 TO A470 - LLANDRINDOD WELLS	8373	279	19	7	8392	286	0.2%	2.6%
31	B4392 - From A458 to A483 N of Welshpool	1503	150	13	7	1516	157	0.9%	4.7%
32	A470 - From A458 to Dolgellau	2189	83	2	0	2190	83	0.1%	0.3%
33	A489 - From A470 to Machynlleth	3295	163	2	0	3297	163	0.1%	0.2%

May-19

ALL TRAFFIC IS TWO WAY DAILY FLOWS, ON MONTHLY TIME PERIODS

LINK INFORMATION		BASE NETWORK FLOWS		STMP FLOWS (BASE + DISTRIBUTED)		TOTAL FLOWS		% IMPACT	
LINK	LOCATION	AADT	HGV	AADT	HGV	AADT	HGV	AADT	HGV
1	A483 - FROM A5 TO A539 SOUTH OF WREXHAM	26139	2159	0	0	26139	2159	0.0%	0.0%
2	A5 - FROM A5 CHIRK TO A495 NORTH OF OSWESTRY	25859	2093	0	0	25859	2093	0.0%	0.0%
3	A5 - BETWEEN A483 & A495, EAST OF OSWESTRY	26576	2470	0	0	26576	2470	0.0%	0.0%
4	A5 - EAST OF A483 TOWARDS SHREWSBURY	20188	1355	0	0	20188	1355	0.0%	0.0%
5	A483 - FROM A495 TO A5	13066	1102	15	8	13082	1110	0.1%	0.7%
6	A483 - FROM A458 TO A495	8950	945	36	15	8986	960	0.4%	1.6%
7	A458 - FROM A483 TO SHREWSBURY - EAST OF WELSHPOOL	8291	691	39	17	8331	708	0.5%	2.4%
8	A483 - BETWEEN A458/A483 AND WELSHPOOL STATION	14863	1131	63	25	14926	1156	0.4%	2.2%
9	A458 - From A483 To B4392 - WELSHPOOL CENTRE	4734	263	82	35	4817	298	1.7%	13.5%
10	A458 - From B4392 To A495	4449	200	53	28	4502	228	1.2%	14.0%
11	A495 - FROM A458 TO A483, NORTH OF WELSHPOOL	3977	233	18	9	3994	242	0.4%	4.0%
12	A458 - FROM A495 TO B4395	4654	166	70	37	4724	203	1.5%	22.6%
13	A458 - FROM B4395 to A470	2708	116	74	39	2782	155	2.7%	34.0%
14	A483 - FROM WELSHPOOL TO NEWTOWN A489	10353	1243	105	39	10458	1282	1.0%	3.1%
15	A483 - FROM A489 TO A483 - NEWTOWN CENTRE	17064	1464	115	39	17179	1503	0.7%	2.7%
16	A489 - FROM A483 TO A470	8108	598	61	21	8169	619	0.8%	3.5%
17	A470 - BETWEEN A489 AND TALERDDIG	3571	427	94	34	3665	460	2.6%	7.9%
18	A470 - BETWEEN TALERDDIG AND CEMMAES	2163	254	5	2	2168	256	0.2%	0.7%
19	A470 - BETWEEN CEMMAES AND A458	2461	149	6	3	2467	152	0.2%	2.0%
21	A470 - FROM A489 TO B4518 LLANIDLOES	6394	522	7	4	6401	525	0.1%	0.7%
22	A489 - BETWEEN A483 NEWTOWN AND KERRY	2592	148	7	0	2599	148	0.3%	0.0%
24	A483 - BETWEEN A483/A489 IN NEWTOWN AND DOLFOR	2401	236	68	15	2469	252	2.9%	6.5%
25	A483 - FROM DOLFOR TO B4356	2817	159	121	31	2938	190	4.3%	19.2%
26	A483 - FROM B4356 TO A44	3143	182	60	15	3203	198	1.9%	8.4%
27	A44 - FROM A483 TO A488 CROSSGATES EAST	3936	229	30	8	3966	236	0.8%	3.3%
28	A44 - FROM A483 TO A470 - CROSSGATES WEST	1885	114	15	4	1901	118	0.8%	3.4%
29	A483 - FROM A44 TO A4081 - LLANDRINDOD WELLS	7577	312	15	4	7592	315	0.2%	1.2%
30	A483 - FROM A4081 TO A470 - LLANDRINDOD WELLS	8373	279	15	4	8388	282	0.2%	1.4%
31	B4392 - From A458 to A483 N of Welshpool	1503	150	13	7	1516	157	0.9%	4.7%
32	A470 - From A458 to Dolgellau	2189	83	2	1	2191	84	0.1%	1.1%
33	A489 - From A470 to Machynlleth	3295	163	2	1	3298	163	0.1%	0.6%

Jun-19

ALL TRAFFIC IS TWO WAY DAILY FLOWS, ON MONTHLY TIME PERIODS

LINK INFORMATION		BASE NETWORK FLOWS		STMP FLOWS (BASE + DISTRIBUTED)		TOTAL FLOWS		% IMPACT	
LINK	LOCATION	AADT	HGV	AADT	HGV	AADT	HGV	AADT	HGV
1	A483 - FROM A5 TO A539 SOUTH OF WREXHAM	26139	2159	0	0	26139	2159	0.0%	0.0%
2	A5 - FROM A5 CHIRK TO A495 NORTH OF OSWESTRY	25859	2093	0	0	25859	2093	0.0%	0.0%
3	A5 - BETWEEN A483 & A495, EAST OF OSWESTRY	26576	2470	0	0	26576	2470	0.0%	0.0%
4	A5 - EAST OF A483 TOWARDS SHREWSBURY	20188	1355	0	0	20188	1355	0.0%	0.0%
5	A483 - FROM A495 TO A5	13066	1102	15	8	13082	1110	0.1%	0.7%
6	A483 - FROM A458 TO A495	8950	945	36	15	8986	960	0.4%	1.6%
7	A458 - FROM A483 TO SHREWSBURY - EAST OF WELSHPOOL	8291	691	39	17	8330	708	0.5%	2.4%
8	A483 - BETWEEN A458/A483 AND WELSHPOOL STATION	14863	1131	62	25	14926	1156	0.4%	2.2%
9	A458 - From A483 To B4392 - WELSHPOOL CENTRE	4734	263	82	35	4817	298	1.7%	13.4%
10	A458 - From B4392 To A495	4449	200	53	28	4502	228	1.2%	14.0%
11	A495 - FROM A458 TO A483, NORTH OF WELSHPOOL	3977	233	18	9	3994	242	0.4%	4.0%
12	A458 - FROM A495 TO B4395	4654	166	70	37	4724	203	1.5%	22.6%
13	A458 - FROM B4395 to A470	2708	116	74	39	2782	155	2.7%	34.0%
14	A483 - FROM WELSHPOOL TO NEWTOWN A489	10353	1243	105	39	10458	1281	1.0%	3.1%
15	A483 - FROM A489 TO A483 - NEWTOWN CENTRE	17064	1464	115	39	17179	1502	0.7%	2.7%
16	A489 - FROM A483 TO A470	8108	598	61	21	8169	618	0.7%	3.4%
17	A470 - BETWEEN A489 AND TALERDDIG	3571	427	94	33	3665	460	2.6%	7.8%
18	A470 - BETWEEN TALERDDIG AND CEMMAES	2163	254	5	2	2168	256	0.2%	0.7%
19	A470 - BETWEEN CEMMAES AND A458	2461	149	6	3	2467	152	0.2%	1.9%
21	A470 - FROM A489 TO B4518 LLANIDLOES	6394	522	7	4	6401	525	0.1%	0.7%
22	A489 - BETWEEN A483 NEWTOWN AND KERRY	2592	148	7	0	2599	148	0.3%	0.0%
24	A483 - BETWEEN A483/A489 IN NEWTOWN AND DOLFOR	2401	236	68	15	2469	252	2.9%	6.5%
25	A483 - FROM DOLFOR TO B4356	2817	159	121	31	2938	190	4.3%	19.3%
26	A483 - FROM B4356 TO A44	3143	182	60	15	3204	198	1.9%	8.4%
27	A44 - FROM A483 TO A488 CROSSGATES EAST	3936	229	30	8	3966	237	0.8%	3.4%
28	A44 - FROM A483 TO A470 - CROSSGATES WEST	1885	114	15	4	1901	118	0.8%	3.4%
29	A483 - FROM A44 TO A4081 - LLANDRINDOD WELLS	7577	312	15	4	7592	315	0.2%	1.2%
30	A483 - FROM A4081 TO A470 - LLANDRINDOD WELLS	8373	279	15	4	8388	282	0.2%	1.4%
31	B4392 - From A458 to A483 N of Welshpool	1503	150	13	7	1516	157	0.9%	4.7%
32	A470 - From A458 to Dolgellau	2189	83	2	1	2191	84	0.1%	1.1%
33	A489 - From A470 to Machynlleth	3295	163	2	1	3298	163	0.1%	0.6%

Jul-19

ALL TRAFFIC IS TWO WAY DAILY FLOWS, ON MONTHLY TIME PERIODS

LINK INFORMATION		BASE NETWORK FLOWS		STMP FLOWS (BASE + DISTRIBUTED)		TOTAL FLOWS		% IMPACT	
LINK	LOCATION	AADT	HGV	AADT	HGV	AADT	HGV	AADT	HGV
1	A483 - FROM A5 TO A539 SOUTH OF WREXHAM	26139	2159	0	0	26139	2159	0.0%	0.0%
2	A5 - FROM A5 CHIRK TO A495 NORTH OF OSWESTRY	25859	2093	0	0	25859	2093	0.0%	0.0%
3	A5 - BETWEEN A483 & A495, EAST OF OSWESTRY	26576	2470	0	0	26576	2470	0.0%	0.0%
4	A5 - EAST OF A483 TOWARDS SHREWSBURY	20188	1355	0	0	20188	1355	0.0%	0.0%
5	A483 - FROM A495 TO A5	13066	1102	16	8	13082	1110	0.1%	0.7%
6	A483 - FROM A458 TO A495	8950	945	40	18	8989	963	0.4%	1.9%
7	A458 - FROM A483 TO SHREWSBURY - EAST OF WELSHPOOL	8291	691	43	20	8334	711	0.5%	2.9%
8	A483 - BETWEEN A458/A483 AND WELSHPOOL STATION	14863	1131	69	31	14933	1162	0.5%	2.7%
9	A458 - From A483 To B4392 - WELSHPOOL CENTRE	4734	263	90	42	4824	304	1.9%	15.8%
10	A458 - From B4392 To A495	4449	200	54	28	4503	228	1.2%	14.0%
11	A495 - FROM A458 TO A483, NORTH OF WELSHPOOL	3977	233	18	9	3995	242	0.5%	4.0%
12	A458 - FROM A495 TO B4395	4654	166	72	37	4726	203	1.6%	22.6%
13	A458 - FROM B4395 to A470	2708	116	76	39	2784	155	2.8%	33.9%
14	A483 - FROM WELSHPOOL TO NEWTOWN A489	10353	1243	118	51	10471	1294	1.1%	4.1%
15	A483 - FROM A489 TO A483 - NEWTOWN CENTRE	17064	1464	128	51	17192	1515	0.8%	3.5%
16	A489 - FROM A483 TO A470	8108	598	65	25	8173	623	0.8%	4.1%
17	A470 - BETWEEN A489 AND TALERDDIG	3571	427	94	33	3665	460	2.6%	7.8%
18	A470 - BETWEEN TALERDDIG AND CEMMAES	2163	254	5	2	2168	256	0.2%	0.7%
19	A470 - BETWEEN CEMMAES AND A458	2461	149	6	3	2467	152	0.3%	1.9%
21	A470 - FROM A489 TO B4518 LLANIDLOES	6394	522	9	6	6403	527	0.1%	1.1%
22	A489 - BETWEEN A483 NEWTOWN AND KERRY	2592	148	7	0	2599	148	0.3%	0.0%
24	A483 - BETWEEN A483/A489 IN NEWTOWN AND DOLFOR	2401	236	85	32	2486	268	3.5%	13.6%
25	A483 - FROM DOLFOR TO B4356	2817	159	154	64	2971	224	5.5%	40.3%
26	A483 - FROM B4356 TO A44	3143	182	77	32	3220	214	2.5%	17.6%
27	A44 - FROM A483 TO A488 CROSSGATES EAST	3936	229	39	16	3974	245	1.0%	7.0%
28	A44 - FROM A483 TO A470 - CROSSGATES WEST	1885	114	19	8	1905	122	1.0%	7.0%
29	A483 - FROM A44 TO A4081 - LLANDRINDOD WELLS	7577	312	19	8	7596	320	0.3%	2.6%
30	A483 - FROM A4081 TO A470 - LLANDRINDOD WELLS	8373	279	19	8	8393	287	0.2%	2.9%
31	B4392 - From A458 to A483 N of Welshpool	1503	150	14	7	1517	157	0.9%	4.7%
32	A470 - From A458 to Dolgellau	2189	83	2	1	2191	84	0.1%	1.1%
33	A489 - From A470 to Machynlleth	3295	163	2	1	3298	163	0.1%	0.6%

Aug-19

ALL TRAFFIC IS TWO WAY DAILY FLOWS, ON MONTHLY TIME PERIODS

LINK INFORMATION		BASE NETWORK FLOWS		STMP FLOWS (BASE + DISTRIBUTED)		TOTAL FLOWS		% IMPACT	
LINK	LOCATION	AADT	HGV	AADT	HGV	AADT	HGV	AADT	HGV
1	A483 - FROM A5 TO A539 SOUTH OF WREXHAM	26139	2159	0	0	26139	2159	0.0%	0.0%
2	A5 - FROM A5 CHIRK TO A495 NORTH OF OSWESTRY	25859	2093	0	0	25859	2093	0.0%	0.0%
3	A5 - BETWEEN A483 & A495, EAST OF OSWESTRY	26576	2470	0	0	26576	2470	0.0%	0.0%
4	A5 - EAST OF A483 TOWARDS SHREWSBURY	20188	1355	0	0	20188	1355	0.0%	0.0%
5	A483 - FROM A495 TO A5	13066	1102	16	8	13082	1110	0.1%	0.7%
6	A483 - FROM A458 TO A495	8950	945	39	17	8989	962	0.4%	1.8%
7	A458 - FROM A483 TO SHREWSBURY - EAST OF WELSHPOOL	8291	691	42	19	8333	710	0.5%	2.7%
8	A483 - BETWEEN A458/A483 AND WELSHPOOL STATION	14863	1131	67	29	14931	1160	0.5%	2.6%
9	A458 - From A483 To B4392 - WELSHPOOL CENTRE	4734	263	88	40	4822	302	1.9%	15.1%
10	A458 - From B4392 To A495	4449	200	54	28	4503	228	1.2%	14.0%
11	A495 - FROM A458 TO A483, NORTH OF WELSHPOOL	3977	233	18	9	3995	242	0.5%	4.0%
12	A458 - FROM A495 TO B4395	4654	166	72	37	4726	203	1.6%	22.6%
13	A458 - FROM B4395 to A470	2708	116	76	39	2784	155	2.8%	33.9%
14	A483 - FROM WELSHPOOL TO NEWTOWN A489	10353	1243	114	48	10467	1290	1.1%	3.8%
15	A483 - FROM A489 TO A483 - NEWTOWN CENTRE	17064	1464	124	48	17188	1511	0.7%	3.3%
16	A489 - FROM A483 TO A470	8108	598	63	23	8171	621	0.8%	3.8%
17	A470 - BETWEEN A489 AND TALERDDIG	3571	427	92	32	3663	458	2.6%	7.4%
18	A470 - BETWEEN TALERDDIG AND CEMMAES	2163	254	5	2	2167	255	0.2%	0.7%
19	A470 - BETWEEN CEMMAES AND A458	2461	149	6	3	2467	152	0.3%	1.9%
21	A470 - FROM A489 TO B4518 LLANIDLOES	6394	522	8	5	6402	527	0.1%	1.0%
22	A489 - BETWEEN A483 NEWTOWN AND KERRY	2592	148	7	0	2599	148	0.3%	0.0%
24	A483 - BETWEEN A483/A489 IN NEWTOWN AND DOLFOR	2401	236	82	28	2482	265	3.4%	12.0%
25	A483 - FROM DOLFOR TO B4356	2817	159	147	57	2964	216	5.2%	35.6%
26	A483 - FROM B4356 TO A44	3143	182	73	28	3217	211	2.3%	15.6%
27	A44 - FROM A483 TO A488 CROSSGATES EAST	3936	229	37	14	3972	243	0.9%	6.2%
28	A44 - FROM A483 TO A470 - CROSSGATES WEST	1885	114	18	7	1904	121	1.0%	6.2%
29	A483 - FROM A44 TO A4081 - LLANDRINDOD WELLS	7577	312	18	7	7595	319	0.2%	2.3%
30	A483 - FROM A4081 TO A470 - LLANDRINDOD WELLS	8373	279	18	7	8392	286	0.2%	2.5%
31	B4392 - From A458 to A483 N of Welshpool	1503	150	14	7	1517	157	0.9%	4.7%
32	A470 - From A458 to Dolgellau	2189	83	2	1	2191	84	0.1%	1.1%
33	A489 - From A470 to Machynlleth	3295	163	2	1	3298	163	0.1%	0.5%

Sep-19

ALL TRAFFIC IS TWO WAY DAILY FLOWS, ON MONTHLY TIME PERIODS

LINK INFORMATION		BASE NETWORK FLOWS		STMP FLOWS (BASE + DISTRIBUTED)		TOTAL FLOWS		% IMPACT	
LINK	LOCATION	AADT	HGV	AADT	HGV	AADT	HGV	AADT	HGV
1	A483 - FROM A5 TO A539 SOUTH OF WREXHAM	26139	2159	0	0	26139	2159	0.0%	0.0%
2	A5 - FROM A5 CHIRK TO A495 NORTH OF OSWESTRY	25859	2093	0	0	25859	2093	0.0%	0.0%
3	A5 - BETWEEN A483 & A495, EAST OF OSWESTRY	26576	2470	0	0	26576	2470	0.0%	0.0%
4	A5 - EAST OF A483 TOWARDS SHREWSBURY	20188	1355	0	0	20188	1355	0.0%	0.0%
5	A483 - FROM A495 TO A5	13066	1102	16	8	13082	1110	0.1%	0.7%
6	A483 - FROM A458 TO A495	8950	945	38	17	8988	961	0.4%	1.8%
7	A458 - FROM A483 TO SHREWSBURY - EAST OF WELSHPOOL	8291	691	41	18	8333	709	0.5%	2.6%
8	A483 - BETWEEN A458/A483 AND WELSHPOOL STATION	14863	1131	66	28	14930	1159	0.4%	2.5%
9	A458 - From A483 To B4392 - WELSHPOOL CENTRE	4734	263	87	39	4821	301	1.8%	14.7%
10	A458 - From B4392 To A495	4449	200	54	28	4503	228	1.2%	14.0%
11	A495 - FROM A458 TO A483, NORTH OF WELSHPOOL	3977	233	18	9	3995	242	0.5%	4.0%
12	A458 - FROM A495 TO B4395	4654	166	72	37	4726	203	1.6%	22.6%
13	A458 - FROM B4395 to A470	2708	116	76	39	2784	155	2.8%	33.9%
14	A483 - FROM WELSHPOOL TO NEWTOWN A489	10353	1243	112	45	10465	1288	1.1%	3.7%
15	A483 - FROM A489 TO A483 - NEWTOWN CENTRE	17064	1464	122	45	17186	1509	0.7%	3.1%
16	A489 - FROM A483 TO A470	8108	598	66	26	8175	624	0.8%	4.4%
17	A470 - BETWEEN A489 AND TALERDDIG	3571	427	104	43	3675	470	2.9%	10.1%
18	A470 - BETWEEN TALERDDIG AND CEMMAES	2163	254	5	2	2168	256	0.2%	0.9%
19	A470 - BETWEEN CEMMAES AND A458	2461	149	7	3	2467	152	0.3%	2.1%
21	A470 - FROM A489 TO B4518 LLANIDLOES	6394	522	8	5	6402	526	0.1%	0.9%
22	A489 - BETWEEN A483 NEWTOWN AND KERRY	2592	148	7	0	2599	148	0.3%	0.0%
24	A483 - BETWEEN A483/A489 IN NEWTOWN AND DOLFOR	2401	236	71	18	2471	254	2.9%	7.4%
25	A483 - FROM DOLFOR TO B4356	2817	159	125	35	2942	194	4.4%	22.0%
26	A483 - FROM B4356 TO A44	3143	182	63	18	3206	200	2.0%	9.6%
27	A44 - FROM A483 TO A488 CROSSGATES EAST	3936	229	31	9	3967	238	0.8%	3.8%
28	A44 - FROM A483 TO A470 - CROSSGATES WEST	1885	114	16	4	1901	118	0.8%	3.8%
29	A483 - FROM A44 TO A4081 - LLANDRINDOD WELLS	7577	312	16	4	7593	316	0.2%	1.4%
30	A483 - FROM A4081 TO A470 - LLANDRINDOD WELLS	8373	279	16	4	8389	283	0.2%	1.6%
31	B4392 - From A458 to A483 N of Welshpool	1503	150	14	7	1517	157	0.9%	4.7%
32	A470 - From A458 to Dolgellau	2189	83	3	1	2191	84	0.1%	1.5%
33	A489 - From A470 to Machynlleth	3295	163	3	1	3298	164	0.1%	0.7%

Oct-19

ALL TRAFFIC IS TWO WAY DAILY FLOWS, ON MONTHLY TIME PERIODS

LINK INFORMATION		BASE NETWORK FLOWS		STMP FLOWS (BASE + DISTRIBUTED)		TOTAL FLOWS		% IMPACT	
LINK	LOCATION	AADT	HGV	AADT	HGV	AADT	HGV	AADT	HGV
1	A483 - FROM A5 TO A539 SOUTH OF WREXHAM	26139	2159	0	0	26139	2159	0.0%	0.0%
2	A5 - FROM A5 CHIRK TO A495 NORTH OF OSWESTRY	25859	2093	0	0	25859	2093	0.0%	0.0%
3	A5 - BETWEEN A483 & A495, EAST OF OSWESTRY	26576	2470	0	0	26576	2470	0.0%	0.0%
4	A5 - EAST OF A483 TOWARDS SHREWSBURY	20188	1355	0	0	20188	1355	0.0%	0.0%
5	A483 - FROM A495 TO A5	13066	1102	17	10	13084	1111	0.1%	0.9%
6	A483 - FROM A458 TO A495	8950	945	43	22	8993	966	0.5%	2.3%
7	A458 - FROM A483 TO SHREWSBURY - EAST OF WELSHPOOL	8291	691	46	24	8338	715	0.6%	3.4%
8	A483 - BETWEEN A458/A483 AND WELSHPOOL STATION	14863	1131	75	37	14938	1168	0.5%	3.2%
9	A458 - From A483 To B4392 - WELSHPOOL CENTRE	4734	263	97	50	4832	312	2.1%	18.9%
10	A458 - From B4392 To A495	4449	200	60	34	4509	234	1.3%	17.1%
11	A495 - FROM A458 TO A483, NORTH OF WELSHPOOL	3977	233	20	11	3997	244	0.5%	4.9%
12	A458 - FROM A495 TO B4395	4654	166	80	46	4733	211	1.7%	27.5%
13	A458 - FROM B4395 to A470	2708	116	84	48	2792	164	3.1%	41.3%
14	A483 - FROM WELSHPOOL TO NEWTOWN A489	10353	1243	127	60	10480	1303	1.2%	4.9%
15	A483 - FROM A489 TO A483 - NEWTOWN CENTRE	17064	1464	137	60	17201	1524	0.8%	4.1%
16	A489 - FROM A483 TO A470	8108	598	71	31	8180	629	0.9%	5.2%
17	A470 - BETWEEN A489 AND TALERDDIG	3571	427	106	45	3677	472	3.0%	10.7%
18	A470 - BETWEEN TALERDDIG AND CEMMAES	2163	254	6	3	2168	256	0.3%	1.0%
19	A470 - BETWEEN CEMMAES AND A458	2461	149	7	4	2468	153	0.3%	2.5%
21	A470 - FROM A489 TO B4518 LLANIDLOES	6394	522	10	7	6404	528	0.2%	1.3%
22	A489 - BETWEEN A483 NEWTOWN AND KERRY	2592	148	7	0	2599	148	0.3%	0.0%
24	A483 - BETWEEN A483/A489 IN NEWTOWN AND DOLFOR	2401	236	86	33	2487	269	3.6%	14.0%
25	A483 - FROM DOLFOR TO B4356	2817	159	156	66	2973	226	5.5%	41.6%
26	A483 - FROM B4356 TO A44	3143	182	78	33	3221	215	2.5%	18.2%
27	A44 - FROM A483 TO A488 CROSSGATES EAST	3936	229	39	17	3975	245	1.0%	7.2%
28	A44 - FROM A483 TO A470 - CROSSGATES WEST	1885	114	20	8	1905	122	1.0%	7.3%
29	A483 - FROM A44 TO A4081 - LLANDRINDOD WELLS	7577	312	20	8	7597	320	0.3%	2.7%
30	A483 - FROM A4081 TO A470 - LLANDRINDOD WELLS	8373	279	20	8	8393	287	0.2%	3.0%
31	B4392 - From A458 to A483 N of Welshpool	1503	150	15	9	1518	159	1.0%	5.7%
32	A470 - From A458 to Dolgellau	2189	83	3	1	2191	84	0.1%	1.5%
33	A489 - From A470 to Machynlleth	3295	163	3	1	3298	164	0.1%	0.8%

Nov-19

ALL TRAFFIC IS TWO WAY DAILY FLOWS, ON MONTHLY TIME PERIODS

LINK INFORMATION		BASE NETWORK FLOWS		STMP FLOWS (BASE + DISTRIBUTED)		TOTAL FLOWS		% IMPACT	
LINK	LOCATION	AADT	HGV	AADT	HGV	AADT	HGV	AADT	HGV
1	A483 - FROM A5 TO A539 SOUTH OF WREXHAM	26139	2159	0	0	26139	2159	0.0%	0.0%
2	A5 - FROM A5 CHIRK TO A495 NORTH OF OSWESTRY	25859	2093	0	0	25859	2093	0.0%	0.0%
3	A5 - BETWEEN A483 & A495, EAST OF OSWESTRY	26576	2470	0	0	26576	2470	0.0%	0.0%
4	A5 - EAST OF A483 TOWARDS SHREWSBURY	20188	1355	0	0	20188	1355	0.0%	0.0%
5	A483 - FROM A495 TO A5	13066	1102	17	10	13084	1111	0.1%	0.9%
6	A483 - FROM A458 TO A495	8950	945	36	14	8985	959	0.4%	1.5%
7	A458 - FROM A483 TO SHREWSBURY - EAST OF WELSHPOOL	8291	691	39	16	8330	707	0.5%	2.3%
8	A483 - BETWEEN A458/A483 AND WELSHPOOL STATION	14863	1131	60	22	14923	1153	0.4%	1.9%
9	A458 - From A483 To B4392 - WELSHPOOL CENTRE	4734	263	82	35	4817	297	1.7%	13.1%
10	A458 - From B4392 To A495	4449	200	60	34	4509	234	1.3%	17.1%
11	A495 - FROM A458 TO A483, NORTH OF WELSHPOOL	3977	233	20	11	3997	244	0.5%	4.9%
12	A458 - FROM A495 TO B4395	4654	166	80	46	4733	211	1.7%	27.5%
13	A458 - FROM B4395 to A470	2708	116	84	48	2792	164	3.1%	41.3%
14	A483 - FROM WELSHPOOL TO NEWTOWN A489	10353	1243	97	30	10450	1273	0.9%	2.4%
15	A483 - FROM A489 TO A483 - NEWTOWN CENTRE	17064	1464	107	30	17171	1494	0.6%	2.1%
16	A489 - FROM A483 TO A470	8108	598	57	16	8165	614	0.7%	2.8%
17	A470 - BETWEEN A489 AND TALERDDIG	3571	427	92	32	3663	458	2.6%	7.5%
18	A470 - BETWEEN TALERDDIG AND CEMMAES	2163	254	5	2	2168	255	0.2%	0.7%
19	A470 - BETWEEN CEMMAES AND A458	2461	149	7	3	2467	152	0.3%	2.2%
21	A470 - FROM A489 TO B4518 LLANIDLOES	6394	522	5	2	6399	524	0.1%	0.4%
22	A489 - BETWEEN A483 NEWTOWN AND KERRY	2592	148	7	0	2599	148	0.3%	0.0%
24	A483 - BETWEEN A483/A489 IN NEWTOWN AND DOLFOR	2401	236	55	2	2456	238	2.3%	0.9%
25	A483 - FROM DOLFOR TO B4356	2817	159	94	4	2911	164	3.3%	2.7%
26	A483 - FROM B4356 TO A44	3143	182	47	2	3190	184	1.5%	1.2%
27	A44 - FROM A483 TO A488 CROSSGATES EAST	3936	229	24	1	3959	230	0.6%	0.5%
28	A44 - FROM A483 TO A470 - CROSSGATES WEST	1885	114	12	1	1897	114	0.6%	0.5%
29	A483 - FROM A44 TO A4081 - LLANDRINDOD WELLS	7577	312	12	1	7589	312	0.2%	0.2%
30	A483 - FROM A4081 TO A470 - LLANDRINDOD WELLS	8373	279	12	1	8385	279	0.1%	0.2%
31	B4392 - From A458 to A483 N of Welshpool	1503	150	15	9	1518	159	1.0%	5.7%
32	A470 - From A458 to Dolgellau	2189	83	2	1	2191	84	0.1%	1.1%
33	A489 - From A470 to Machynlleth	3295	163	2	1	3298	163	0.1%	0.5%

Dec-19

ALL TRAFFIC IS TWO WAY DAILY FLOWS, ON MONTHLY TIME PERIODS

LINK INFORMATION		BASE NETWORK FLOWS		STMP FLOWS (BASE + DISTRIBUTED)		TOTAL FLOWS		% IMPACT	
LINK	LOCATION	AADT	HGV	AADT	HGV	AADT	HGV	AADT	HGV
1	A483 - FROM A5 TO A539 SOUTH OF WREXHAM	26139	2159	0	0	26139	2159	0.0%	0.0%
2	A5 - FROM A5 CHIRK TO A495 NORTH OF OSWESTRY	25859	2093	0	0	25859	2093	0.0%	0.0%
3	A5 - BETWEEN A483 & A495, EAST OF OSWESTRY	26576	2470	0	0	26576	2470	0.0%	0.0%
4	A5 - EAST OF A483 TOWARDS SHREWSBURY	20188	1355	0	0	20188	1355	0.0%	0.0%
5	A483 - FROM A495 TO A5	13066	1102	17	10	13084	1111	0.1%	0.9%
6	A483 - FROM A458 TO A495	8950	945	36	14	8985	959	0.4%	1.5%
7	A458 - FROM A483 TO SHREWSBURY - EAST OF WELSHPOOL	8291	691	39	16	8330	707	0.5%	2.3%
8	A483 - BETWEEN A458/A483 AND WELSHPOOL STATION	14863	1131	59	21	14923	1152	0.4%	1.9%
9	A458 - From A483 To B4392 - WELSHPOOL CENTRE	4734	263	82	34	4816	297	1.7%	12.9%
10	A458 - From B4392 To A495	4449	200	60	34	4509	234	1.3%	17.1%
11	A495 - FROM A458 TO A483, NORTH OF WELSHPOOL	3977	233	20	11	3997	244	0.5%	4.9%
12	A458 - FROM A495 TO B4395	4654	166	80	46	4733	211	1.7%	27.5%
13	A458 - FROM B4395 to A470	2708	116	84	48	2792	164	3.1%	41.3%
14	A483 - FROM WELSHPOOL TO NEWTOWN A489	10353	1243	96	29	10449	1272	0.9%	2.4%
15	A483 - FROM A489 TO A483 - NEWTOWN CENTRE	17064	1464	106	29	17170	1493	0.6%	2.0%
16	A489 - FROM A483 TO A470	8108	598	57	16	8165	614	0.7%	2.8%
17	A470 - BETWEEN A489 AND TALERDDIG	3571	427	94	33	3664	459	2.6%	7.7%
18	A470 - BETWEEN TALERDDIG AND CEMMAES	2163	254	5	2	2168	255	0.2%	0.7%
19	A470 - BETWEEN CEMMAES AND A458	2461	149	7	3	2468	152	0.3%	2.2%
21	A470 - FROM A489 TO B4518 LLANIDLOES	6394	522	5	2	6399	523	0.1%	0.4%
22	A489 - BETWEEN A483 NEWTOWN AND KERRY	2592	148	7	0	2599	148	0.3%	0.0%
24	A483 - BETWEEN A483/A489 IN NEWTOWN AND DOLFOR	2401	236	53	0	2454	236	2.2%	0.0%
25	A483 - FROM DOLFOR TO B4356	2817	159	90	0	2907	159	3.2%	0.0%
26	A483 - FROM B4356 TO A44	3143	182	45	0	3188	182	1.4%	0.0%
27	A44 - FROM A483 TO A488 CROSSGATES EAST	3936	229	23	0	3958	229	0.6%	0.0%
28	A44 - FROM A483 TO A470 - CROSSGATES WEST	1885	114	11	0	1897	114	0.6%	0.0%
29	A483 - FROM A44 TO A4081 - LLANDRINDOD WELLS	7577	312	11	0	7588	312	0.1%	0.0%
30	A483 - FROM A4081 TO A470 - LLANDRINDOD WELLS	8373	279	11	0	8385	279	0.1%	0.0%
31	B4392 - From A458 to A483 N of Welshpool	1503	150	15	9	1518	159	1.0%	5.7%
32	A470 - From A458 to Dolgellau	2189	83	2	1	2191	84	0.1%	1.1%
33	A489 - From A470 to Machynlleth	3295	163	2	1	3298	163	0.1%	0.6%

Jan-20

ALL TRAFFIC IS TWO WAY DAILY FLOWS, ON MONTHLY TIME PERIODS

LINK INFORMATION		BASE NETWORK FLOWS		STMP FLOWS (BASE + DISTRIBUTED)		TOTAL FLOWS		% IMPACT	
LINK	LOCATION	AADT	HGV	AADT	HGV	AADT	HGV	AADT	HGV
1	A483 - FROM A5 TO A539 SOUTH OF WREXHAM	26420	2182	0	0	26420	2182	0.0%	0.0%
2	A5 - FROM A5 CHIRK TO A495 NORTH OF OSWESTRY	26138	2116	0	0	26138	2116	0.0%	0.0%
3	A5 - BETWEEN A483 & A495, EAST OF OSWESTRY	27020	2511	0	0	27020	2511	0.0%	0.0%
4	A5 - EAST OF A483 TOWARDS SHREWSBURY	20525	1378	0	0	20525	1378	0.0%	0.0%
5	A483 - FROM A495 TO A5	13285	1120	11	4	13296	1124	0.1%	0.4%
6	A483 - FROM A458 TO A495	9034	953	28	7	9062	960	0.3%	0.7%
7	A458 - FROM A483 TO SHREWSBURY - EAST OF WELSHPOOL	8369	698	30	8	8400	705	0.4%	1.1%
8	A483 - BETWEEN A458/A483 AND WELSHPOOL STATION	15003	1142	48	11	15052	1152	0.3%	0.9%
9	A458 - From A483 To B4392 - WELSHPOOL CENTRE	4779	265	63	17	4842	282	1.3%	6.2%
10	A458 - From B4392 To A495	4491	202	40	15	4531	217	0.9%	7.7%
11	A495 - FROM A458 TO A483, NORTH OF WELSHPOOL	4017	235	13	5	4031	240	0.3%	2.2%
12	A458 - FROM A495 TO B4395	4701	167	53	21	4755	188	1.1%	12.3%
13	A458 - FROM B4395 to A470	2736	117	56	22	2792	139	2.0%	18.5%
14	A483 - FROM WELSHPOOL TO NEWTOWN A489	10438	1253	82	16	10520	1268	0.8%	1.2%
15	A483 - FROM A489 TO A483 - NEWTOWN CENTRE	17205	1476	92	16	17296	1491	0.5%	1.1%
16	A489 - FROM A483 TO A470	8175	603	50	10	8225	612	0.6%	1.6%
17	A470 - BETWEEN A489 AND TALERDDIG	3607	431	80	19	3687	450	2.2%	4.5%
18	A470 - BETWEEN TALERDDIG AND CEMMAES	2185	256	4	1	2189	257	0.2%	0.4%
19	A470 - BETWEEN CEMMAES AND A458	2486	151	5	2	2491	152	0.2%	1.1%
21	A470 - FROM A489 TO B4518 LLANIDLOES	6456	527	4	1	6460	528	0.1%	0.2%
22	A489 - BETWEEN A483 NEWTOWN AND KERRY	2613	149	7	0	2620	149	0.3%	0.0%
24	A483 - BETWEEN A483/A489 IN NEWTOWN AND DOLFOR	2420	238	53	0	2474	238	2.2%	0.1%
25	A483 - FROM DOLFOR TO B4356	2846	161	90	0	2936	161	3.2%	0.2%
26	A483 - FROM B4356 TO A44	3175	184	45	0	3220	184	1.4%	0.1%
27	A44 - FROM A483 TO A488 CROSSGATES EAST	3975	231	23	0	3997	231	0.6%	0.0%
28	A44 - FROM A483 TO A470 - CROSSGATES WEST	1904	115	11	0	1916	115	0.6%	0.0%
29	A483 - FROM A44 TO A4081 - LLANDRINDOD WELLS	7652	315	11	0	7664	315	0.1%	0.0%
30	A483 - FROM A4081 TO A470 - LLANDRINDOD WELLS	8457	281	11	0	8468	281	0.1%	0.0%
31	B4392 - From A458 to A483 N of Welshpool	1519	152	10	4	1529	156	0.7%	2.5%
32	A470 - From A458 to Dolgellau	2211	84	2	1	2213	84	0.1%	0.6%
33	A489 - From A470 to Machynlleth	3329	164	2	1	3331	165	0.1%	0.3%

Feb-20

ALL TRAFFIC IS TWO WAY DAILY FLOWS, ON MONTHLY TIME PERIODS

LINK INFORMATION		BASE NETWORK FLOWS		STMP FLOWS (BASE + DISTRIBUTED)		TOTAL FLOWS		% IMPACT	
LINK	LOCATION	AADT	HGV	AADT	HGV	AADT	HGV	AADT	HGV
1	A483 - FROM A5 TO A539 SOUTH OF WREXHAM	26420	2182	0	0	26420	2182	0.0%	0.0%
2	A5 - FROM A5 CHIRK TO A495 NORTH OF OSWESTRY	26138	2116	0	0	26138	2116	0.0%	0.0%
3	A5 - BETWEEN A483 & A495, EAST OF OSWESTRY	27020	2511	0	0	27020	2511	0.0%	0.0%
4	A5 - EAST OF A483 TOWARDS SHREWSBURY	20525	1378	0	0	20525	1378	0.0%	0.0%
5	A483 - FROM A495 TO A5	13285	1120	11	4	13296	1124	0.1%	0.4%
6	A483 - FROM A458 TO A495	9034	953	26	5	9060	958	0.3%	0.5%
7	A458 - FROM A483 TO SHREWSBURY - EAST OF WELSHPOOL	8369	698	28	5	8397	703	0.3%	0.8%
8	A483 - BETWEEN A458/A483 AND WELSHPOOL STATION	15003	1142	44	6	15047	1148	0.3%	0.5%
9	A458 - From A483 To B4392 - WELSHPOOL CENTRE	4779	265	59	12	4838	277	1.2%	4.5%
10	A458 - From B4392 To A495	4491	202	40	15	4531	217	0.9%	7.7%
11	A495 - FROM A458 TO A483, NORTH OF WELSHPOOL	4017	235	13	5	4031	240	0.3%	2.2%
12	A458 - FROM A495 TO B4395	4701	167	53	21	4755	188	1.1%	12.3%
13	A458 - FROM B4395 to A470	2736	117	56	22	2792	139	2.0%	18.5%
14	A483 - FROM WELSHPOOL TO NEWTOWN A489	10438	1253	72	6	10511	1259	0.7%	0.5%
15	A483 - FROM A489 TO A483 - NEWTOWN CENTRE	17205	1476	82	6	17287	1482	0.5%	0.4%
16	A489 - FROM A483 TO A470	8175	603	41	0	8216	603	0.5%	0.1%
17	A470 - BETWEEN A489 AND TALERDDIG	3607	431	61	1	3669	432	1.7%	0.2%
18	A470 - BETWEEN TALERDDIG AND CEMMAES	2185	256	3	0	2188	256	0.1%	0.0%
19	A470 - BETWEEN CEMMAES AND A458	2486	151	4	1	2490	152	0.2%	0.7%
21	A470 - FROM A489 TO B4518 LLANIDLOES	6456	527	3	0	6459	527	0.0%	0.0%
22	A489 - BETWEEN A483 NEWTOWN AND KERRY	2613	149	7	0	2620	149	0.3%	0.0%
24	A483 - BETWEEN A483/A489 IN NEWTOWN AND DOLFOR	2420	238	53	0	2474	238	2.2%	0.1%
25	A483 - FROM DOLFOR TO B4356	2846	161	90	0	2936	161	3.2%	0.2%
26	A483 - FROM B4356 TO A44	3175	184	45	0	3220	184	1.4%	0.1%
27	A44 - FROM A483 TO A488 CROSSGATES EAST	3975	231	23	0	3997	231	0.6%	0.0%
28	A44 - FROM A483 TO A470 - CROSSGATES WEST	1904	115	11	0	1916	115	0.6%	0.0%
29	A483 - FROM A44 TO A4081 - LLANDRINDOD WELLS	7652	315	11	0	7664	315	0.1%	0.0%
30	A483 - FROM A4081 TO A470 - LLANDRINDOD WELLS	8457	281	11	0	8468	281	0.1%	0.0%
31	B4392 - From A458 to A483 N of Welshpool	1519	152	10	4	1529	156	0.7%	2.5%
32	A470 - From A458 to Dolgellau	2211	84	2	0	2213	84	0.1%	0.0%
33	A489 - From A470 to Machynlleth	3329	164	2	0	3331	164	0.0%	0.0%

Mar-20

ALL TRAFFIC IS TWO WAY DAILY FLOWS, ON MONTHLY TIME PERIODS

LINK INFORMATION		BASE NETWORK FLOWS		STMP FLOWS (BASE + DISTRIBUTED)		TOTAL FLOWS		% IMPACT	
LINK	LOCATION	AADT	HGV	AADT	HGV	AADT	HGV	AADT	HGV
1	A483 - FROM A5 TO A539 SOUTH OF WREXHAM	26420	2182	0	0	26420	2182	0.0%	0.0%
2	A5 - FROM A5 CHIRK TO A495 NORTH OF OSWESTRY	26138	2116	0	0	26138	2116	0.0%	0.0%
3	A5 - BETWEEN A483 & A495, EAST OF OSWESTRY	27020	2511	0	0	27020	2511	0.0%	0.0%
4	A5 - EAST OF A483 TOWARDS SHREWSBURY	20525	1378	0	0	20525	1378	0.0%	0.0%
5	A483 - FROM A495 TO A5	13285	1120	11	4	13296	1124	0.1%	0.4%
6	A483 - FROM A458 TO A495	9034	953	26	5	9060	959	0.3%	0.5%
7	A458 - FROM A483 TO SHREWSBURY - EAST OF WELSHPOOL	8369	698	29	6	8398	704	0.3%	0.9%
8	A483 - BETWEEN A458/A483 AND WELSHPOOL STATION	15003	1142	45	7	15048	1149	0.3%	0.7%
9	A458 - From A483 To B4392 - WELSHPOOL CENTRE	4779	265	60	13	4839	278	1.3%	5.0%
10	A458 - From B4392 To A495	4491	202	40	15	4531	217	0.9%	7.7%
11	A495 - FROM A458 TO A483, NORTH OF WELSHPOOL	4017	235	13	5	4031	240	0.3%	2.2%
12	A458 - FROM A495 TO B4395	4701	167	53	21	4755	188	1.1%	12.3%
13	A458 - FROM B4395 to A470	2736	117	56	22	2792	139	2.0%	18.5%
14	A483 - FROM WELSHPOOL TO NEWTOWN A489	10438	1253	75	9	10514	1262	0.7%	0.7%
15	A483 - FROM A489 TO A483 - NEWTOWN CENTRE	17205	1476	85	9	17290	1485	0.5%	0.6%
16	A489 - FROM A483 TO A470	8175	603	43	3	8218	605	0.5%	0.4%
17	A470 - BETWEEN A489 AND TALERDDIG	3607	431	66	5	3673	436	1.8%	1.1%
18	A470 - BETWEEN TALERDDIG AND CEMMAES	2185	256	3	0	2188	257	0.1%	0.1%
19	A470 - BETWEEN CEMMAES AND A458	2486	151	4	1	2491	152	0.2%	0.8%
21	A470 - FROM A489 TO B4518 LLANIDLOES	6456	527	3	0	6459	527	0.1%	0.1%
22	A489 - BETWEEN A483 NEWTOWN AND KERRY	2613	149	7	0	2620	149	0.3%	0.0%
24	A483 - BETWEEN A483/A489 IN NEWTOWN AND DOLFOR	2420	238	54	1	2474	239	2.2%	0.4%
25	A483 - FROM DOLFOR TO B4356	2846	161	92	2	2938	163	3.2%	1.2%
26	A483 - FROM B4356 TO A44	3175	184	46	1	3221	185	1.4%	0.5%
27	A44 - FROM A483 TO A488 CROSSGATES EAST	3975	231	23	0	3998	232	0.6%	0.2%
28	A44 - FROM A483 TO A470 - CROSSGATES WEST	1904	115	11	0	1916	115	0.6%	0.2%
29	A483 - FROM A44 TO A4081 - LLANDRINDOD WELLS	7652	315	11	0	7664	315	0.2%	0.1%
30	A483 - FROM A4081 TO A470 - LLANDRINDOD WELLS	8457	281	11	0	8468	282	0.1%	0.1%
31	B4392 - From A458 to A483 N of Welshpool	1519	152	10	4	1529	156	0.7%	2.5%
32	A470 - From A458 to Dolgellau	2211	84	2	0	2213	84	0.1%	0.2%
33	A489 - From A470 to Machynlleth	3329	164	2	0	3331	164	0.0%	0.1%

Apr-20

ALL TRAFFIC IS TWO WAY DAILY FLOWS, ON MONTHLY TIME PERIODS

LINK INFORMATION		BASE NETWORK FLOWS		STMP FLOWS (BASE + DISTRIBUTED)		TOTAL FLOWS		% IMPACT	
LINK	LOCATION	AADT	HGV	AADT	HGV	AADT	HGV	AADT	HGV
1	A483 - FROM A5 TO A539 SOUTH OF WREXHAM	26420	2182	0	0	26420	2182	0.0%	0.0%
2	A5 - FROM A5 CHIRK TO A495 NORTH OF OSWESTRY	26138	2116	0	0	26138	2116	0.0%	0.0%
3	A5 - BETWEEN A483 & A495, EAST OF OSWESTRY	27020	2511	0	0	27020	2511	0.0%	0.0%
4	A5 - EAST OF A483 TOWARDS SHREWSBURY	20525	1378	0	0	20525	1378	0.0%	0.0%
5	A483 - FROM A495 TO A5	13285	1120	11	4	13296	1124	0.1%	0.4%
6	A483 - FROM A458 TO A495	9034	953	11	4	9045	958	0.1%	0.5%
7	A458 - FROM A483 TO SHREWSBURY - EAST OF WELSHPOOL	8369	698	14	5	8383	703	0.2%	0.8%
8	A483 - BETWEEN A458/A483 AND WELSHPOOL STATION	15003	1142	15	6	15018	1148	0.1%	0.5%
9	A458 - From A483 To B4392 - WELSHPOOL CENTRE	4779	265	30	12	4809	277	0.6%	4.4%
10	A458 - From B4392 To A495	4491	202	40	15	4531	217	0.9%	7.7%
11	A495 - FROM A458 TO A483, NORTH OF WELSHPOOL	4017	235	13	5	4031	240	0.3%	2.2%
12	A458 - FROM A495 TO B4395	4701	167	53	21	4755	188	1.1%	12.3%
13	A458 - FROM B4395 to A470	2736	117	56	22	2792	139	2.0%	18.5%
14	A483 - FROM WELSHPOOL TO NEWTOWN A489	10438	1253	15	6	10454	1259	0.1%	0.5%
15	A483 - FROM A489 TO A483 - NEWTOWN CENTRE	17205	1476	15	6	17220	1481	0.1%	0.4%
16	A489 - FROM A483 TO A470	8175	603	0	0	8175	603	0.0%	0.0%
17	A470 - BETWEEN A489 AND TALERDDIG	3607	431	0	0	3607	431	0.0%	0.0%
18	A470 - BETWEEN TALERDDIG AND CEMMAES	2185	256	0	0	2185	256	0.0%	0.0%
19	A470 - BETWEEN CEMMAES AND A458	2486	151	3	1	2489	152	0.1%	0.7%
21	A470 - FROM A489 TO B4518 LLANIDLOES	6456	527	0	0	6456	527	0.0%	0.0%
22	A489 - BETWEEN A483 NEWTOWN AND KERRY	2613	149	0	0	2613	149	0.0%	0.0%
24	A483 - BETWEEN A483/A489 IN NEWTOWN AND DOLFOR	2420	238	0	0	2420	238	0.0%	0.0%
25	A483 - FROM DOLFOR TO B4356	2846	161	0	0	2846	161	0.0%	0.0%
26	A483 - FROM B4356 TO A44	3175	184	0	0	3175	184	0.0%	0.0%
27	A44 - FROM A483 TO A488 CROSSGATES EAST	3975	231	0	0	3975	231	0.0%	0.0%
28	A44 - FROM A483 TO A470 - CROSSGATES WEST	1904	115	0	0	1904	115	0.0%	0.0%
29	A483 - FROM A44 TO A4081 - LLANDRINDOD WELLS	7652	315	0	0	7652	315	0.0%	0.0%
30	A483 - FROM A4081 TO A470 - LLANDRINDOD WELLS	8457	281	0	0	8457	281	0.0%	0.0%
31	B4392 - From A458 to A483 N of Welshpool	1519	152	10	4	1529	156	0.7%	2.5%
32	A470 - From A458 to Dolgellau	2211	84	0	0	2211	84	0.0%	0.0%
33	A489 - From A470 to Machynlleth	3329	164	0	0	3329	164	0.0%	0.0%

May-20

ALL TRAFFIC IS TWO WAY DAILY FLOWS, ON MONTHLY TIME PERIODS

LINK INFORMATION		BASE NETWORK FLOWS		STMP FLOWS (BASE + DISTRIBUTED)		TOTAL FLOWS		% IMPACT	
LINK	LOCATION	AADT	HGV	AADT	HGV	AADT	HGV	AADT	HGV
1	A483 - FROM A5 TO A539 SOUTH OF WREXHAM	26420	2182	0	0	26420	2182	0.0%	0.0%
2	A5 - FROM A5 CHIRK TO A495 NORTH OF OSWESTRY	26138	2116	0	0	26138	2116	0.0%	0.0%
3	A5 - BETWEEN A483 & A495, EAST OF OSWESTRY	27020	2511	0	0	27020	2511	0.0%	0.0%
4	A5 - EAST OF A483 TOWARDS SHREWSBURY	20525	1378	0	0	20525	1378	0.0%	0.0%
5	A483 - FROM A495 TO A5	13285	1120	11	4	13296	1124	0.1%	0.4%
6	A483 - FROM A458 TO A495	9034	953	11	4	9045	958	0.1%	0.5%
7	A458 - FROM A483 TO SHREWSBURY - EAST OF WELSHPOOL	8369	698	14	5	8383	703	0.2%	0.8%
8	A483 - BETWEEN A458/A483 AND WELSHPOOL STATION	15003	1142	15	6	15018	1148	0.1%	0.5%
9	A458 - From A483 To B4392 - WELSHPOOL CENTRE	4779	265	30	12	4809	277	0.6%	4.4%
10	A458 - From B4392 To A495	4491	202	40	15	4531	217	0.9%	7.7%
11	A495 - FROM A458 TO A483, NORTH OF WELSHPOOL	4017	235	13	5	4031	240	0.3%	2.2%
12	A458 - FROM A495 TO B4395	4701	167	53	21	4755	188	1.1%	12.3%
13	A458 - FROM B4395 to A470	2736	117	56	22	2792	139	2.0%	18.5%
14	A483 - FROM WELSHPOOL TO NEWTOWN A489	10438	1253	15	6	10454	1259	0.1%	0.5%
15	A483 - FROM A489 TO A483 - NEWTOWN CENTRE	17205	1476	15	6	17220	1481	0.1%	0.4%
16	A489 - FROM A483 TO A470	8175	603	0	0	8175	603	0.0%	0.0%
17	A470 - BETWEEN A489 AND TALERDDIG	3607	431	0	0	3607	431	0.0%	0.0%
18	A470 - BETWEEN TALERDDIG AND CEMMAES	2185	256	0	0	2185	256	0.0%	0.0%
19	A470 - BETWEEN CEMMAES AND A458	2486	151	3	1	2489	152	0.1%	0.7%
21	A470 - FROM A489 TO B4518 LLANIDLOES	6456	527	0	0	6456	527	0.0%	0.0%
22	A489 - BETWEEN A483 NEWTOWN AND KERRY	2613	149	0	0	2613	149	0.0%	0.0%
24	A483 - BETWEEN A483/A489 IN NEWTOWN AND DOLFOR	2420	238	0	0	2420	238	0.0%	0.0%
25	A483 - FROM DOLFOR TO B4356	2846	161	0	0	2846	161	0.0%	0.0%
26	A483 - FROM B4356 TO A44	3175	184	0	0	3175	184	0.0%	0.0%
27	A44 - FROM A483 TO A488 CROSSGATES EAST	3975	231	0	0	3975	231	0.0%	0.0%
28	A44 - FROM A483 TO A470 - CROSSGATES WEST	1904	115	0	0	1904	115	0.0%	0.0%
29	A483 - FROM A44 TO A4081 - LLANDRINDOD WELLS	7652	315	0	0	7652	315	0.0%	0.0%
30	A483 - FROM A4081 TO A470 - LLANDRINDOD WELLS	8457	281	0	0	8457	281	0.0%	0.0%
31	B4392 - From A458 to A483 N of Welshpool	1519	152	10	4	1529	156	0.7%	2.5%
32	A470 - From A458 to Dolgellau	2211	84	0	0	2211	84	0.0%	0.0%
33	A489 - From A470 to Machynlleth	3329	164	0	0	3329	164	0.0%	0.0%

Jun-20

ALL TRAFFIC IS TWO WAY DAILY FLOWS, ON MONTHLY TIME PERIODS

LINK INFORMATION		BASE NETWORK FLOWS		STMP FLOWS (BASE + DISTRIBUTED)		TOTAL FLOWS		% IMPACT	
LINK	LOCATION	AADT	HGV	AADT	HGV	AADT	HGV	AADT	HGV
1	A483 - FROM A5 TO A539 SOUTH OF WREXHAM	26420	2182	0	0	26420	2182	0.0%	0.0%
2	A5 - FROM A5 CHIRK TO A495 NORTH OF OSWESTRY	26138	2116	0	0	26138	2116	0.0%	0.0%
3	A5 - BETWEEN A483 & A495, EAST OF OSWESTRY	27020	2511	0	0	27020	2511	0.0%	0.0%
4	A5 - EAST OF A483 TOWARDS SHREWSBURY	20525	1378	0	0	20525	1378	0.0%	0.0%
5	A483 - FROM A495 TO A5	13285	1120	11	4	13296	1124	0.1%	0.4%
6	A483 - FROM A458 TO A495	9034	953	11	4	9045	958	0.1%	0.5%
7	A458 - FROM A483 TO SHREWSBURY - EAST OF WELSHPOOL	8369	698	14	5	8383	703	0.2%	0.8%
8	A483 - BETWEEN A458/A483 AND WELSHPOOL STATION	15003	1142	15	6	15018	1148	0.1%	0.5%
9	A458 - From A483 To B4392 - WELSHPOOL CENTRE	4779	265	30	12	4809	277	0.6%	4.4%
10	A458 - From B4392 To A495	4491	202	40	15	4531	217	0.9%	7.7%
11	A495 - FROM A458 TO A483, NORTH OF WELSHPOOL	4017	235	13	5	4031	240	0.3%	2.2%
12	A458 - FROM A495 TO B4395	4701	167	53	21	4755	188	1.1%	12.3%
13	A458 - FROM B4395 to A470	2736	117	56	22	2792	139	2.0%	18.5%
14	A483 - FROM WELSHPOOL TO NEWTOWN A489	10438	1253	15	6	10454	1259	0.1%	0.5%
15	A483 - FROM A489 TO A483 - NEWTOWN CENTRE	17205	1476	15	6	17220	1481	0.1%	0.4%
16	A489 - FROM A483 TO A470	8175	603	0	0	8175	603	0.0%	0.0%
17	A470 - BETWEEN A489 AND TALERDDIG	3607	431	0	0	3607	431	0.0%	0.0%
18	A470 - BETWEEN TALERDDIG AND CEMMAES	2185	256	0	0	2185	256	0.0%	0.0%
19	A470 - BETWEEN CEMMAES AND A458	2486	151	3	1	2489	152	0.1%	0.7%
21	A470 - FROM A489 TO B4518 LLANIDLOES	6456	527	0	0	6456	527	0.0%	0.0%
22	A489 - BETWEEN A483 NEWTOWN AND KERRY	2613	149	0	0	2613	149	0.0%	0.0%
24	A483 - BETWEEN A483/A489 IN NEWTOWN AND DOLFOR	2420	238	0	0	2420	238	0.0%	0.0%
25	A483 - FROM DOLFOR TO B4356	2846	161	0	0	2846	161	0.0%	0.0%
26	A483 - FROM B4356 TO A44	3175	184	0	0	3175	184	0.0%	0.0%
27	A44 - FROM A483 TO A488 CROSSGATES EAST	3975	231	0	0	3975	231	0.0%	0.0%
28	A44 - FROM A483 TO A470 - CROSSGATES WEST	1904	115	0	0	1904	115	0.0%	0.0%
29	A483 - FROM A44 TO A4081 - LLANDRINDOD WELLS	7652	315	0	0	7652	315	0.0%	0.0%
30	A483 - FROM A4081 TO A470 - LLANDRINDOD WELLS	8457	281	0	0	8457	281	0.0%	0.0%
31	B4392 - From A458 to A483 N of Welshpool	1519	152	10	4	1529	156	0.7%	2.5%
32	A470 - From A458 to Dolgellau	2211	84	0	0	2211	84	0.0%	0.0%
33	A489 - From A470 to Machynlleth	3329	164	0	0	3329	164	0.0%	0.0%

Jul-20

ALL TRAFFIC IS TWO WAY DAILY FLOWS, ON MONTHLY TIME PERIODS

LINK INFORMATION		BASE NETWORK FLOWS		STMP FLOWS (BASE + DISTRIBUTED)		TOTAL FLOWS		% IMPACT	
LINK	LOCATION	AADT	HGV	AADT	HGV	AADT	HGV	AADT	HGV
1	A483 - FROM A5 TO A539 SOUTH OF WREXHAM	26420	2182	0	0	26420	2182	0.0%	0.0%
2	A5 - FROM A5 CHIRK TO A495 NORTH OF OSWESTRY	26138	2116	0	0	26138	2116	0.0%	0.0%
3	A5 - BETWEEN A483 & A495, EAST OF OSWESTRY	27020	2511	0	0	27020	2511	0.0%	0.0%
4	A5 - EAST OF A483 TOWARDS SHREWSBURY	20525	1378	0	0	20525	1378	0.0%	0.0%
5	A483 - FROM A495 TO A5	13285	1120	11	5	13296	1125	0.1%	0.4%
6	A483 - FROM A458 TO A495	9034	953	11	5	9045	958	0.1%	0.5%
7	A458 - FROM A483 TO SHREWSBURY - EAST OF WELSHPOOL	8369	698	14	5	8383	703	0.2%	0.8%
8	A483 - BETWEEN A458/A483 AND WELSHPOOL STATION	15003	1142	15	6	15018	1148	0.1%	0.5%
9	A458 - From A483 To B4392 - WELSHPOOL CENTRE	4779	265	30	12	4809	277	0.6%	4.5%
10	A458 - From B4392 To A495	4491	202	40	16	4531	217	0.9%	7.8%
11	A495 - FROM A458 TO A483, NORTH OF WELSHPOOL	4017	235	13	5	4031	241	0.3%	2.2%
12	A458 - FROM A495 TO B4395	4701	167	53	21	4755	188	1.1%	12.6%
13	A458 - FROM B4395 to A470	2736	117	56	22	2792	139	2.0%	18.9%
14	A483 - FROM WELSHPOOL TO NEWTOWN A489	10438	1253	15	6	10454	1259	0.1%	0.5%
15	A483 - FROM A489 TO A483 - NEWTOWN CENTRE	17205	1476	15	6	17220	1482	0.1%	0.4%
16	A489 - FROM A483 TO A470	8175	603	0	0	8175	603	0.0%	0.0%
17	A470 - BETWEEN A489 AND TALERDDIG	3607	431	0	0	3607	431	0.0%	0.0%
18	A470 - BETWEEN TALERDDIG AND CEMMAES	2185	256	0	0	2185	256	0.0%	0.0%
19	A470 - BETWEEN CEMMAES AND A458	2486	151	3	1	2489	152	0.1%	0.7%
21	A470 - FROM A489 TO B4518 LLANIDLOES	6456	527	0	0	6456	527	0.0%	0.0%
22	A489 - BETWEEN A483 NEWTOWN AND KERRY	2613	149	0	0	2613	149	0.0%	0.0%
24	A483 - BETWEEN A483/A489 IN NEWTOWN AND DOLFOR	2420	238	0	0	2420	238	0.0%	0.0%
25	A483 - FROM DOLFOR TO B4356	2846	161	0	0	2846	161	0.0%	0.0%
26	A483 - FROM B4356 TO A44	3175	184	0	0	3175	184	0.0%	0.0%
27	A44 - FROM A483 TO A488 CROSSGATES EAST	3975	231	0	0	3975	231	0.0%	0.0%
28	A44 - FROM A483 TO A470 - CROSSGATES WEST	1904	115	0	0	1904	115	0.0%	0.0%
29	A483 - FROM A44 TO A4081 - LLANDRINDOD WELLS	7652	315	0	0	7652	315	0.0%	0.0%
30	A483 - FROM A4081 TO A470 - LLANDRINDOD WELLS	8457	281	0	0	8457	281	0.0%	0.0%
31	B4392 - From A458 to A483 N of Welshpool	1519	152	10	4	1529	156	0.7%	2.6%
32	A470 - From A458 to Dolgellau	2211	84	0	0	2211	84	0.0%	0.0%
33	A489 - From A470 to Machynlleth	3329	164	0	0	3329	164	0.0%	0.0%

Aug-20

ALL TRAFFIC IS TWO WAY DAILY FLOWS, ON MONTHLY TIME PERIODS

LINK INFORMATION		BASE NETWORK FLOWS		STMP FLOWS (BASE + DISTRIBUTED)		TOTAL FLOWS		% IMPACT	
LINK	LOCATION	AADT	HGV	AADT	HGV	AADT	HGV	AADT	HGV
1	A483 - FROM A5 TO A539 SOUTH OF WREXHAM	26420	2182	0	0	26420	2182	0.0%	0.0%
2	A5 - FROM A5 CHIRK TO A495 NORTH OF OSWESTRY	26138	2116	0	0	26138	2116	0.0%	0.0%
3	A5 - BETWEEN A483 & A495, EAST OF OSWESTRY	27020	2511	0	0	27020	2511	0.0%	0.0%
4	A5 - EAST OF A483 TOWARDS SHREWSBURY	20525	1378	0	0	20525	1378	0.0%	0.0%
5	A483 - FROM A495 TO A5	13285	1120	11	5	13296	1125	0.1%	0.4%
6	A483 - FROM A458 TO A495	9034	953	11	5	9045	958	0.1%	0.5%
7	A458 - FROM A483 TO SHREWSBURY - EAST OF WELSHPOOL	8369	698	14	5	8383	703	0.2%	0.8%
8	A483 - BETWEEN A458/A483 AND WELSHPOOL STATION	15003	1142	15	6	15018	1148	0.1%	0.5%
9	A458 - From A483 To B4392 - WELSHPOOL CENTRE	4779	265	30	12	4809	277	0.6%	4.5%
10	A458 - From B4392 To A495	4491	202	40	16	4531	217	0.9%	7.8%
11	A495 - FROM A458 TO A483, NORTH OF WELSHPOOL	4017	235	13	5	4031	241	0.3%	2.2%
12	A458 - FROM A495 TO B4395	4701	167	53	21	4755	188	1.1%	12.6%
13	A458 - FROM B4395 to A470	2736	117	56	22	2792	139	2.0%	18.9%
14	A483 - FROM WELSHPOOL TO NEWTOWN A489	10438	1253	15	6	10454	1259	0.1%	0.5%
15	A483 - FROM A489 TO A483 - NEWTOWN CENTRE	17205	1476	15	6	17220	1482	0.1%	0.4%
16	A489 - FROM A483 TO A470	8175	603	0	0	8175	603	0.0%	0.0%
17	A470 - BETWEEN A489 AND TALERDDIG	3607	431	0	0	3607	431	0.0%	0.0%
18	A470 - BETWEEN TALERDDIG AND CEMMAES	2185	256	0	0	2185	256	0.0%	0.0%
19	A470 - BETWEEN CEMMAES AND A458	2486	151	3	1	2489	152	0.1%	0.7%
21	A470 - FROM A489 TO B4518 LLANIDLOES	6456	527	0	0	6456	527	0.0%	0.0%
22	A489 - BETWEEN A483 NEWTOWN AND KERRY	2613	149	0	0	2613	149	0.0%	0.0%
24	A483 - BETWEEN A483/A489 IN NEWTOWN AND DOLFOR	2420	238	0	0	2420	238	0.0%	0.0%
25	A483 - FROM DOLFOR TO B4356	2846	161	0	0	2846	161	0.0%	0.0%
26	A483 - FROM B4356 TO A44	3175	184	0	0	3175	184	0.0%	0.0%
27	A44 - FROM A483 TO A488 CROSSGATES EAST	3975	231	0	0	3975	231	0.0%	0.0%
28	A44 - FROM A483 TO A470 - CROSSGATES WEST	1904	115	0	0	1904	115	0.0%	0.0%
29	A483 - FROM A44 TO A4081 - LLANDRINDOD WELLS	7652	315	0	0	7652	315	0.0%	0.0%
30	A483 - FROM A4081 TO A470 - LLANDRINDOD WELLS	8457	281	0	0	8457	281	0.0%	0.0%
31	B4392 - From A458 to A483 N of Welshpool	1519	152	10	4	1529	156	0.7%	2.6%
32	A470 - From A458 to Dolgellau	2211	84	0	0	2211	84	0.0%	0.0%
33	A489 - From A470 to Machynlleth	3329	164	0	0	3329	164	0.0%	0.0%

Sep-20

ALL TRAFFIC IS TWO WAY DAILY FLOWS, ON MONTHLY TIME PERIODS

LINK INFORMATION		BASE NETWORK FLOWS		STMP FLOWS (BASE + DISTRIBUTED)		TOTAL FLOWS		% IMPACT	
LINK	LOCATION	AADT	HGV	AADT	HGV	AADT	HGV	AADT	HGV
1	A483 - FROM A5 TO A539 SOUTH OF WREXHAM	26420	2182	0	0	26420	2182	0.0%	0.0%
2	A5 - FROM A5 CHIRK TO A495 NORTH OF OSWESTRY	26138	2116	0	0	26138	2116	0.0%	0.0%
3	A5 - BETWEEN A483 & A495, EAST OF OSWESTRY	27020	2511	0	0	27020	2511	0.0%	0.0%
4	A5 - EAST OF A483 TOWARDS SHREWSBURY	20525	1378	0	0	20525	1378	0.0%	0.0%
5	A483 - FROM A495 TO A5	13285	1120	11	5	13296	1125	0.1%	0.4%
6	A483 - FROM A458 TO A495	9034	953	11	5	9045	958	0.1%	0.5%
7	A458 - FROM A483 TO SHREWSBURY - EAST OF WELSHPOOL	8369	698	14	5	8383	703	0.2%	0.8%
8	A483 - BETWEEN A458/A483 AND WELSHPOOL STATION	15003	1142	15	6	15018	1148	0.1%	0.5%
9	A458 - From A483 To B4392 - WELSHPOOL CENTRE	4779	265	30	12	4809	277	0.6%	4.5%
10	A458 - From B4392 To A495	4491	202	40	16	4531	217	0.9%	7.8%
11	A495 - FROM A458 TO A483, NORTH OF WELSHPOOL	4017	235	13	5	4031	241	0.3%	2.2%
12	A458 - FROM A495 TO B4395	4701	167	53	21	4755	188	1.1%	12.6%
13	A458 - FROM B4395 to A470	2736	117	56	22	2792	139	2.0%	18.9%
14	A483 - FROM WELSHPOOL TO NEWTOWN A489	10438	1253	15	6	10454	1259	0.1%	0.5%
15	A483 - FROM A489 TO A483 - NEWTOWN CENTRE	17205	1476	15	6	17220	1482	0.1%	0.4%
16	A489 - FROM A483 TO A470	8175	603	0	0	8175	603	0.0%	0.0%
17	A470 - BETWEEN A489 AND TALERDDIG	3607	431	0	0	3607	431	0.0%	0.0%
18	A470 - BETWEEN TALERDDIG AND CEMMAES	2185	256	0	0	2185	256	0.0%	0.0%
19	A470 - BETWEEN CEMMAES AND A458	2486	151	3	1	2489	152	0.1%	0.7%
21	A470 - FROM A489 TO B4518 LLANIDLOES	6456	527	0	0	6456	527	0.0%	0.0%
22	A489 - BETWEEN A483 NEWTOWN AND KERRY	2613	149	0	0	2613	149	0.0%	0.0%
24	A483 - BETWEEN A483/A489 IN NEWTOWN AND DOLFOR	2420	238	0	0	2420	238	0.0%	0.0%
25	A483 - FROM DOLFOR TO B4356	2846	161	0	0	2846	161	0.0%	0.0%
26	A483 - FROM B4356 TO A44	3175	184	0	0	3175	184	0.0%	0.0%
27	A44 - FROM A483 TO A488 CROSSGATES EAST	3975	231	0	0	3975	231	0.0%	0.0%
28	A44 - FROM A483 TO A470 - CROSSGATES WEST	1904	115	0	0	1904	115	0.0%	0.0%
29	A483 - FROM A44 TO A4081 - LLANDRINDOD WELLS	7652	315	0	0	7652	315	0.0%	0.0%
30	A483 - FROM A4081 TO A470 - LLANDRINDOD WELLS	8457	281	0	0	8457	281	0.0%	0.0%
31	B4392 - From A458 to A483 N of Welshpool	1519	152	10	4	1529	156	0.7%	2.6%
32	A470 - From A458 to Dolgellau	2211	84	0	0	2211	84	0.0%	0.0%
33	A489 - From A470 to Machynlleth	3329	164	0	0	3329	164	0.0%	0.0%

Oct-20

ALL TRAFFIC IS TWO WAY DAILY FLOWS, ON MONTHLY TIME PERIODS

LINK INFORMATION		BASE NETWORK FLOWS		STMP FLOWS (BASE + DISTRIBUTED)		TOTAL FLOWS		% IMPACT	
LINK	LOCATION	AADT	HGV	AADT	HGV	AADT	HGV	AADT	HGV
1	A483 - FROM A5 TO A539 SOUTH OF WREXHAM	26420	2182	0	0	26420	2182	0.0%	0.0%
2	A5 - FROM A5 CHIRK TO A495 NORTH OF OSWESTRY	26138	2116	0	0	26138	2116	0.0%	0.0%
3	A5 - BETWEEN A483 & A495, EAST OF OSWESTRY	27020	2511	0	0	27020	2511	0.0%	0.0%
4	A5 - EAST OF A483 TOWARDS SHREWSBURY	20525	1378	0	0	20525	1378	0.0%	0.0%
5	A483 - FROM A495 TO A5	13285	1120	13	6	13297	1126	0.1%	0.5%
6	A483 - FROM A458 TO A495	9034	953	13	6	9046	959	0.1%	0.6%
7	A458 - FROM A483 TO SHREWSBURY - EAST OF WELSHPOOL	8369	698	15	7	8384	704	0.2%	1.0%
8	A483 - BETWEEN A458/A483 AND WELSHPOOL STATION	15003	1142	17	7	15020	1149	0.1%	0.7%
9	A458 - From A483 To B4392 - WELSHPOOL CENTRE	4779	265	33	15	4812	280	0.7%	5.6%
10	A458 - From B4392 To A495	4491	202	44	20	4535	221	1.0%	9.8%
11	A495 - FROM A458 TO A483, NORTH OF WELSHPOOL	4017	235	15	7	4032	242	0.4%	2.8%
12	A458 - FROM A495 TO B4395	4701	167	59	26	4760	194	1.3%	15.7%
13	A458 - FROM B4395 to A470	2736	117	62	28	2798	145	2.3%	23.6%
14	A483 - FROM WELSHPOOL TO NEWTOWN A489	10438	1253	17	7	10455	1260	0.2%	0.6%
15	A483 - FROM A489 TO A483 - NEWTOWN CENTRE	17205	1476	17	7	17221	1483	0.1%	0.5%
16	A489 - FROM A483 TO A470	8175	603	0	0	8175	603	0.0%	0.0%
17	A470 - BETWEEN A489 AND TALERDDIG	3607	431	0	0	3607	431	0.0%	0.0%
18	A470 - BETWEEN TALERDDIG AND CEMMAES	2185	256	0	0	2185	256	0.0%	0.0%
19	A470 - BETWEEN CEMMAES AND A458	2486	151	3	1	2489	152	0.1%	0.9%
21	A470 - FROM A489 TO B4518 LLANIDLOES	6456	527	0	0	6456	527	0.0%	0.0%
22	A489 - BETWEEN A483 NEWTOWN AND KERRY	2613	149	0	0	2613	149	0.0%	0.0%
24	A483 - BETWEEN A483/A489 IN NEWTOWN AND DOLFOR	2420	238	0	0	2420	238	0.0%	0.0%
25	A483 - FROM DOLFOR TO B4356	2846	161	0	0	2846	161	0.0%	0.0%
26	A483 - FROM B4356 TO A44	3175	184	0	0	3175	184	0.0%	0.0%
27	A44 - FROM A483 TO A488 CROSSGATES EAST	3975	231	0	0	3975	231	0.0%	0.0%
28	A44 - FROM A483 TO A470 - CROSSGATES WEST	1904	115	0	0	1904	115	0.0%	0.0%
29	A483 - FROM A44 TO A4081 - LLANDRINDOD WELLS	7652	315	0	0	7652	315	0.0%	0.0%
30	A483 - FROM A4081 TO A470 - LLANDRINDOD WELLS	8457	281	0	0	8457	281	0.0%	0.0%
31	B4392 - From A458 to A483 N of Welshpool	1519	152	11	5	1530	157	0.7%	3.3%
32	A470 - From A458 to Dolgellau	2211	84	0	0	2211	84	0.0%	0.0%
33	A489 - From A470 to Machynlleth	3329	164	0	0	3329	164	0.0%	0.0%

Nov-20

ALL TRAFFIC IS TWO WAY DAILY FLOWS, ON MONTHLY TIME PERIODS

LINK INFORMATION		BASE NETWORK FLOWS		STMP FLOWS (BASE + DISTRIBUTED)		TOTAL FLOWS		% IMPACT	
LINK	LOCATION	AADT	HGV	AADT	HGV	AADT	HGV	AADT	HGV
1	A483 - FROM A5 TO A539 SOUTH OF WREXHAM	26420	2182	0	0	26420	2182	0.0%	0.0%
2	A5 - FROM A5 CHIRK TO A495 NORTH OF OSWESTRY	26138	2116	0	0	26138	2116	0.0%	0.0%
3	A5 - BETWEEN A483 & A495, EAST OF OSWESTRY	27020	2511	0	0	27020	2511	0.0%	0.0%
4	A5 - EAST OF A483 TOWARDS SHREWSBURY	20525	1378	0	0	20525	1378	0.0%	0.0%
5	A483 - FROM A495 TO A5	13285	1120	13	6	13297	1126	0.1%	0.5%
6	A483 - FROM A458 TO A495	9034	953	13	6	9046	959	0.1%	0.6%
7	A458 - FROM A483 TO SHREWSBURY - EAST OF WELSHPOOL	8369	698	15	7	8384	704	0.2%	1.0%
8	A483 - BETWEEN A458/A483 AND WELSHPOOL STATION	15003	1142	17	7	15020	1149	0.1%	0.7%
9	A458 - From A483 To B4392 - WELSHPOOL CENTRE	4779	265	33	15	4812	280	0.7%	5.6%
10	A458 - From B4392 To A495	4491	202	44	20	4535	221	1.0%	9.8%
11	A495 - FROM A458 TO A483, NORTH OF WELSHPOOL	4017	235	15	7	4032	242	0.4%	2.8%
12	A458 - FROM A495 TO B4395	4701	167	59	26	4760	194	1.3%	15.7%
13	A458 - FROM B4395 to A470	2736	117	62	28	2798	145	2.3%	23.6%
14	A483 - FROM WELSHPOOL TO NEWTOWN A489	10438	1253	17	7	10455	1260	0.2%	0.6%
15	A483 - FROM A489 TO A483 - NEWTOWN CENTRE	17205	1476	17	7	17221	1483	0.1%	0.5%
16	A489 - FROM A483 TO A470	8175	603	0	0	8175	603	0.0%	0.0%
17	A470 - BETWEEN A489 AND TALERDDIG	3607	431	0	0	3607	431	0.0%	0.0%
18	A470 - BETWEEN TALERDDIG AND CEMMAES	2185	256	0	0	2185	256	0.0%	0.0%
19	A470 - BETWEEN CEMMAES AND A458	2486	151	3	1	2489	152	0.1%	0.9%
21	A470 - FROM A489 TO B4518 LLANIDLOES	6456	527	0	0	6456	527	0.0%	0.0%
22	A489 - BETWEEN A483 NEWTOWN AND KERRY	2613	149	0	0	2613	149	0.0%	0.0%
24	A483 - BETWEEN A483/A489 IN NEWTOWN AND DOLFOR	2420	238	0	0	2420	238	0.0%	0.0%
25	A483 - FROM DOLFOR TO B4356	2846	161	0	0	2846	161	0.0%	0.0%
26	A483 - FROM B4356 TO A44	3175	184	0	0	3175	184	0.0%	0.0%
27	A44 - FROM A483 TO A488 CROSSGATES EAST	3975	231	0	0	3975	231	0.0%	0.0%
28	A44 - FROM A483 TO A470 - CROSSGATES WEST	1904	115	0	0	1904	115	0.0%	0.0%
29	A483 - FROM A44 TO A4081 - LLANDRINDOD WELLS	7652	315	0	0	7652	315	0.0%	0.0%
30	A483 - FROM A4081 TO A470 - LLANDRINDOD WELLS	8457	281	0	0	8457	281	0.0%	0.0%
31	B4392 - From A458 to A483 N of Welshpool	1519	152	11	5	1530	157	0.7%	3.3%
32	A470 - From A458 to Dolgellau	2211	84	0	0	2211	84	0.0%	0.0%
33	A489 - From A470 to Machynlleth	3329	164	0	0	3329	164	0.0%	0.0%

Dec-20

ALL TRAFFIC IS TWO WAY DAILY FLOWS, ON MONTHLY TIME PERIODS

LINK INFORMATION		BASE NETWORK FLOWS		STMP FLOWS (BASE + DISTRIBUTED)		TOTAL FLOWS		% IMPACT	
LINK	LOCATION	AADT	HGV	AADT	HGV	AADT	HGV	AADT	HGV
1	A483 - FROM A5 TO A539 SOUTH OF WREXHAM	26420	2182	0	0	26420	2182	0.0%	0.0%
2	A5 - FROM A5 CHIRK TO A495 NORTH OF OSWESTRY	26138	2116	0	0	26138	2116	0.0%	0.0%
3	A5 - BETWEEN A483 & A495, EAST OF OSWESTRY	27020	2511	0	0	27020	2511	0.0%	0.0%
4	A5 - EAST OF A483 TOWARDS SHREWSBURY	20525	1378	0	0	20525	1378	0.0%	0.0%
5	A483 - FROM A495 TO A5	13285	1120	13	6	13297	1126	0.1%	0.5%
6	A483 - FROM A458 TO A495	9034	953	13	6	9046	959	0.1%	0.6%
7	A458 - FROM A483 TO SHREWSBURY - EAST OF WELSHPOOL	8369	698	15	7	8384	704	0.2%	1.0%
8	A483 - BETWEEN A458/A483 AND WELSHPOOL STATION	15003	1142	17	7	15020	1149	0.1%	0.7%
9	A458 - From A483 To B4392 - WELSHPOOL CENTRE	4779	265	33	15	4812	280	0.7%	5.6%
10	A458 - From B4392 To A495	4491	202	44	20	4535	221	1.0%	9.8%
11	A495 - FROM A458 TO A483, NORTH OF WELSHPOOL	4017	235	15	7	4032	242	0.4%	2.8%
12	A458 - FROM A495 TO B4395	4701	167	59	26	4760	194	1.3%	15.7%
13	A458 - FROM B4395 to A470	2736	117	62	28	2798	145	2.3%	23.6%
14	A483 - FROM WELSHPOOL TO NEWTOWN A489	10438	1253	17	7	10455	1260	0.2%	0.6%
15	A483 - FROM A489 TO A483 - NEWTOWN CENTRE	17205	1476	17	7	17221	1483	0.1%	0.5%
16	A489 - FROM A483 TO A470	8175	603	0	0	8175	603	0.0%	0.0%
17	A470 - BETWEEN A489 AND TALERDDIG	3607	431	0	0	3607	431	0.0%	0.0%
18	A470 - BETWEEN TALERDDIG AND CEMMAES	2185	256	0	0	2185	256	0.0%	0.0%
19	A470 - BETWEEN CEMMAES AND A458	2486	151	3	1	2489	152	0.1%	0.9%
21	A470 - FROM A489 TO B4518 LLANIDLOES	6456	527	0	0	6456	527	0.0%	0.0%
22	A489 - BETWEEN A483 NEWTOWN AND KERRY	2613	149	0	0	2613	149	0.0%	0.0%
24	A483 - BETWEEN A483/A489 IN NEWTOWN AND DOLFOR	2420	238	0	0	2420	238	0.0%	0.0%
25	A483 - FROM DOLFOR TO B4356	2846	161	0	0	2846	161	0.0%	0.0%
26	A483 - FROM B4356 TO A44	3175	184	0	0	3175	184	0.0%	0.0%
27	A44 - FROM A483 TO A488 CROSSGATES EAST	3975	231	0	0	3975	231	0.0%	0.0%
28	A44 - FROM A483 TO A470 - CROSSGATES WEST	1904	115	0	0	1904	115	0.0%	0.0%
29	A483 - FROM A44 TO A4081 - LLANDRINDOD WELLS	7652	315	0	0	7652	315	0.0%	0.0%
30	A483 - FROM A4081 TO A470 - LLANDRINDOD WELLS	8457	281	0	0	8457	281	0.0%	0.0%
31	B4392 - From A458 to A483 N of Welshpool	1519	152	11	5	1530	157	0.7%	3.3%
32	A470 - From A458 to Dolgellau	2211	84	0	0	2211	84	0.0%	0.0%
33	A489 - From A470 to Machynlleth	3329	164	0	0	3329	164	0.0%	0.0%

Jan-21

ALL TRAFFIC IS TWO WAY DAILY FLOWS, ON MONTHLY TIME PERIODS

LINK INFORMATION		BASE NETWORK FLOWS		STMP FLOWS (BASE + DISTRIBUTED)		TOTAL FLOWS		% IMPACT	
LINK	LOCATION	AADT	HGV	AADT	HGV	AADT	HGV	AADT	HGV
1	A483 - FROM A5 TO A539 SOUTH OF WREXHAM	26702	2206	0	0	26702	2206	0.0%	0.0%
2	A5 - FROM A5 CHIRK TO A495 NORTH OF OSWESTRY	26417	2139	0	0	26417	2139	0.0%	0.0%
3	A5 - BETWEEN A483 & A495, EAST OF OSWESTRY	27467	2553	0	0	27467	2553	0.0%	0.0%
4	A5 - EAST OF A483 TOWARDS SHREWSBURY	20864	1401	0	0	20864	1401	0.0%	0.0%
5	A483 - FROM A495 TO A5	13504	1138	13	6	13517	1144	0.1%	0.5%
6	A483 - FROM A458 TO A495	9116	962	13	6	9129	968	0.1%	0.6%
7	A458 - FROM A483 TO SHREWSBURY - EAST OF WELSHPOOL	8446	704	15	7	8461	711	0.2%	0.9%
8	A483 - BETWEEN A458/A483 AND WELSHPOOL STATION	15140	1152	17	7	15157	1160	0.1%	0.6%
9	A458 - From A483 To B4392 - WELSHPOOL CENTRE	4823	268	33	15	4856	282	0.7%	5.5%
10	A458 - From B4392 To A495	4532	204	44	20	4576	223	1.0%	9.6%
11	A495 - FROM A458 TO A483, NORTH OF WELSHPOOL	4058	238	15	7	4072	244	0.4%	2.7%
12	A458 - FROM A495 TO B4395	4749	169	59	26	4807	195	1.2%	15.4%
13	A458 - FROM B4395 to A470	2764	118	62	27	2826	146	2.2%	23.2%
14	A483 - FROM WELSHPOOL TO NEWTOWN A489	10523	1263	17	7	10539	1270	0.2%	0.6%
15	A483 - FROM A489 TO A483 - NEWTOWN CENTRE	17344	1488	17	7	17360	1495	0.1%	0.5%
16	A489 - FROM A483 TO A470	8241	608	0	0	8241	608	0.0%	0.0%
17	A470 - BETWEEN A489 AND TALERDDIG	3644	435	0	0	3644	435	0.0%	0.0%
18	A470 - BETWEEN TALERDDIG AND CEMMAES	2207	259	0	0	2207	259	0.0%	0.0%
19	A470 - BETWEEN CEMMAES AND A458	2511	152	3	1	2514	153	0.1%	0.9%
21	A470 - FROM A489 TO B4518 LLANIDLOES	6518	532	0	0	6518	532	0.0%	0.0%
22	A489 - BETWEEN A483 NEWTOWN AND KERRY	2635	150	0	0	2635	150	0.0%	0.0%
24	A483 - BETWEEN A483/A489 IN NEWTOWN AND DOLFOR	2440	240	0	0	2440	240	0.0%	0.0%
25	A483 - FROM DOLFOR TO B4356	2874	163	0	0	2874	163	0.0%	0.0%
26	A483 - FROM B4356 TO A44	3207	186	0	0	3207	186	0.0%	0.0%
27	A44 - FROM A483 TO A488 CROSSGATES EAST	4014	233	0	0	4014	233	0.0%	0.0%
28	A44 - FROM A483 TO A470 - CROSSGATES WEST	1923	116	0	0	1923	116	0.0%	0.0%
29	A483 - FROM A44 TO A4081 - LLANDRINDOD WELLS	7728	318	0	0	7728	318	0.0%	0.0%
30	A483 - FROM A4081 TO A470 - LLANDRINDOD WELLS	8540	284	0	0	8540	284	0.0%	0.0%
31	B4392 - From A458 to A483 N of Welshpool	1534	153	11	5	1545	158	0.7%	3.2%
32	A470 - From A458 to Dolgellau	2233	85	0	0	2233	85	0.0%	0.0%
33	A489 - From A470 to Machynlleth	3363	166	0	0	3363	166	0.0%	0.0%

Feb-21

ALL TRAFFIC IS TWO WAY DAILY FLOWS, ON MONTHLY TIME PERIODS

LINK INFORMATION		BASE NETWORK FLOWS		STMP FLOWS (BASE + DISTRIBUTED)		TOTAL FLOWS		% IMPACT	
LINK	LOCATION	AADT	HGV	AADT	HGV	AADT	HGV	AADT	HGV
1	A483 - FROM A5 TO A539 SOUTH OF WREXHAM	26702	2206	0	0	26702	2206	0.0%	0.0%
2	A5 - FROM A5 CHIRK TO A495 NORTH OF OSWESTRY	26417	2139	0	0	26417	2139	0.0%	0.0%
3	A5 - BETWEEN A483 & A495, EAST OF OSWESTRY	27467	2553	0	0	27467	2553	0.0%	0.0%
4	A5 - EAST OF A483 TOWARDS SHREWSBURY	20864	1401	0	0	20864	1401	0.0%	0.0%
5	A483 - FROM A495 TO A5	13504	1138	13	6	13517	1144	0.1%	0.5%
6	A483 - FROM A458 TO A495	9116	962	13	6	9129	968	0.1%	0.6%
7	A458 - FROM A483 TO SHREWSBURY - EAST OF WELSHPOOL	8446	704	15	7	8461	711	0.2%	0.9%
8	A483 - BETWEEN A458/A483 AND WELSHPOOL STATION	15140	1152	17	7	15157	1160	0.1%	0.6%
9	A458 - From A483 To B4392 - WELSHPOOL CENTRE	4823	268	33	15	4856	282	0.7%	5.5%
10	A458 - From B4392 To A495	4532	204	44	20	4576	223	1.0%	9.6%
11	A495 - FROM A458 TO A483, NORTH OF WELSHPOOL	4058	238	15	7	4072	244	0.4%	2.7%
12	A458 - FROM A495 TO B4395	4749	169	59	26	4807	195	1.2%	15.4%
13	A458 - FROM B4395 to A470	2764	118	62	27	2826	146	2.2%	23.2%
14	A483 - FROM WELSHPOOL TO NEWTOWN A489	10523	1263	17	7	10539	1270	0.2%	0.6%
15	A483 - FROM A489 TO A483 - NEWTOWN CENTRE	17344	1488	17	7	17360	1495	0.1%	0.5%
16	A489 - FROM A483 TO A470	8241	608	0	0	8241	608	0.0%	0.0%
17	A470 - BETWEEN A489 AND TALERDDIG	3644	435	0	0	3644	435	0.0%	0.0%
18	A470 - BETWEEN TALERDDIG AND CEMMAES	2207	259	0	0	2207	259	0.0%	0.0%
19	A470 - BETWEEN CEMMAES AND A458	2511	152	3	1	2514	153	0.1%	0.9%
21	A470 - FROM A489 TO B4518 LLANIDLOES	6518	532	0	0	6518	532	0.0%	0.0%
22	A489 - BETWEEN A483 NEWTOWN AND KERRY	2635	150	0	0	2635	150	0.0%	0.0%
24	A483 - BETWEEN A483/A489 IN NEWTOWN AND DOLFOR	2440	240	0	0	2440	240	0.0%	0.0%
25	A483 - FROM DOLFOR TO B4356	2874	163	0	0	2874	163	0.0%	0.0%
26	A483 - FROM B4356 TO A44	3207	186	0	0	3207	186	0.0%	0.0%
27	A44 - FROM A483 TO A488 CROSSGATES EAST	4014	233	0	0	4014	233	0.0%	0.0%
28	A44 - FROM A483 TO A470 - CROSSGATES WEST	1923	116	0	0	1923	116	0.0%	0.0%
29	A483 - FROM A44 TO A4081 - LLANDRINDOD WELLS	7728	318	0	0	7728	318	0.0%	0.0%
30	A483 - FROM A4081 TO A470 - LLANDRINDOD WELLS	8540	284	0	0	8540	284	0.0%	0.0%
31	B4392 - From A458 to A483 N of Welshpool	1534	153	11	5	1545	158	0.7%	3.2%
32	A470 - From A458 to Dolgellau	2233	85	0	0	2233	85	0.0%	0.0%
33	A489 - From A470 to Machynlleth	3363	166	0	0	3363	166	0.0%	0.0%

Mar-21

ALL TRAFFIC IS TWO WAY DAILY FLOWS, ON MONTHLY TIME PERIODS

LINK INFORMATION		BASE NETWORK FLOWS		STMP FLOWS (BASE + DISTRIBUTED)		TOTAL FLOWS		% IMPACT	
LINK	LOCATION	AADT	HGV	AADT	HGV	AADT	HGV	AADT	HGV
1	A483 - FROM A5 TO A539 SOUTH OF WREXHAM	26702	2206	0	0	26702	2206	0.0%	0.0%
2	A5 - FROM A5 CHIRK TO A495 NORTH OF OSWESTRY	26417	2139	0	0	26417	2139	0.0%	0.0%
3	A5 - BETWEEN A483 & A495, EAST OF OSWESTRY	27467	2553	0	0	27467	2553	0.0%	0.0%
4	A5 - EAST OF A483 TOWARDS SHREWSBURY	20864	1401	0	0	20864	1401	0.0%	0.0%
5	A483 - FROM A495 TO A5	13504	1138	13	6	13517	1144	0.1%	0.5%
6	A483 - FROM A458 TO A495	9116	962	13	6	9129	968	0.1%	0.6%
7	A458 - FROM A483 TO SHREWSBURY - EAST OF WELSHPOOL	8446	704	15	7	8461	711	0.2%	0.9%
8	A483 - BETWEEN A458/A483 AND WELSHPOOL STATION	15140	1152	17	7	15157	1160	0.1%	0.6%
9	A458 - From A483 To B4392 - WELSHPOOL CENTRE	4823	268	33	15	4856	282	0.7%	5.5%
10	A458 - From B4392 To A495	4532	204	44	20	4576	223	1.0%	9.6%
11	A495 - FROM A458 TO A483, NORTH OF WELSHPOOL	4058	238	15	7	4072	244	0.4%	2.7%
12	A458 - FROM A495 TO B4395	4749	169	59	26	4807	195	1.2%	15.4%
13	A458 - FROM B4395 to A470	2764	118	62	27	2826	146	2.2%	23.2%
14	A483 - FROM WELSHPOOL TO NEWTOWN A489	10523	1263	17	7	10539	1270	0.2%	0.6%
15	A483 - FROM A489 TO A483 - NEWTOWN CENTRE	17344	1488	17	7	17360	1495	0.1%	0.5%
16	A489 - FROM A483 TO A470	8241	608	0	0	8241	608	0.0%	0.0%
17	A470 - BETWEEN A489 AND TALERDDIG	3644	435	0	0	3644	435	0.0%	0.0%
18	A470 - BETWEEN TALERDDIG AND CEMMAES	2207	259	0	0	2207	259	0.0%	0.0%
19	A470 - BETWEEN CEMMAES AND A458	2511	152	3	1	2514	153	0.1%	0.9%
21	A470 - FROM A489 TO B4518 LLANIDLOES	6518	532	0	0	6518	532	0.0%	0.0%
22	A489 - BETWEEN A483 NEWTOWN AND KERRY	2635	150	0	0	2635	150	0.0%	0.0%
24	A483 - BETWEEN A483/A489 IN NEWTOWN AND DOLFOR	2440	240	0	0	2440	240	0.0%	0.0%
25	A483 - FROM DOLFOR TO B4356	2874	163	0	0	2874	163	0.0%	0.0%
26	A483 - FROM B4356 TO A44	3207	186	0	0	3207	186	0.0%	0.0%
27	A44 - FROM A483 TO A488 CROSSGATES EAST	4014	233	0	0	4014	233	0.0%	0.0%
28	A44 - FROM A483 TO A470 - CROSSGATES WEST	1923	116	0	0	1923	116	0.0%	0.0%
29	A483 - FROM A44 TO A4081 - LLANDRINDOD WELLS	7728	318	0	0	7728	318	0.0%	0.0%
30	A483 - FROM A4081 TO A470 - LLANDRINDOD WELLS	8540	284	0	0	8540	284	0.0%	0.0%
31	B4392 - From A458 to A483 N of Welshpool	1534	153	11	5	1545	158	0.7%	3.2%
32	A470 - From A458 to Dolgellau	2233	85	0	0	2233	85	0.0%	0.0%
33	A489 - From A470 to Machynlleth	3363	166	0	0	3363	166	0.0%	0.0%

Apr-21

ALL TRAFFIC IS TWO WAY DAILY FLOWS, ON MONTHLY TIME PERIODS

LINK INFORMATION		BASE NETWORK FLOWS		STMP FLOWS (BASE + DISTRIBUTED)		TOTAL FLOWS		% IMPACT	
LINK	LOCATION	AADT	HGV	AADT	HGV	AADT	HGV	AADT	HGV
1	A483 - FROM A5 TO A539 SOUTH OF WREXHAM	26702	2206	0	0	26702	2206	0.0%	0.0%
2	A5 - FROM A5 CHIRK TO A495 NORTH OF OSWESTRY	26417	2139	0	0	26417	2139	0.0%	0.0%
3	A5 - BETWEEN A483 & A495, EAST OF OSWESTRY	27467	2553	0	0	27467	2553	0.0%	0.0%
4	A5 - EAST OF A483 TOWARDS SHREWSBURY	20864	1401	0	0	20864	1401	0.0%	0.0%
5	A483 - FROM A495 TO A5	13504	1138	14	7	13518	1145	0.1%	0.6%
6	A483 - FROM A458 TO A495	9116	962	14	7	9130	969	0.1%	0.7%
7	A458 - FROM A483 TO SHREWSBURY - EAST OF WELSHPOOL	8446	704	16	8	8462	712	0.2%	1.1%
8	A483 - BETWEEN A458/A483 AND WELSHPOOL STATION	15140	1152	18	9	15158	1161	0.1%	0.8%
9	A458 - From A483 To B4392 - WELSHPOOL CENTRE	4823	268	36	17	4858	285	0.7%	6.5%
10	A458 - From B4392 To A495	4532	204	47	23	4579	227	1.0%	11.4%
11	A495 - FROM A458 TO A483, NORTH OF WELSHPOOL	4058	238	16	8	4073	245	0.4%	3.2%
12	A458 - FROM A495 TO B4395	4749	169	63	31	4811	200	1.3%	18.2%
13	A458 - FROM B4395 to A470	2764	118	66	32	2830	151	2.4%	27.4%
14	A483 - FROM WELSHPOOL TO NEWTOWN A489	10523	1263	18	9	10541	1272	0.2%	0.7%
15	A483 - FROM A489 TO A483 - NEWTOWN CENTRE	17344	1488	18	9	17361	1496	0.1%	0.6%
16	A489 - FROM A483 TO A470	8241	608	0	0	8241	608	0.0%	0.0%
17	A470 - BETWEEN A489 AND TALERDDIG	3644	435	0	0	3644	435	0.0%	0.0%
18	A470 - BETWEEN TALERDDIG AND CEMMAES	2207	259	0	0	2207	259	0.0%	0.0%
19	A470 - BETWEEN CEMMAES AND A458	2511	152	3	2	2514	154	0.1%	1.1%
21	A470 - FROM A489 TO B4518 LLANIDLOES	6518	532	0	0	6518	532	0.0%	0.0%
22	A489 - BETWEEN A483 NEWTOWN AND KERRY	2635	150	0	0	2635	150	0.0%	0.0%
24	A483 - BETWEEN A483/A489 IN NEWTOWN AND DOLFOR	2440	240	0	0	2440	240	0.0%	0.0%
25	A483 - FROM DOLFOR TO B4356	2874	163	0	0	2874	163	0.0%	0.0%
26	A483 - FROM B4356 TO A44	3207	186	0	0	3207	186	0.0%	0.0%
27	A44 - FROM A483 TO A488 CROSSGATES EAST	4014	233	0	0	4014	233	0.0%	0.0%
28	A44 - FROM A483 TO A470 - CROSSGATES WEST	1923	116	0	0	1923	116	0.0%	0.0%
29	A483 - FROM A44 TO A4081 - LLANDRINDOD WELLS	7728	318	0	0	7728	318	0.0%	0.0%
30	A483 - FROM A4081 TO A470 - LLANDRINDOD WELLS	8540	284	0	0	8540	284	0.0%	0.0%
31	B4392 - From A458 to A483 N of Welshpool	1534	153	12	6	1546	159	0.8%	3.8%
32	A470 - From A458 to Dolgellau	2233	85	0	0	2233	85	0.0%	0.0%
33	A489 - From A470 to Machynlleth	3363	166	0	0	3363	166	0.0%	0.0%

May-21

ALL TRAFFIC IS TWO WAY DAILY FLOWS, ON MONTHLY TIME PERIODS

LINK INFORMATION		BASE NETWORK FLOWS		STMP FLOWS (BASE + DISTRIBUTED)		TOTAL FLOWS		% IMPACT	
LINK	LOCATION	AADT	HGV	AADT	HGV	AADT	HGV	AADT	HGV
1	A483 - FROM A5 TO A539 SOUTH OF WREXHAM	26702	2206	0	0	26702	2206	0.0%	0.0%
2	A5 - FROM A5 CHIRK TO A495 NORTH OF OSWESTRY	26417	2139	0	0	26417	2139	0.0%	0.0%
3	A5 - BETWEEN A483 & A495, EAST OF OSWESTRY	27467	2553	0	0	27467	2553	0.0%	0.0%
4	A5 - EAST OF A483 TOWARDS SHREWSBURY	20864	1401	0	0	20864	1401	0.0%	0.0%
5	A483 - FROM A495 TO A5	13504	1138	14	7	13518	1145	0.1%	0.6%
6	A483 - FROM A458 TO A495	9116	962	14	7	9130	969	0.1%	0.7%
7	A458 - FROM A483 TO SHREWSBURY - EAST OF WELSHPOOL	8446	704	16	8	8462	712	0.2%	1.1%
8	A483 - BETWEEN A458/A483 AND WELSHPOOL STATION	15140	1152	18	9	15158	1161	0.1%	0.8%
9	A458 - From A483 To B4392 - WELSHPOOL CENTRE	4823	268	36	17	4858	285	0.7%	6.5%
10	A458 - From B4392 To A495	4532	204	47	23	4579	227	1.0%	11.4%
11	A495 - FROM A458 TO A483, NORTH OF WELSHPOOL	4058	238	16	8	4073	245	0.4%	3.2%
12	A458 - FROM A495 TO B4395	4749	169	63	31	4811	200	1.3%	18.2%
13	A458 - FROM B4395 to A470	2764	118	66	32	2830	151	2.4%	27.4%
14	A483 - FROM WELSHPOOL TO NEWTOWN A489	10523	1263	18	9	10541	1272	0.2%	0.7%
15	A483 - FROM A489 TO A483 - NEWTOWN CENTRE	17344	1488	18	9	17361	1496	0.1%	0.6%
16	A489 - FROM A483 TO A470	8241	608	0	0	8241	608	0.0%	0.0%
17	A470 - BETWEEN A489 AND TALERDDIG	3644	435	0	0	3644	435	0.0%	0.0%
18	A470 - BETWEEN TALERDDIG AND CEMMAES	2207	259	0	0	2207	259	0.0%	0.0%
19	A470 - BETWEEN CEMMAES AND A458	2511	152	3	2	2514	154	0.1%	1.1%
21	A470 - FROM A489 TO B4518 LLANIDLOES	6518	532	0	0	6518	532	0.0%	0.0%
22	A489 - BETWEEN A483 NEWTOWN AND KERRY	2635	150	0	0	2635	150	0.0%	0.0%
24	A483 - BETWEEN A483/A489 IN NEWTOWN AND DOLFOR	2440	240	0	0	2440	240	0.0%	0.0%
25	A483 - FROM DOLFOR TO B4356	2874	163	0	0	2874	163	0.0%	0.0%
26	A483 - FROM B4356 TO A44	3207	186	0	0	3207	186	0.0%	0.0%
27	A44 - FROM A483 TO A488 CROSSGATES EAST	4014	233	0	0	4014	233	0.0%	0.0%
28	A44 - FROM A483 TO A470 - CROSSGATES WEST	1923	116	0	0	1923	116	0.0%	0.0%
29	A483 - FROM A44 TO A4081 - LLANDRINDOD WELLS	7728	318	0	0	7728	318	0.0%	0.0%
30	A483 - FROM A4081 TO A470 - LLANDRINDOD WELLS	8540	284	0	0	8540	284	0.0%	0.0%
31	B4392 - From A458 to A483 N of Welshpool	1534	153	12	6	1546	159	0.8%	3.8%
32	A470 - From A458 to Dolgellau	2233	85	0	0	2233	85	0.0%	0.0%
33	A489 - From A470 to Machynlleth	3363	166	0	0	3363	166	0.0%	0.0%

Jun-21

ALL TRAFFIC IS TWO WAY DAILY FLOWS, ON MONTHLY TIME PERIODS

LINK INFORMATION		BASE NETWORK FLOWS		STMP FLOWS (BASE + DISTRIBUTED)		TOTAL FLOWS		% IMPACT	
LINK	LOCATION	AADT	HGV	AADT	HGV	AADT	HGV	AADT	HGV
1	A483 - FROM A5 TO A539 SOUTH OF WREXHAM	26702	2206	0	0	26702	2206	0.0%	0.0%
2	A5 - FROM A5 CHIRK TO A495 NORTH OF OSWESTRY	26417	2139	0	0	26417	2139	0.0%	0.0%
3	A5 - BETWEEN A483 & A495, EAST OF OSWESTRY	27467	2553	0	0	27467	2553	0.0%	0.0%
4	A5 - EAST OF A483 TOWARDS SHREWSBURY	20864	1401	0	0	20864	1401	0.0%	0.0%
5	A483 - FROM A495 TO A5	13504	1138	14	7	13518	1145	0.1%	0.6%
6	A483 - FROM A458 TO A495	9116	962	14	7	9130	969	0.1%	0.7%
7	A458 - FROM A483 TO SHREWSBURY - EAST OF WELSHPOOL	8446	704	16	8	8462	712	0.2%	1.1%
8	A483 - BETWEEN A458/A483 AND WELSHPOOL STATION	15140	1152	18	9	15158	1161	0.1%	0.8%
9	A458 - From A483 To B4392 - WELSHPOOL CENTRE	4823	268	36	17	4858	285	0.7%	6.5%
10	A458 - From B4392 To A495	4532	204	47	23	4579	227	1.0%	11.4%
11	A495 - FROM A458 TO A483, NORTH OF WELSHPOOL	4058	238	16	8	4073	245	0.4%	3.2%
12	A458 - FROM A495 TO B4395	4749	169	63	31	4811	200	1.3%	18.2%
13	A458 - FROM B4395 to A470	2764	118	66	32	2830	151	2.4%	27.4%
14	A483 - FROM WELSHPOOL TO NEWTOWN A489	10523	1263	18	9	10541	1272	0.2%	0.7%
15	A483 - FROM A489 TO A483 - NEWTOWN CENTRE	17344	1488	18	9	17361	1496	0.1%	0.6%
16	A489 - FROM A483 TO A470	8241	608	0	0	8241	608	0.0%	0.0%
17	A470 - BETWEEN A489 AND TALERDDIG	3644	435	0	0	3644	435	0.0%	0.0%
18	A470 - BETWEEN TALERDDIG AND CEMMAES	2207	259	0	0	2207	259	0.0%	0.0%
19	A470 - BETWEEN CEMMAES AND A458	2511	152	3	2	2514	154	0.1%	1.1%
21	A470 - FROM A489 TO B4518 LLANIDLOES	6518	532	0	0	6518	532	0.0%	0.0%
22	A489 - BETWEEN A483 NEWTOWN AND KERRY	2635	150	0	0	2635	150	0.0%	0.0%
24	A483 - BETWEEN A483/A489 IN NEWTOWN AND DOLFOR	2440	240	0	0	2440	240	0.0%	0.0%
25	A483 - FROM DOLFOR TO B4356	2874	163	0	0	2874	163	0.0%	0.0%
26	A483 - FROM B4356 TO A44	3207	186	0	0	3207	186	0.0%	0.0%
27	A44 - FROM A483 TO A488 CROSSGATES EAST	4014	233	0	0	4014	233	0.0%	0.0%
28	A44 - FROM A483 TO A470 - CROSSGATES WEST	1923	116	0	0	1923	116	0.0%	0.0%
29	A483 - FROM A44 TO A4081 - LLANDRINDOD WELLS	7728	318	0	0	7728	318	0.0%	0.0%
30	A483 - FROM A4081 TO A470 - LLANDRINDOD WELLS	8540	284	0	0	8540	284	0.0%	0.0%
31	B4392 - From A458 to A483 N of Welshpool	1534	153	12	6	1546	159	0.8%	3.8%
32	A470 - From A458 to Dolgellau	2233	85	0	0	2233	85	0.0%	0.0%
33	A489 - From A470 to Machynlleth	3363	166	0	0	3363	166	0.0%	0.0%

Jul-21

ALL TRAFFIC IS TWO WAY DAILY FLOWS, ON MONTHLY TIME PERIODS

LINK INFORMATION		BASE NETWORK FLOWS		STMP FLOWS (BASE + DISTRIBUTED)		TOTAL FLOWS		% IMPACT	
LINK	LOCATION	AADT	HGV	AADT	HGV	AADT	HGV	AADT	HGV
1	A483 - FROM A5 TO A539 SOUTH OF WREXHAM	26702	2206	0	0	26702	2206	0.0%	0.0%
2	A5 - FROM A5 CHIRK TO A495 NORTH OF OSWESTRY	26417	2139	0	0	26417	2139	0.0%	0.0%
3	A5 - BETWEEN A483 & A495, EAST OF OSWESTRY	27467	2553	0	0	27467	2553	0.0%	0.0%
4	A5 - EAST OF A483 TOWARDS SHREWSBURY	20864	1401	0	0	20864	1401	0.0%	0.0%
5	A483 - FROM A495 TO A5	13504	1138	12	5	13516	1143	0.1%	0.4%
6	A483 - FROM A458 TO A495	9116	962	12	5	9128	967	0.1%	0.5%
7	A458 - FROM A483 TO SHREWSBURY - EAST OF WELSHPOOL	8446	704	14	6	8460	710	0.2%	0.8%
8	A483 - BETWEEN A458/A483 AND WELSHPOOL STATION	15140	1152	16	6	15156	1159	0.1%	0.6%
9	A458 - From A483 To B4392 - WELSHPOOL CENTRE	4823	268	31	13	4854	280	0.6%	4.8%
10	A458 - From B4392 To A495	4532	204	41	17	4573	221	0.9%	8.4%
11	A495 - FROM A458 TO A483, NORTH OF WELSHPOOL	4058	238	14	6	4071	243	0.3%	2.4%
12	A458 - FROM A495 TO B4395	4749	169	55	23	4804	192	1.2%	13.4%
13	A458 - FROM B4395 to A470	2764	118	58	24	2822	142	2.1%	20.2%
14	A483 - FROM WELSHPOOL TO NEWTOWN A489	10523	1263	16	6	10538	1269	0.1%	0.5%
15	A483 - FROM A489 TO A483 - NEWTOWN CENTRE	17344	1488	16	6	17359	1494	0.1%	0.4%
16	A489 - FROM A483 TO A470	8241	608	0	0	8241	608	0.0%	0.0%
17	A470 - BETWEEN A489 AND TALERDDIG	3644	435	0	0	3644	435	0.0%	0.0%
18	A470 - BETWEEN TALERDDIG AND CEMMAES	2207	259	0	0	2207	259	0.0%	0.0%
19	A470 - BETWEEN CEMMAES AND A458	2511	152	3	1	2514	153	0.1%	0.8%
21	A470 - FROM A489 TO B4518 LLANIDLOES	6518	532	0	0	6518	532	0.0%	0.0%
22	A489 - BETWEEN A483 NEWTOWN AND KERRY	2635	150	0	0	2635	150	0.0%	0.0%
24	A483 - BETWEEN A483/A489 IN NEWTOWN AND DOLFOR	2440	240	0	0	2440	240	0.0%	0.0%
25	A483 - FROM DOLFOR TO B4356	2874	163	0	0	2874	163	0.0%	0.0%
26	A483 - FROM B4356 TO A44	3207	186	0	0	3207	186	0.0%	0.0%
27	A44 - FROM A483 TO A488 CROSSGATES EAST	4014	233	0	0	4014	233	0.0%	0.0%
28	A44 - FROM A483 TO A470 - CROSSGATES WEST	1923	116	0	0	1923	116	0.0%	0.0%
29	A483 - FROM A44 TO A4081 - LLANDRINDOD WELLS	7728	318	0	0	7728	318	0.0%	0.0%
30	A483 - FROM A4081 TO A470 - LLANDRINDOD WELLS	8540	284	0	0	8540	284	0.0%	0.0%
31	B4392 - From A458 to A483 N of Welshpool	1534	153	10	4	1544	157	0.7%	2.8%
32	A470 - From A458 to Dolgellau	2233	85	0	0	2233	85	0.0%	0.0%
33	A489 - From A470 to Machynlleth	3363	166	0	0	3363	166	0.0%	0.0%

Aug-21

ALL TRAFFIC IS TWO WAY DAILY FLOWS, ON MONTHLY TIME PERIODS

LINK INFORMATION		BASE NETWORK FLOWS		STMP FLOWS (BASE + DISTRIBUTED)		TOTAL FLOWS		% IMPACT	
LINK	LOCATION	AADT	HGV	AADT	HGV	AADT	HGV	AADT	HGV
1	A483 - FROM A5 TO A539 SOUTH OF WREXHAM	26702	2206	0	0	26702	2206	0.0%	0.0%
2	A5 - FROM A5 CHIRK TO A495 NORTH OF OSWESTRY	26417	2139	0	0	26417	2139	0.0%	0.0%
3	A5 - BETWEEN A483 & A495, EAST OF OSWESTRY	27467	2553	0	0	27467	2553	0.0%	0.0%
4	A5 - EAST OF A483 TOWARDS SHREWSBURY	20864	1401	0	0	20864	1401	0.0%	0.0%
5	A483 - FROM A495 TO A5	13504	1138	12	5	13516	1143	0.1%	0.4%
6	A483 - FROM A458 TO A495	9116	962	12	5	9128	967	0.1%	0.5%
7	A458 - FROM A483 TO SHREWSBURY - EAST OF WELSHPOOL	8446	704	14	6	8460	710	0.2%	0.8%
8	A483 - BETWEEN A458/A483 AND WELSHPOOL STATION	15140	1152	16	6	15156	1159	0.1%	0.6%
9	A458 - From A483 To B4392 - WELSHPOOL CENTRE	4823	268	31	13	4854	280	0.6%	4.8%
10	A458 - From B4392 To A495	4532	204	41	17	4573	221	0.9%	8.4%
11	A495 - FROM A458 TO A483, NORTH OF WELSHPOOL	4058	238	14	6	4071	243	0.3%	2.4%
12	A458 - FROM A495 TO B4395	4749	169	55	23	4804	192	1.2%	13.4%
13	A458 - FROM B4395 to A470	2764	118	58	24	2822	142	2.1%	20.2%
14	A483 - FROM WELSHPOOL TO NEWTOWN A489	10523	1263	16	6	10538	1269	0.1%	0.5%
15	A483 - FROM A489 TO A483 - NEWTOWN CENTRE	17344	1488	16	6	17359	1494	0.1%	0.4%
16	A489 - FROM A483 TO A470	8241	608	0	0	8241	608	0.0%	0.0%
17	A470 - BETWEEN A489 AND TALERDDIG	3644	435	0	0	3644	435	0.0%	0.0%
18	A470 - BETWEEN TALERDDIG AND CEMMAES	2207	259	0	0	2207	259	0.0%	0.0%
19	A470 - BETWEEN CEMMAES AND A458	2511	152	3	1	2514	153	0.1%	0.8%
21	A470 - FROM A489 TO B4518 LLANIDLOES	6518	532	0	0	6518	532	0.0%	0.0%
22	A489 - BETWEEN A483 NEWTOWN AND KERRY	2635	150	0	0	2635	150	0.0%	0.0%
24	A483 - BETWEEN A483/A489 IN NEWTOWN AND DOLFOR	2440	240	0	0	2440	240	0.0%	0.0%
25	A483 - FROM DOLFOR TO B4356	2874	163	0	0	2874	163	0.0%	0.0%
26	A483 - FROM B4356 TO A44	3207	186	0	0	3207	186	0.0%	0.0%
27	A44 - FROM A483 TO A488 CROSSGATES EAST	4014	233	0	0	4014	233	0.0%	0.0%
28	A44 - FROM A483 TO A470 - CROSSGATES WEST	1923	116	0	0	1923	116	0.0%	0.0%
29	A483 - FROM A44 TO A4081 - LLANDRINDOD WELLS	7728	318	0	0	7728	318	0.0%	0.0%
30	A483 - FROM A4081 TO A470 - LLANDRINDOD WELLS	8540	284	0	0	8540	284	0.0%	0.0%
31	B4392 - From A458 to A483 N of Welshpool	1534	153	10	4	1544	157	0.7%	2.8%
32	A470 - From A458 to Dolgellau	2233	85	0	0	2233	85	0.0%	0.0%
33	A489 - From A470 to Machynlleth	3363	166	0	0	3363	166	0.0%	0.0%

Sep-21

ALL TRAFFIC IS TWO WAY DAILY FLOWS, ON MONTHLY TIME PERIODS

LINK INFORMATION		BASE NETWORK FLOWS		STMP FLOWS (BASE + DISTRIBUTED)		TOTAL FLOWS		% IMPACT	
LINK	LOCATION	AADT	HGV	AADT	HGV	AADT	HGV	AADT	HGV
1	A483 - FROM A5 TO A539 SOUTH OF WREXHAM	26702	2206	0	0	26702	2206	0.0%	0.0%
2	A5 - FROM A5 CHIRK TO A495 NORTH OF OSWESTRY	26417	2139	0	0	26417	2139	0.0%	0.0%
3	A5 - BETWEEN A483 & A495, EAST OF OSWESTRY	27467	2553	0	0	27467	2553	0.0%	0.0%
4	A5 - EAST OF A483 TOWARDS SHREWSBURY	20864	1401	0	0	20864	1401	0.0%	0.0%
5	A483 - FROM A495 TO A5	13504	1138	12	5	13516	1143	0.1%	0.4%
6	A483 - FROM A458 TO A495	9116	962	12	5	9128	967	0.1%	0.5%
7	A458 - FROM A483 TO SHREWSBURY - EAST OF WELSHPOOL	8446	704	14	6	8460	710	0.2%	0.8%
8	A483 - BETWEEN A458/A483 AND WELSHPOOL STATION	15140	1152	16	6	15156	1159	0.1%	0.6%
9	A458 - From A483 To B4392 - WELSHPOOL CENTRE	4823	268	31	13	4854	280	0.6%	4.8%
10	A458 - From B4392 To A495	4532	204	41	17	4573	221	0.9%	8.4%
11	A495 - FROM A458 TO A483, NORTH OF WELSHPOOL	4058	238	14	6	4071	243	0.3%	2.4%
12	A458 - FROM A495 TO B4395	4749	169	55	23	4804	192	1.2%	13.4%
13	A458 - FROM B4395 to A470	2764	118	58	24	2822	142	2.1%	20.2%
14	A483 - FROM WELSHPOOL TO NEWTOWN A489	10523	1263	16	6	10538	1269	0.1%	0.5%
15	A483 - FROM A489 TO A483 - NEWTOWN CENTRE	17344	1488	16	6	17359	1494	0.1%	0.4%
16	A489 - FROM A483 TO A470	8241	608	0	0	8241	608	0.0%	0.0%
17	A470 - BETWEEN A489 AND TALERDDIG	3644	435	0	0	3644	435	0.0%	0.0%
18	A470 - BETWEEN TALERDDIG AND CEMMAES	2207	259	0	0	2207	259	0.0%	0.0%
19	A470 - BETWEEN CEMMAES AND A458	2511	152	3	1	2514	153	0.1%	0.8%
21	A470 - FROM A489 TO B4518 LLANIDLOES	6518	532	0	0	6518	532	0.0%	0.0%
22	A489 - BETWEEN A483 NEWTOWN AND KERRY	2635	150	0	0	2635	150	0.0%	0.0%
24	A483 - BETWEEN A483/A489 IN NEWTOWN AND DOLFOR	2440	240	0	0	2440	240	0.0%	0.0%
25	A483 - FROM DOLFOR TO B4356	2874	163	0	0	2874	163	0.0%	0.0%
26	A483 - FROM B4356 TO A44	3207	186	0	0	3207	186	0.0%	0.0%
27	A44 - FROM A483 TO A488 CROSSGATES EAST	4014	233	0	0	4014	233	0.0%	0.0%
28	A44 - FROM A483 TO A470 - CROSSGATES WEST	1923	116	0	0	1923	116	0.0%	0.0%
29	A483 - FROM A44 TO A4081 - LLANDRINDOD WELLS	7728	318	0	0	7728	318	0.0%	0.0%
30	A483 - FROM A4081 TO A470 - LLANDRINDOD WELLS	8540	284	0	0	8540	284	0.0%	0.0%
31	B4392 - From A458 to A483 N of Welshpool	1534	153	10	4	1544	157	0.7%	2.8%
32	A470 - From A458 to Dolgellau	2233	85	0	0	2233	85	0.0%	0.0%
33	A489 - From A470 to Machynlleth	3363	166	0	0	3363	166	0.0%	0.0%

Oct-21

ALL TRAFFIC IS TWO WAY DAILY FLOWS, ON MONTHLY TIME PERIODS

LINK INFORMATION		BASE NETWORK FLOWS		STMP FLOWS (BASE + DISTRIBUTED)		TOTAL FLOWS		% IMPACT	
LINK	LOCATION	AADT	HGV	AADT	HGV	AADT	HGV	AADT	HGV
1	A483 - FROM A5 TO A539 SOUTH OF WREXHAM	26702	2206	0	0	26702	2206	0.0%	0.0%
2	A5 - FROM A5 CHIRK TO A495 NORTH OF OSWESTRY	26417	2139	0	0	26417	2139	0.0%	0.0%
3	A5 - BETWEEN A483 & A495, EAST OF OSWESTRY	27467	2553	0	0	27467	2553	0.0%	0.0%
4	A5 - EAST OF A483 TOWARDS SHREWSBURY	20864	1401	0	0	20864	1401	0.0%	0.0%
5	A483 - FROM A495 TO A5	13504	1138	11	5	13516	1143	0.1%	0.4%
6	A483 - FROM A458 TO A495	9116	962	11	5	9128	967	0.1%	0.5%
7	A458 - FROM A483 TO SHREWSBURY - EAST OF WELSHPOOL	8446	704	14	5	8459	709	0.2%	0.8%
8	A483 - BETWEEN A458/A483 AND WELSHPOOL STATION	15140	1152	15	6	15155	1158	0.1%	0.5%
9	A458 - From A483 To B4392 - WELSHPOOL CENTRE	4823	268	30	12	4853	280	0.6%	4.5%
10	A458 - From B4392 To A495	4532	204	40	16	4572	219	0.9%	7.8%
11	A495 - FROM A458 TO A483, NORTH OF WELSHPOOL	4058	238	13	5	4071	243	0.3%	2.2%
12	A458 - FROM A495 TO B4395	4749	169	53	21	4802	190	1.1%	12.5%
13	A458 - FROM B4395 to A470	2764	118	56	22	2820	141	2.0%	18.8%
14	A483 - FROM WELSHPOOL TO NEWTOWN A489	10523	1263	15	6	10538	1269	0.1%	0.5%
15	A483 - FROM A489 TO A483 - NEWTOWN CENTRE	17344	1488	15	6	17359	1494	0.1%	0.4%
16	A489 - FROM A483 TO A470	8241	608	0	0	8241	608	0.0%	0.0%
17	A470 - BETWEEN A489 AND TALERDDIG	3644	435	0	0	3644	435	0.0%	0.0%
18	A470 - BETWEEN TALERDDIG AND CEMMAES	2207	259	0	0	2207	259	0.0%	0.0%
19	A470 - BETWEEN CEMMAES AND A458	2511	152	3	1	2514	153	0.1%	0.7%
21	A470 - FROM A489 TO B4518 LLANIDLOES	6518	532	0	0	6518	532	0.0%	0.0%
22	A489 - BETWEEN A483 NEWTOWN AND KERRY	2635	150	0	0	2635	150	0.0%	0.0%
24	A483 - BETWEEN A483/A489 IN NEWTOWN AND DOLFOR	2440	240	0	0	2440	240	0.0%	0.0%
25	A483 - FROM DOLFOR TO B4356	2874	163	0	0	2874	163	0.0%	0.0%
26	A483 - FROM B4356 TO A44	3207	186	0	0	3207	186	0.0%	0.0%
27	A44 - FROM A483 TO A488 CROSSGATES EAST	4014	233	0	0	4014	233	0.0%	0.0%
28	A44 - FROM A483 TO A470 - CROSSGATES WEST	1923	116	0	0	1923	116	0.0%	0.0%
29	A483 - FROM A44 TO A4081 - LLANDRINDOD WELLS	7728	318	0	0	7728	318	0.0%	0.0%
30	A483 - FROM A4081 TO A470 - LLANDRINDOD WELLS	8540	284	0	0	8540	284	0.0%	0.0%
31	B4392 - From A458 to A483 N of Welshpool	1534	153	10	4	1544	157	0.7%	2.6%
32	A470 - From A458 to Dolgellau	2233	85	0	0	2233	85	0.0%	0.0%
33	A489 - From A470 to Machynlleth	3363	166	0	0	3363	166	0.0%	0.0%

Nov-21

ALL TRAFFIC IS TWO WAY DAILY FLOWS, ON MONTHLY TIME PERIODS

LINK INFORMATION		BASE NETWORK FLOWS		STMP FLOWS (BASE + DISTRIBUTED)		TOTAL FLOWS		% IMPACT	
LINK	LOCATION	AADT	HGV	AADT	HGV	AADT	HGV	AADT	HGV
1	A483 - FROM A5 TO A539 SOUTH OF WREXHAM	26702	2206	0	0	26702	2206	0.0%	0.0%
2	A5 - FROM A5 CHIRK TO A495 NORTH OF OSWESTRY	26417	2139	0	0	26417	2139	0.0%	0.0%
3	A5 - BETWEEN A483 & A495, EAST OF OSWESTRY	27467	2553	0	0	27467	2553	0.0%	0.0%
4	A5 - EAST OF A483 TOWARDS SHREWSBURY	20864	1401	0	0	20864	1401	0.0%	0.0%
5	A483 - FROM A495 TO A5	13504	1138	11	5	13516	1143	0.1%	0.4%
6	A483 - FROM A458 TO A495	9116	962	11	5	9128	967	0.1%	0.5%
7	A458 - FROM A483 TO SHREWSBURY - EAST OF WELSHPOOL	8446	704	14	5	8459	709	0.2%	0.8%
8	A483 - BETWEEN A458/A483 AND WELSHPOOL STATION	15140	1152	15	6	15155	1158	0.1%	0.5%
9	A458 - From A483 To B4392 - WELSHPOOL CENTRE	4823	268	30	12	4853	280	0.6%	4.5%
10	A458 - From B4392 To A495	4532	204	40	16	4572	219	0.9%	7.8%
11	A495 - FROM A458 TO A483, NORTH OF WELSHPOOL	4058	238	13	5	4071	243	0.3%	2.2%
12	A458 - FROM A495 TO B4395	4749	169	53	21	4802	190	1.1%	12.5%
13	A458 - FROM B4395 to A470	2764	118	56	22	2820	141	2.0%	18.8%
14	A483 - FROM WELSHPOOL TO NEWTOWN A489	10523	1263	15	6	10538	1269	0.1%	0.5%
15	A483 - FROM A489 TO A483 - NEWTOWN CENTRE	17344	1488	15	6	17359	1494	0.1%	0.4%
16	A489 - FROM A483 TO A470	8241	608	0	0	8241	608	0.0%	0.0%
17	A470 - BETWEEN A489 AND TALERDDIG	3644	435	0	0	3644	435	0.0%	0.0%
18	A470 - BETWEEN TALERDDIG AND CEMMAES	2207	259	0	0	2207	259	0.0%	0.0%
19	A470 - BETWEEN CEMMAES AND A458	2511	152	3	1	2514	153	0.1%	0.7%
21	A470 - FROM A489 TO B4518 LLANIDLOES	6518	532	0	0	6518	532	0.0%	0.0%
22	A489 - BETWEEN A483 NEWTOWN AND KERRY	2635	150	0	0	2635	150	0.0%	0.0%
24	A483 - BETWEEN A483/A489 IN NEWTOWN AND DOLFOR	2440	240	0	0	2440	240	0.0%	0.0%
25	A483 - FROM DOLFOR TO B4356	2874	163	0	0	2874	163	0.0%	0.0%
26	A483 - FROM B4356 TO A44	3207	186	0	0	3207	186	0.0%	0.0%
27	A44 - FROM A483 TO A488 CROSSGATES EAST	4014	233	0	0	4014	233	0.0%	0.0%
28	A44 - FROM A483 TO A470 - CROSSGATES WEST	1923	116	0	0	1923	116	0.0%	0.0%
29	A483 - FROM A44 TO A4081 - LLANDRINDOD WELLS	7728	318	0	0	7728	318	0.0%	0.0%
30	A483 - FROM A4081 TO A470 - LLANDRINDOD WELLS	8540	284	0	0	8540	284	0.0%	0.0%
31	B4392 - From A458 to A483 N of Welshpool	1534	153	10	4	1544	157	0.7%	2.6%
32	A470 - From A458 to Dolgellau	2233	85	0	0	2233	85	0.0%	0.0%
33	A489 - From A470 to Machynlleth	3363	166	0	0	3363	166	0.0%	0.0%

Dec-21

ALL TRAFFIC IS TWO WAY DAILY FLOWS, ON MONTHLY TIME PERIODS

LINK INFORMATION		BASE NETWORK FLOWS		STMP FLOWS (BASE + DISTRIBUTED)		TOTAL FLOWS		% IMPACT	
LINK	LOCATION	AADT	HGV	AADT	HGV	AADT	HGV	AADT	HGV
1	A483 - FROM A5 TO A539 SOUTH OF WREXHAM	26702	2206	0	0	26702	2206	0.0%	0.0%
2	A5 - FROM A5 CHIRK TO A495 NORTH OF OSWESTRY	26417	2139	0	0	26417	2139	0.0%	0.0%
3	A5 - BETWEEN A483 & A495, EAST OF OSWESTRY	27467	2553	0	0	27467	2553	0.0%	0.0%
4	A5 - EAST OF A483 TOWARDS SHREWSBURY	20864	1401	0	0	20864	1401	0.0%	0.0%
5	A483 - FROM A495 TO A5	13504	1138	11	5	13516	1143	0.1%	0.4%
6	A483 - FROM A458 TO A495	9116	962	11	5	9128	967	0.1%	0.5%
7	A458 - FROM A483 TO SHREWSBURY - EAST OF WELSHPOOL	8446	704	14	5	8459	709	0.2%	0.8%
8	A483 - BETWEEN A458/A483 AND WELSHPOOL STATION	15140	1152	15	6	15155	1158	0.1%	0.5%
9	A458 - From A483 To B4392 - WELSHPOOL CENTRE	4823	268	30	12	4853	280	0.6%	4.5%
10	A458 - From B4392 To A495	4532	204	40	16	4572	219	0.9%	7.8%
11	A495 - FROM A458 TO A483, NORTH OF WELSHPOOL	4058	238	13	5	4071	243	0.3%	2.2%
12	A458 - FROM A495 TO B4395	4749	169	53	21	4802	190	1.1%	12.5%
13	A458 - FROM B4395 to A470	2764	118	56	22	2820	141	2.0%	18.8%
14	A483 - FROM WELSHPOOL TO NEWTOWN A489	10523	1263	15	6	10538	1269	0.1%	0.5%
15	A483 - FROM A489 TO A483 - NEWTOWN CENTRE	17344	1488	15	6	17359	1494	0.1%	0.4%
16	A489 - FROM A483 TO A470	8241	608	0	0	8241	608	0.0%	0.0%
17	A470 - BETWEEN A489 AND TALERDDIG	3644	435	0	0	3644	435	0.0%	0.0%
18	A470 - BETWEEN TALERDDIG AND CEMMAES	2207	259	0	0	2207	259	0.0%	0.0%
19	A470 - BETWEEN CEMMAES AND A458	2511	152	3	1	2514	153	0.1%	0.7%
21	A470 - FROM A489 TO B4518 LLANIDLOES	6518	532	0	0	6518	532	0.0%	0.0%
22	A489 - BETWEEN A483 NEWTOWN AND KERRY	2635	150	0	0	2635	150	0.0%	0.0%
24	A483 - BETWEEN A483/A489 IN NEWTOWN AND DOLFOR	2440	240	0	0	2440	240	0.0%	0.0%
25	A483 - FROM DOLFOR TO B4356	2874	163	0	0	2874	163	0.0%	0.0%
26	A483 - FROM B4356 TO A44	3207	186	0	0	3207	186	0.0%	0.0%
27	A44 - FROM A483 TO A488 CROSSGATES EAST	4014	233	0	0	4014	233	0.0%	0.0%
28	A44 - FROM A483 TO A470 - CROSSGATES WEST	1923	116	0	0	1923	116	0.0%	0.0%
29	A483 - FROM A44 TO A4081 - LLANDRINDOD WELLS	7728	318	0	0	7728	318	0.0%	0.0%
30	A483 - FROM A4081 TO A470 - LLANDRINDOD WELLS	8540	284	0	0	8540	284	0.0%	0.0%
31	B4392 - From A458 to A483 N of Welshpool	1534	153	10	4	1544	157	0.7%	2.6%
32	A470 - From A458 to Dolgellau	2233	85	0	0	2233	85	0.0%	0.0%
33	A489 - From A470 to Machynlleth	3363	166	0	0	3363	166	0.0%	0.0%

Jan-22

ALL TRAFFIC IS TWO WAY DAILY FLOWS, ON MONTHLY TIME PERIODS

LINK INFORMATION		BASE NETWORK FLOWS		STMP FLOWS (BASE + DISTRIBUTED)		TOTAL FLOWS		% IMPACT	
LINK	LOCATION	AADT	HGV	AADT	HGV	AADT	HGV	AADT	HGV
1	A483 - FROM A5 TO A539 SOUTH OF WREXHAM	26979	2228	0	0	26979	2228	0.0%	0.0%
2	A5 - FROM A5 CHIRK TO A495 NORTH OF OSWESTRY	26691	2161	0	0	26691	2161	0.0%	0.0%
3	A5 - BETWEEN A483 & A495, EAST OF OSWESTRY	27896	2593	0	0	27896	2593	0.0%	0.0%
4	A5 - EAST OF A483 TOWARDS SHREWSBURY	21190	1423	0	0	21190	1423	0.0%	0.0%
5	A483 - FROM A495 TO A5	13715	1156	12	4	13727	1161	0.1%	0.4%
6	A483 - FROM A458 TO A495	9187	970	12	4	9199	974	0.1%	0.5%
7	A458 - FROM A483 TO SHREWSBURY - EAST OF WELSHPOOL	8511	710	14	5	8525	715	0.2%	0.7%
8	A483 - BETWEEN A458/A483 AND WELSHPOOL STATION	15257	1161	16	6	15273	1167	0.1%	0.5%
9	A458 - From A483 To B4392 - WELSHPOOL CENTRE	4860	270	31	12	4891	281	0.6%	4.3%
10	A458 - From B4392 To A495	4567	205	41	15	4608	220	0.9%	7.5%
11	A495 - FROM A458 TO A483, NORTH OF WELSHPOOL	4091	240	14	5	4105	245	0.3%	2.1%
12	A458 - FROM A495 TO B4395	4788	170	55	20	4843	191	1.2%	12.0%
13	A458 - FROM B4395 to A470	2786	119	58	21	2844	141	2.1%	18.0%
14	A483 - FROM WELSHPOOL TO NEWTOWN A489	10591	1271	16	6	10607	1277	0.1%	0.5%
15	A483 - FROM A489 TO A483 - NEWTOWN CENTRE	17456	1497	16	6	17472	1503	0.1%	0.4%
16	A489 - FROM A483 TO A470	8295	612	0	0	8295	612	0.0%	0.0%
17	A470 - BETWEEN A489 AND TALERDDIG	3674	439	0	0	3674	439	0.0%	0.0%
18	A470 - BETWEEN TALERDDIG AND CEMMAES	2225	261	0	0	2225	261	0.0%	0.0%
19	A470 - BETWEEN CEMMAES AND A458	2532	153	3	1	2535	154	0.1%	0.7%
21	A470 - FROM A489 TO B4518 LLANIDLOES	6571	536	0	0	6571	536	0.0%	0.0%
22	A489 - BETWEEN A483 NEWTOWN AND KERRY	2652	151	0	0	2652	151	0.0%	0.0%
24	A483 - BETWEEN A483/A489 IN NEWTOWN AND DOLFOR	2456	242	0	0	2456	242	0.0%	0.0%
25	A483 - FROM DOLFOR TO B4356	2898	164	0	0	2898	164	0.0%	0.0%
26	A483 - FROM B4356 TO A44	3234	187	0	0	3234	187	0.0%	0.0%
27	A44 - FROM A483 TO A488 CROSSGATES EAST	4047	235	0	0	4047	235	0.0%	0.0%
28	A44 - FROM A483 TO A470 - CROSSGATES WEST	1939	117	0	0	1939	117	0.0%	0.0%
29	A483 - FROM A44 TO A4081 - LLANDRINDOD WELLS	7791	320	0	0	7791	320	0.0%	0.0%
30	A483 - FROM A4081 TO A470 - LLANDRINDOD WELLS	8609	286	0	0	8609	286	0.0%	0.0%
31	B4392 - From A458 to A483 N of Welshpool	1547	154	10	4	1557	158	0.7%	2.5%
32	A470 - From A458 to Dolgellau	2252	85	0	0	2252	85	0.0%	0.0%
33	A489 - From A470 to Machynlleth	3390	167	0	0	3390	167	0.0%	0.0%

Feb-22

ALL TRAFFIC IS TWO WAY DAILY FLOWS, ON MONTHLY TIME PERIODS

LINK INFORMATION		BASE NETWORK FLOWS		STMP FLOWS (BASE + DISTRIBUTED)		TOTAL FLOWS		% IMPACT	
LINK	LOCATION	AADT	HGV	AADT	HGV	AADT	HGV	AADT	HGV
1	A483 - FROM A5 TO A539 SOUTH OF WREXHAM	26979	2228	0	0	26979	2228	0.0%	0.0%
2	A5 - FROM A5 CHIRK TO A495 NORTH OF OSWESTRY	26691	2161	0	0	26691	2161	0.0%	0.0%
3	A5 - BETWEEN A483 & A495, EAST OF OSWESTRY	27896	2593	0	0	27896	2593	0.0%	0.0%
4	A5 - EAST OF A483 TOWARDS SHREWSBURY	21190	1423	0	0	21190	1423	0.0%	0.0%
5	A483 - FROM A495 TO A5	13715	1156	12	4	13727	1161	0.1%	0.4%
6	A483 - FROM A458 TO A495	9187	970	12	4	9199	974	0.1%	0.5%
7	A458 - FROM A483 TO SHREWSBURY - EAST OF WELSHPOOL	8511	710	14	5	8525	715	0.2%	0.7%
8	A483 - BETWEEN A458/A483 AND WELSHPOOL STATION	15257	1161	16	6	15273	1167	0.1%	0.5%
9	A458 - From A483 To B4392 - WELSHPOOL CENTRE	4860	270	31	12	4891	281	0.6%	4.3%
10	A458 - From B4392 To A495	4567	205	41	15	4608	220	0.9%	7.5%
11	A495 - FROM A458 TO A483, NORTH OF WELSHPOOL	4091	240	14	5	4105	245	0.3%	2.1%
12	A458 - FROM A495 TO B4395	4788	170	55	20	4843	191	1.2%	12.0%
13	A458 - FROM B4395 to A470	2786	119	58	21	2844	141	2.1%	18.0%
14	A483 - FROM WELSHPOOL TO NEWTOWN A489	10591	1271	16	6	10607	1277	0.1%	0.5%
15	A483 - FROM A489 TO A483 - NEWTOWN CENTRE	17456	1497	16	6	17472	1503	0.1%	0.4%
16	A489 - FROM A483 TO A470	8295	612	0	0	8295	612	0.0%	0.0%
17	A470 - BETWEEN A489 AND TALERDDIG	3674	439	0	0	3674	439	0.0%	0.0%
18	A470 - BETWEEN TALERDDIG AND CEMMAES	2225	261	0	0	2225	261	0.0%	0.0%
19	A470 - BETWEEN CEMMAES AND A458	2532	153	3	1	2535	154	0.1%	0.7%
21	A470 - FROM A489 TO B4518 LLANIDLOES	6571	536	0	0	6571	536	0.0%	0.0%
22	A489 - BETWEEN A483 NEWTOWN AND KERRY	2652	151	0	0	2652	151	0.0%	0.0%
24	A483 - BETWEEN A483/A489 IN NEWTOWN AND DOLFOR	2456	242	0	0	2456	242	0.0%	0.0%
25	A483 - FROM DOLFOR TO B4356	2898	164	0	0	2898	164	0.0%	0.0%
26	A483 - FROM B4356 TO A44	3234	187	0	0	3234	187	0.0%	0.0%
27	A44 - FROM A483 TO A488 CROSSGATES EAST	4047	235	0	0	4047	235	0.0%	0.0%
28	A44 - FROM A483 TO A470 - CROSSGATES WEST	1939	117	0	0	1939	117	0.0%	0.0%
29	A483 - FROM A44 TO A4081 - LLANDRINDOD WELLS	7791	320	0	0	7791	320	0.0%	0.0%
30	A483 - FROM A4081 TO A470 - LLANDRINDOD WELLS	8609	286	0	0	8609	286	0.0%	0.0%
31	B4392 - From A458 to A483 N of Welshpool	1547	154	10	4	1557	158	0.7%	2.5%
32	A470 - From A458 to Dolgellau	2252	85	0	0	2252	85	0.0%	0.0%
33	A489 - From A470 to Machynlleth	3390	167	0	0	3390	167	0.0%	0.0%

Mar-22

ALL TRAFFIC IS TWO WAY DAILY FLOWS, ON MONTHLY TIME PERIODS

LINK INFORMATION		BASE NETWORK FLOWS		STMP FLOWS (BASE + DISTRIBUTED)		TOTAL FLOWS		% IMPACT	
LINK	LOCATION	AADT	HGV	AADT	HGV	AADT	HGV	AADT	HGV
1	A483 - FROM A5 TO A539 SOUTH OF WREXHAM	26979	2228	0	0	26979	2228	0.0%	0.0%
2	A5 - FROM A5 CHIRK TO A495 NORTH OF OSWESTRY	26691	2161	0	0	26691	2161	0.0%	0.0%
3	A5 - BETWEEN A483 & A495, EAST OF OSWESTRY	27896	2593	0	0	27896	2593	0.0%	0.0%
4	A5 - EAST OF A483 TOWARDS SHREWSBURY	21190	1423	0	0	21190	1423	0.0%	0.0%
5	A483 - FROM A495 TO A5	13715	1156	12	4	13727	1161	0.1%	0.4%
6	A483 - FROM A458 TO A495	9187	970	12	4	9199	974	0.1%	0.5%
7	A458 - FROM A483 TO SHREWSBURY - EAST OF WELSHPOOL	8511	710	14	5	8525	715	0.2%	0.7%
8	A483 - BETWEEN A458/A483 AND WELSHPOOL STATION	15257	1161	16	6	15273	1167	0.1%	0.5%
9	A458 - From A483 To B4392 - WELSHPOOL CENTRE	4860	270	31	12	4891	281	0.6%	4.3%
10	A458 - From B4392 To A495	4567	205	41	15	4608	220	0.9%	7.5%
11	A495 - FROM A458 TO A483, NORTH OF WELSHPOOL	4091	240	14	5	4105	245	0.3%	2.1%
12	A458 - FROM A495 TO B4395	4788	170	55	20	4843	191	1.2%	12.0%
13	A458 - FROM B4395 to A470	2786	119	58	21	2844	141	2.1%	18.0%
14	A483 - FROM WELSHPOOL TO NEWTOWN A489	10591	1271	16	6	10607	1277	0.1%	0.5%
15	A483 - FROM A489 TO A483 - NEWTOWN CENTRE	17456	1497	16	6	17472	1503	0.1%	0.4%
16	A489 - FROM A483 TO A470	8295	612	0	0	8295	612	0.0%	0.0%
17	A470 - BETWEEN A489 AND TALERDDIG	3674	439	0	0	3674	439	0.0%	0.0%
18	A470 - BETWEEN TALERDDIG AND CEMMAES	2225	261	0	0	2225	261	0.0%	0.0%
19	A470 - BETWEEN CEMMAES AND A458	2532	153	3	1	2535	154	0.1%	0.7%
21	A470 - FROM A489 TO B4518 LLANIDLOES	6571	536	0	0	6571	536	0.0%	0.0%
22	A489 - BETWEEN A483 NEWTOWN AND KERRY	2652	151	0	0	2652	151	0.0%	0.0%
24	A483 - BETWEEN A483/A489 IN NEWTOWN AND DOLFOR	2456	242	0	0	2456	242	0.0%	0.0%
25	A483 - FROM DOLFOR TO B4356	2898	164	0	0	2898	164	0.0%	0.0%
26	A483 - FROM B4356 TO A44	3234	187	0	0	3234	187	0.0%	0.0%
27	A44 - FROM A483 TO A488 CROSSGATES EAST	4047	235	0	0	4047	235	0.0%	0.0%
28	A44 - FROM A483 TO A470 - CROSSGATES WEST	1939	117	0	0	1939	117	0.0%	0.0%
29	A483 - FROM A44 TO A4081 - LLANDRINDOD WELLS	7791	320	0	0	7791	320	0.0%	0.0%
30	A483 - FROM A4081 TO A470 - LLANDRINDOD WELLS	8609	286	0	0	8609	286	0.0%	0.0%
31	B4392 - From A458 to A483 N of Welshpool	1547	154	10	4	1557	158	0.7%	2.5%
32	A470 - From A458 to Dolgellau	2252	85	0	0	2252	85	0.0%	0.0%
33	A489 - From A470 to Machynlleth	3390	167	0	0	3390	167	0.0%	0.0%

Apr-22

ALL TRAFFIC IS TWO WAY DAILY FLOWS, ON MONTHLY TIME PERIODS

LINK INFORMATION		BASE NETWORK FLOWS		STMP FLOWS (BASE + DISTRIBUTED)		TOTAL FLOWS		% IMPACT	
LINK	LOCATION	AADT	HGV	AADT	HGV	AADT	HGV	AADT	HGV
1	A483 - FROM A5 TO A539 SOUTH OF WREXHAM	26979	2228	0	0	26979	2228	0.0%	0.0%
2	A5 - FROM A5 CHIRK TO A495 NORTH OF OSWESTRY	26691	2161	0	0	26691	2161	0.0%	0.0%
3	A5 - BETWEEN A483 & A495, EAST OF OSWESTRY	27896	2593	0	0	27896	2593	0.0%	0.0%
4	A5 - EAST OF A483 TOWARDS SHREWSBURY	21190	1423	0	0	21190	1423	0.0%	0.0%
5	A483 - FROM A495 TO A5	13715	1156	11	4	13726	1160	0.1%	0.4%
6	A483 - FROM A458 TO A495	9187	970	11	4	9198	974	0.1%	0.4%
7	A458 - FROM A483 TO SHREWSBURY - EAST OF WELSHPOOL	8511	710	13	5	8524	714	0.2%	0.7%
8	A483 - BETWEEN A458/A483 AND WELSHPOOL STATION	15257	1161	15	5	15272	1166	0.1%	0.5%
9	A458 - From A483 To B4392 - WELSHPOOL CENTRE	4860	270	29	11	4889	280	0.6%	4.0%
10	A458 - From B4392 To A495	4567	205	38	14	4605	219	0.8%	6.9%
11	A495 - FROM A458 TO A483, NORTH OF WELSHPOOL	4091	240	13	5	4104	244	0.3%	2.0%
12	A458 - FROM A495 TO B4395	4788	170	51	19	4839	189	1.1%	11.1%
13	A458 - FROM B4395 to A470	2786	119	54	20	2840	139	1.9%	16.7%
14	A483 - FROM WELSHPOOL TO NEWTOWN A489	10591	1271	15	5	10605	1276	0.1%	0.4%
15	A483 - FROM A489 TO A483 - NEWTOWN CENTRE	17456	1497	15	5	17471	1503	0.1%	0.4%
16	A489 - FROM A483 TO A470	8295	612	0	0	8295	612	0.0%	0.0%
17	A470 - BETWEEN A489 AND TALERDDIG	3674	439	0	0	3674	439	0.0%	0.0%
18	A470 - BETWEEN TALERDDIG AND CEMMAES	2225	261	0	0	2225	261	0.0%	0.0%
19	A470 - BETWEEN CEMMAES AND A458	2532	153	3	1	2534	154	0.1%	0.7%
21	A470 - FROM A489 TO B4518 LLANIDLOES	6571	536	0	0	6571	536	0.0%	0.0%
22	A489 - BETWEEN A483 NEWTOWN AND KERRY	2652	151	0	0	2652	151	0.0%	0.0%
24	A483 - BETWEEN A483/A489 IN NEWTOWN AND DOLFOR	2456	242	0	0	2456	242	0.0%	0.0%
25	A483 - FROM DOLFOR TO B4356	2898	164	0	0	2898	164	0.0%	0.0%
26	A483 - FROM B4356 TO A44	3234	187	0	0	3234	187	0.0%	0.0%
27	A44 - FROM A483 TO A488 CROSSGATES EAST	4047	235	0	0	4047	235	0.0%	0.0%
28	A44 - FROM A483 TO A470 - CROSSGATES WEST	1939	117	0	0	1939	117	0.0%	0.0%
29	A483 - FROM A44 TO A4081 - LLANDRINDOD WELLS	7791	320	0	0	7791	320	0.0%	0.0%
30	A483 - FROM A4081 TO A470 - LLANDRINDOD WELLS	8609	286	0	0	8609	286	0.0%	0.0%
31	B4392 - From A458 to A483 N of Welshpool	1547	154	10	4	1556	158	0.6%	2.3%
32	A470 - From A458 to Dolgellau	2252	85	0	0	2252	85	0.0%	0.0%
33	A489 - From A470 to Machynlleth	3390	167	0	0	3390	167	0.0%	0.0%

May-22

ALL TRAFFIC IS TWO WAY DAILY FLOWS, ON MONTHLY TIME PERIODS

LINK INFORMATION		BASE NETWORK FLOWS		STMP FLOWS (BASE + DISTRIBUTED)		TOTAL FLOWS		% IMPACT	
LINK	LOCATION	AADT	HGV	AADT	HGV	AADT	HGV	AADT	HGV
1	A483 - FROM A5 TO A539 SOUTH OF WREXHAM	26979	2228	0	0	26979	2228	0.0%	0.0%
2	A5 - FROM A5 CHIRK TO A495 NORTH OF OSWESTRY	26691	2161	0	0	26691	2161	0.0%	0.0%
3	A5 - BETWEEN A483 & A495, EAST OF OSWESTRY	27896	2593	0	0	27896	2593	0.0%	0.0%
4	A5 - EAST OF A483 TOWARDS SHREWSBURY	21190	1423	0	0	21190	1423	0.0%	0.0%
5	A483 - FROM A495 TO A5	13715	1156	11	4	13726	1160	0.1%	0.4%
6	A483 - FROM A458 TO A495	9187	970	11	4	9198	974	0.1%	0.4%
7	A458 - FROM A483 TO SHREWSBURY - EAST OF WELSHPOOL	8511	710	13	5	8524	714	0.2%	0.7%
8	A483 - BETWEEN A458/A483 AND WELSHPOOL STATION	15257	1161	15	5	15272	1166	0.1%	0.5%
9	A458 - From A483 To B4392 - WELSHPOOL CENTRE	4860	270	29	11	4889	280	0.6%	4.0%
10	A458 - From B4392 To A495	4567	205	38	14	4605	219	0.8%	6.9%
11	A495 - FROM A458 TO A483, NORTH OF WELSHPOOL	4091	240	13	5	4104	244	0.3%	2.0%
12	A458 - FROM A495 TO B4395	4788	170	51	19	4839	189	1.1%	11.1%
13	A458 - FROM B4395 to A470	2786	119	54	20	2840	139	1.9%	16.7%
14	A483 - FROM WELSHPOOL TO NEWTOWN A489	10591	1271	15	5	10605	1276	0.1%	0.4%
15	A483 - FROM A489 TO A483 - NEWTOWN CENTRE	17456	1497	15	5	17471	1503	0.1%	0.4%
16	A489 - FROM A483 TO A470	8295	612	0	0	8295	612	0.0%	0.0%
17	A470 - BETWEEN A489 AND TALERDDIG	3674	439	0	0	3674	439	0.0%	0.0%
18	A470 - BETWEEN TALERDDIG AND CEMMAES	2225	261	0	0	2225	261	0.0%	0.0%
19	A470 - BETWEEN CEMMAES AND A458	2532	153	3	1	2534	154	0.1%	0.7%
21	A470 - FROM A489 TO B4518 LLANIDLOES	6571	536	0	0	6571	536	0.0%	0.0%
22	A489 - BETWEEN A483 NEWTOWN AND KERRY	2652	151	0	0	2652	151	0.0%	0.0%
24	A483 - BETWEEN A483/A489 IN NEWTOWN AND DOLFOR	2456	242	0	0	2456	242	0.0%	0.0%
25	A483 - FROM DOLFOR TO B4356	2898	164	0	0	2898	164	0.0%	0.0%
26	A483 - FROM B4356 TO A44	3234	187	0	0	3234	187	0.0%	0.0%
27	A44 - FROM A483 TO A488 CROSSGATES EAST	4047	235	0	0	4047	235	0.0%	0.0%
28	A44 - FROM A483 TO A470 - CROSSGATES WEST	1939	117	0	0	1939	117	0.0%	0.0%
29	A483 - FROM A44 TO A4081 - LLANDRINDOD WELLS	7791	320	0	0	7791	320	0.0%	0.0%
30	A483 - FROM A4081 TO A470 - LLANDRINDOD WELLS	8609	286	0	0	8609	286	0.0%	0.0%
31	B4392 - From A458 to A483 N of Welshpool	1547	154	10	4	1556	158	0.6%	2.3%
32	A470 - From A458 to Dolgellau	2252	85	0	0	2252	85	0.0%	0.0%
33	A489 - From A470 to Machynlleth	3390	167	0	0	3390	167	0.0%	0.0%

Jun-22

ALL TRAFFIC IS TWO WAY DAILY FLOWS, ON MONTHLY TIME PERIODS

LINK INFORMATION		BASE NETWORK FLOWS		STMP FLOWS (BASE + DISTRIBUTED)		TOTAL FLOWS		% IMPACT	
LINK	LOCATION	AADT	HGV	AADT	HGV	AADT	HGV	AADT	HGV
1	A483 - FROM A5 TO A539 SOUTH OF WREXHAM	26979	2228	0	0	26979	2228	0.0%	0.0%
2	A5 - FROM A5 CHIRK TO A495 NORTH OF OSWESTRY	26691	2161	0	0	26691	2161	0.0%	0.0%
3	A5 - BETWEEN A483 & A495, EAST OF OSWESTRY	27896	2593	0	0	27896	2593	0.0%	0.0%
4	A5 - EAST OF A483 TOWARDS SHREWSBURY	21190	1423	0	0	21190	1423	0.0%	0.0%
5	A483 - FROM A495 TO A5	13715	1156	11	4	13726	1160	0.1%	0.4%
6	A483 - FROM A458 TO A495	9187	970	11	4	9198	974	0.1%	0.4%
7	A458 - FROM A483 TO SHREWSBURY - EAST OF WELSHPOOL	8511	710	13	5	8524	714	0.2%	0.7%
8	A483 - BETWEEN A458/A483 AND WELSHPOOL STATION	15257	1161	15	5	15272	1166	0.1%	0.5%
9	A458 - From A483 To B4392 - WELSHPOOL CENTRE	4860	270	29	11	4889	280	0.6%	4.0%
10	A458 - From B4392 To A495	4567	205	38	14	4605	219	0.8%	6.9%
11	A495 - FROM A458 TO A483, NORTH OF WELSHPOOL	4091	240	13	5	4104	244	0.3%	2.0%
12	A458 - FROM A495 TO B4395	4788	170	51	19	4839	189	1.1%	11.1%
13	A458 - FROM B4395 to A470	2786	119	54	20	2840	139	1.9%	16.7%
14	A483 - FROM WELSHPOOL TO NEWTOWN A489	10591	1271	15	5	10605	1276	0.1%	0.4%
15	A483 - FROM A489 TO A483 - NEWTOWN CENTRE	17456	1497	15	5	17471	1503	0.1%	0.4%
16	A489 - FROM A483 TO A470	8295	612	0	0	8295	612	0.0%	0.0%
17	A470 - BETWEEN A489 AND TALERDDIG	3674	439	0	0	3674	439	0.0%	0.0%
18	A470 - BETWEEN TALERDDIG AND CEMMAES	2225	261	0	0	2225	261	0.0%	0.0%
19	A470 - BETWEEN CEMMAES AND A458	2532	153	3	1	2534	154	0.1%	0.7%
21	A470 - FROM A489 TO B4518 LLANIDLOES	6571	536	0	0	6571	536	0.0%	0.0%
22	A489 - BETWEEN A483 NEWTOWN AND KERRY	2652	151	0	0	2652	151	0.0%	0.0%
24	A483 - BETWEEN A483/A489 IN NEWTOWN AND DOLFOR	2456	242	0	0	2456	242	0.0%	0.0%
25	A483 - FROM DOLFOR TO B4356	2898	164	0	0	2898	164	0.0%	0.0%
26	A483 - FROM B4356 TO A44	3234	187	0	0	3234	187	0.0%	0.0%
27	A44 - FROM A483 TO A488 CROSSGATES EAST	4047	235	0	0	4047	235	0.0%	0.0%
28	A44 - FROM A483 TO A470 - CROSSGATES WEST	1939	117	0	0	1939	117	0.0%	0.0%
29	A483 - FROM A44 TO A4081 - LLANDRINDOD WELLS	7791	320	0	0	7791	320	0.0%	0.0%
30	A483 - FROM A4081 TO A470 - LLANDRINDOD WELLS	8609	286	0	0	8609	286	0.0%	0.0%
31	B4392 - From A458 to A483 N of Welshpool	1547	154	10	4	1556	158	0.6%	2.3%
32	A470 - From A458 to Dolgellau	2252	85	0	0	2252	85	0.0%	0.0%
33	A489 - From A470 to Machynlleth	3390	167	0	0	3390	167	0.0%	0.0%

Jul-22

ALL TRAFFIC IS TWO WAY DAILY FLOWS, ON MONTHLY TIME PERIODS

LINK INFORMATION		BASE NETWORK FLOWS		STMP FLOWS (BASE + DISTRIBUTED)		TOTAL FLOWS		% IMPACT	
LINK	LOCATION	AADT	HGV	AADT	HGV	AADT	HGV	AADT	HGV
1	A483 - FROM A5 TO A539 SOUTH OF WREXHAM	26979	2228	0	0	26979	2228	0.0%	0.0%
2	A5 - FROM A5 CHIRK TO A495 NORTH OF OSWESTRY	26691	2161	0	0	26691	2161	0.0%	0.0%
3	A5 - BETWEEN A483 & A495, EAST OF OSWESTRY	27896	2593	0	0	27896	2593	0.0%	0.0%
4	A5 - EAST OF A483 TOWARDS SHREWSBURY	21190	1423	0	0	21190	1423	0.0%	0.0%
5	A483 - FROM A495 TO A5	13715	1156	10	4	13726	1160	0.1%	0.3%
6	A483 - FROM A458 TO A495	9187	970	10	4	9197	974	0.1%	0.4%
7	A458 - FROM A483 TO SHREWSBURY - EAST OF WELSHPOOL	8511	710	12	5	8523	714	0.1%	0.7%
8	A483 - BETWEEN A458/A483 AND WELSHPOOL STATION	15257	1161	13	5	15271	1166	0.1%	0.5%
9	A458 - From A483 To B4392 - WELSHPOOL CENTRE	4860	270	27	11	4887	280	0.6%	3.9%
10	A458 - From B4392 To A495	4567	205	36	14	4603	219	0.8%	6.8%
11	A495 - FROM A458 TO A483, NORTH OF WELSHPOOL	4091	240	12	5	4103	244	0.3%	1.9%
12	A458 - FROM A495 TO B4395	4788	170	48	19	4835	189	1.0%	10.9%
13	A458 - FROM B4395 to A470	2786	119	50	20	2836	139	1.8%	16.4%
14	A483 - FROM WELSHPOOL TO NEWTOWN A489	10591	1271	13	5	10604	1276	0.1%	0.4%
15	A483 - FROM A489 TO A483 - NEWTOWN CENTRE	17456	1497	13	5	17469	1502	0.1%	0.4%
16	A489 - FROM A483 TO A470	8295	612	0	0	8295	612	0.0%	0.0%
17	A470 - BETWEEN A489 AND TALERDDIG	3674	439	0	0	3674	439	0.0%	0.0%
18	A470 - BETWEEN TALERDDIG AND CEMMAES	2225	261	0	0	2225	261	0.0%	0.0%
19	A470 - BETWEEN CEMMAES AND A458	2532	153	3	1	2534	154	0.1%	0.6%
21	A470 - FROM A489 TO B4518 LLANIDLOES	6571	536	0	0	6571	536	0.0%	0.0%
22	A489 - BETWEEN A483 NEWTOWN AND KERRY	2652	151	0	0	2652	151	0.0%	0.0%
24	A483 - BETWEEN A483/A489 IN NEWTOWN AND DOLFOR	2456	242	0	0	2456	242	0.0%	0.0%
25	A483 - FROM DOLFOR TO B4356	2898	164	0	0	2898	164	0.0%	0.0%
26	A483 - FROM B4356 TO A44	3234	187	0	0	3234	187	0.0%	0.0%
27	A44 - FROM A483 TO A488 CROSSGATES EAST	4047	235	0	0	4047	235	0.0%	0.0%
28	A44 - FROM A483 TO A470 - CROSSGATES WEST	1939	117	0	0	1939	117	0.0%	0.0%
29	A483 - FROM A44 TO A4081 - LLANDRINDOD WELLS	7791	320	0	0	7791	320	0.0%	0.0%
30	A483 - FROM A4081 TO A470 - LLANDRINDOD WELLS	8609	286	0	0	8609	286	0.0%	0.0%
31	B4392 - From A458 to A483 N of Welshpool	1547	154	9	3	1555	158	0.6%	2.3%
32	A470 - From A458 to Dolgellau	2252	85	0	0	2252	85	0.0%	0.0%
33	A489 - From A470 to Machynlleth	3390	167	0	0	3390	167	0.0%	0.0%

Aug-22

ALL TRAFFIC IS TWO WAY DAILY FLOWS, ON MONTHLY TIME PERIODS

LINK INFORMATION		BASE NETWORK FLOWS		STMP FLOWS (BASE + DISTRIBUTED)		TOTAL FLOWS		% IMPACT	
LINK	LOCATION	AADT	HGV	AADT	HGV	AADT	HGV	AADT	HGV
1	A483 - FROM A5 TO A539 SOUTH OF WREXHAM	26979	2228	0	0	26979	2228	0.0%	0.0%
2	A5 - FROM A5 CHIRK TO A495 NORTH OF OSWESTRY	26691	2161	0	0	26691	2161	0.0%	0.0%
3	A5 - BETWEEN A483 & A495, EAST OF OSWESTRY	27896	2593	0	0	27896	2593	0.0%	0.0%
4	A5 - EAST OF A483 TOWARDS SHREWSBURY	21190	1423	0	0	21190	1423	0.0%	0.0%
5	A483 - FROM A495 TO A5	13715	1156	10	4	13726	1160	0.1%	0.3%
6	A483 - FROM A458 TO A495	9187	970	10	4	9197	974	0.1%	0.4%
7	A458 - FROM A483 TO SHREWSBURY - EAST OF WELSHPOOL	8511	710	12	5	8523	714	0.1%	0.7%
8	A483 - BETWEEN A458/A483 AND WELSHPOOL STATION	15257	1161	13	5	15271	1166	0.1%	0.5%
9	A458 - From A483 To B4392 - WELSHPOOL CENTRE	4860	270	27	11	4887	280	0.6%	3.9%
10	A458 - From B4392 To A495	4567	205	36	14	4603	219	0.8%	6.8%
11	A495 - FROM A458 TO A483, NORTH OF WELSHPOOL	4091	240	12	5	4103	244	0.3%	1.9%
12	A458 - FROM A495 TO B4395	4788	170	48	19	4835	189	1.0%	10.9%
13	A458 - FROM B4395 to A470	2786	119	50	20	2836	139	1.8%	16.4%
14	A483 - FROM WELSHPOOL TO NEWTOWN A489	10591	1271	13	5	10604	1276	0.1%	0.4%
15	A483 - FROM A489 TO A483 - NEWTOWN CENTRE	17456	1497	13	5	17469	1502	0.1%	0.4%
16	A489 - FROM A483 TO A470	8295	612	0	0	8295	612	0.0%	0.0%
17	A470 - BETWEEN A489 AND TALERDDIG	3674	439	0	0	3674	439	0.0%	0.0%
18	A470 - BETWEEN TALERDDIG AND CEMMAES	2225	261	0	0	2225	261	0.0%	0.0%
19	A470 - BETWEEN CEMMAES AND A458	2532	153	3	1	2534	154	0.1%	0.6%
21	A470 - FROM A489 TO B4518 LLANIDLOES	6571	536	0	0	6571	536	0.0%	0.0%
22	A489 - BETWEEN A483 NEWTOWN AND KERRY	2652	151	0	0	2652	151	0.0%	0.0%
24	A483 - BETWEEN A483/A489 IN NEWTOWN AND DOLFOR	2456	242	0	0	2456	242	0.0%	0.0%
25	A483 - FROM DOLFOR TO B4356	2898	164	0	0	2898	164	0.0%	0.0%
26	A483 - FROM B4356 TO A44	3234	187	0	0	3234	187	0.0%	0.0%
27	A44 - FROM A483 TO A488 CROSSGATES EAST	4047	235	0	0	4047	235	0.0%	0.0%
28	A44 - FROM A483 TO A470 - CROSSGATES WEST	1939	117	0	0	1939	117	0.0%	0.0%
29	A483 - FROM A44 TO A4081 - LLANDRINDOD WELLS	7791	320	0	0	7791	320	0.0%	0.0%
30	A483 - FROM A4081 TO A470 - LLANDRINDOD WELLS	8609	286	0	0	8609	286	0.0%	0.0%
31	B4392 - From A458 to A483 N of Welshpool	1547	154	9	3	1555	158	0.6%	2.3%
32	A470 - From A458 to Dolgellau	2252	85	0	0	2252	85	0.0%	0.0%
33	A489 - From A470 to Machynlleth	3390	167	0	0	3390	167	0.0%	0.0%

Sep-22

ALL TRAFFIC IS TWO WAY DAILY FLOWS, ON MONTHLY TIME PERIODS

LINK INFORMATION		BASE NETWORK FLOWS		STMP FLOWS (BASE + DISTRIBUTED)		TOTAL FLOWS		% IMPACT	
LINK	LOCATION	AADT	HGV	AADT	HGV	AADT	HGV	AADT	HGV
1	A483 - FROM A5 TO A539 SOUTH OF WREXHAM	26979	2228	0	0	26979	2228	0.0%	0.0%
2	A5 - FROM A5 CHIRK TO A495 NORTH OF OSWESTRY	26691	2161	0	0	26691	2161	0.0%	0.0%
3	A5 - BETWEEN A483 & A495, EAST OF OSWESTRY	27896	2593	0	0	27896	2593	0.0%	0.0%
4	A5 - EAST OF A483 TOWARDS SHREWSBURY	21190	1423	0	0	21190	1423	0.0%	0.0%
5	A483 - FROM A495 TO A5	13715	1156	10	4	13726	1160	0.1%	0.3%
6	A483 - FROM A458 TO A495	9187	970	10	4	9197	974	0.1%	0.4%
7	A458 - FROM A483 TO SHREWSBURY - EAST OF WELSHPOOL	8511	710	12	5	8523	714	0.1%	0.7%
8	A483 - BETWEEN A458/A483 AND WELSHPOOL STATION	15257	1161	13	5	15271	1166	0.1%	0.5%
9	A458 - From A483 To B4392 - WELSHPOOL CENTRE	4860	270	27	11	4887	280	0.6%	3.9%
10	A458 - From B4392 To A495	4567	205	36	14	4603	219	0.8%	6.8%
11	A495 - FROM A458 TO A483, NORTH OF WELSHPOOL	4091	240	12	5	4103	244	0.3%	1.9%
12	A458 - FROM A495 TO B4395	4788	170	48	19	4835	189	1.0%	10.9%
13	A458 - FROM B4395 to A470	2786	119	50	20	2836	139	1.8%	16.4%
14	A483 - FROM WELSHPOOL TO NEWTOWN A489	10591	1271	13	5	10604	1276	0.1%	0.4%
15	A483 - FROM A489 TO A483 - NEWTOWN CENTRE	17456	1497	13	5	17469	1502	0.1%	0.4%
16	A489 - FROM A483 TO A470	8295	612	0	0	8295	612	0.0%	0.0%
17	A470 - BETWEEN A489 AND TALERDDIG	3674	439	0	0	3674	439	0.0%	0.0%
18	A470 - BETWEEN TALERDDIG AND CEMMAES	2225	261	0	0	2225	261	0.0%	0.0%
19	A470 - BETWEEN CEMMAES AND A458	2532	153	3	1	2534	154	0.1%	0.6%
21	A470 - FROM A489 TO B4518 LLANIDLOES	6571	536	0	0	6571	536	0.0%	0.0%
22	A489 - BETWEEN A483 NEWTOWN AND KERRY	2652	151	0	0	2652	151	0.0%	0.0%
24	A483 - BETWEEN A483/A489 IN NEWTOWN AND DOLFOR	2456	242	0	0	2456	242	0.0%	0.0%
25	A483 - FROM DOLFOR TO B4356	2898	164	0	0	2898	164	0.0%	0.0%
26	A483 - FROM B4356 TO A44	3234	187	0	0	3234	187	0.0%	0.0%
27	A44 - FROM A483 TO A488 CROSSGATES EAST	4047	235	0	0	4047	235	0.0%	0.0%
28	A44 - FROM A483 TO A470 - CROSSGATES WEST	1939	117	0	0	1939	117	0.0%	0.0%
29	A483 - FROM A44 TO A4081 - LLANDRINDOD WELLS	7791	320	0	0	7791	320	0.0%	0.0%
30	A483 - FROM A4081 TO A470 - LLANDRINDOD WELLS	8609	286	0	0	8609	286	0.0%	0.0%
31	B4392 - From A458 to A483 N of Welshpool	1547	154	9	3	1555	158	0.6%	2.3%
32	A470 - From A458 to Dolgellau	2252	85	0	0	2252	85	0.0%	0.0%
33	A489 - From A470 to Machynlleth	3390	167	0	0	3390	167	0.0%	0.0%

Oct-22

ALL TRAFFIC IS TWO WAY DAILY FLOWS, ON MONTHLY TIME PERIODS

LINK INFORMATION		BASE NETWORK FLOWS		STMP FLOWS (BASE + DISTRIBUTED)		TOTAL FLOWS		% IMPACT	
LINK	LOCATION	AADT	HGV	AADT	HGV	AADT	HGV	AADT	HGV
1	A483 - FROM A5 TO A539 SOUTH OF WREXHAM	26979	2228	0	0	26979	2228	0.0%	0.0%
2	A5 - FROM A5 CHIRK TO A495 NORTH OF OSWESTRY	26691	2161	0	0	26691	2161	0.0%	0.0%
3	A5 - BETWEEN A483 & A495, EAST OF OSWESTRY	27896	2593	0	0	27896	2593	0.0%	0.0%
4	A5 - EAST OF A483 TOWARDS SHREWSBURY	21190	1423	0	0	21190	1423	0.0%	0.0%
5	A483 - FROM A495 TO A5	13715	1156	7	2	13722	1158	0.1%	0.2%
6	A483 - FROM A458 TO A495	9187	970	7	2	9194	971	0.1%	0.2%
7	A458 - FROM A483 TO SHREWSBURY - EAST OF WELSHPOOL	8511	710	8	2	8519	712	0.1%	0.3%
8	A483 - BETWEEN A458/A483 AND WELSHPOOL STATION	15257	1161	9	2	15266	1163	0.1%	0.2%
9	A458 - From A483 To B4392 - WELSHPOOL CENTRE	4860	270	18	5	4878	274	0.4%	1.7%
10	A458 - From B4392 To A495	4567	205	24	6	4591	211	0.5%	2.9%
11	A495 - FROM A458 TO A483, NORTH OF WELSHPOOL	4091	240	8	2	4099	242	0.2%	0.8%
12	A458 - FROM A495 TO B4395	4788	170	32	8	4820	178	0.7%	4.7%
13	A458 - FROM B4395 to A470	2786	119	34	8	2820	128	1.2%	7.1%
14	A483 - FROM WELSHPOOL TO NEWTOWN A489	10591	1271	9	2	10600	1273	0.1%	0.2%
15	A483 - FROM A489 TO A483 - NEWTOWN CENTRE	17456	1497	9	2	17465	1499	0.1%	0.2%
16	A489 - FROM A483 TO A470	8295	612	0	0	8295	612	0.0%	0.0%
17	A470 - BETWEEN A489 AND TALERDDIG	3674	439	0	0	3674	439	0.0%	0.0%
18	A470 - BETWEEN TALERDDIG AND CEMMAES	2225	261	0	0	2225	261	0.0%	0.0%
19	A470 - BETWEEN CEMMAES AND A458	2532	153	2	0	2533	154	0.1%	0.3%
21	A470 - FROM A489 TO B4518 LLANIDLOES	6571	536	0	0	6571	536	0.0%	0.0%
22	A489 - BETWEEN A483 NEWTOWN AND KERRY	2652	151	0	0	2652	151	0.0%	0.0%
24	A483 - BETWEEN A483/A489 IN NEWTOWN AND DOLFOR	2456	242	0	0	2456	242	0.0%	0.0%
25	A483 - FROM DOLFOR TO B4356	2898	164	0	0	2898	164	0.0%	0.0%
26	A483 - FROM B4356 TO A44	3234	187	0	0	3234	187	0.0%	0.0%
27	A44 - FROM A483 TO A488 CROSSGATES EAST	4047	235	0	0	4047	235	0.0%	0.0%
28	A44 - FROM A483 TO A470 - CROSSGATES WEST	1939	117	0	0	1939	117	0.0%	0.0%
29	A483 - FROM A44 TO A4081 - LLANDRINDOD WELLS	7791	320	0	0	7791	320	0.0%	0.0%
30	A483 - FROM A4081 TO A470 - LLANDRINDOD WELLS	8609	286	0	0	8609	286	0.0%	0.0%
31	B4392 - From A458 to A483 N of Welshpool	1547	154	6	2	1553	156	0.4%	1.0%
32	A470 - From A458 to Dolgellau	2252	85	0	0	2252	85	0.0%	0.0%
33	A489 - From A470 to Machynlleth	3390	167	0	0	3390	167	0.0%	0.0%

Nov-22

ALL TRAFFIC IS TWO WAY DAILY FLOWS, ON MONTHLY TIME PERIODS

LINK INFORMATION		BASE NETWORK FLOWS		STMP FLOWS (BASE + DISTRIBUTED)		TOTAL FLOWS		% IMPACT	
LINK	LOCATION	AADT	HGV	AADT	HGV	AADT	HGV	AADT	HGV
1	A483 - FROM A5 TO A539 SOUTH OF WREXHAM	26979	2228	0	0	26979	2228	0.0%	0.0%
2	A5 - FROM A5 CHIRK TO A495 NORTH OF OSWESTRY	26691	2161	0	0	26691	2161	0.0%	0.0%
3	A5 - BETWEEN A483 & A495, EAST OF OSWESTRY	27896	2593	0	0	27896	2593	0.0%	0.0%
4	A5 - EAST OF A483 TOWARDS SHREWSBURY	21190	1423	0	0	21190	1423	0.0%	0.0%
5	A483 - FROM A495 TO A5	13715	1156	7	2	13722	1158	0.1%	0.2%
6	A483 - FROM A458 TO A495	9187	970	7	2	9194	971	0.1%	0.2%
7	A458 - FROM A483 TO SHREWSBURY - EAST OF WELSHPOOL	8511	710	8	2	8519	712	0.1%	0.3%
8	A483 - BETWEEN A458/A483 AND WELSHPOOL STATION	15257	1161	9	2	15266	1163	0.1%	0.2%
9	A458 - From A483 To B4392 - WELSHPOOL CENTRE	4860	270	18	5	4878	274	0.4%	1.7%
10	A458 - From B4392 To A495	4567	205	24	6	4591	211	0.5%	2.9%
11	A495 - FROM A458 TO A483, NORTH OF WELSHPOOL	4091	240	8	2	4099	242	0.2%	0.8%
12	A458 - FROM A495 TO B4395	4788	170	32	8	4820	178	0.7%	4.7%
13	A458 - FROM B4395 to A470	2786	119	34	8	2820	128	1.2%	7.1%
14	A483 - FROM WELSHPOOL TO NEWTOWN A489	10591	1271	9	2	10600	1273	0.1%	0.2%
15	A483 - FROM A489 TO A483 - NEWTOWN CENTRE	17456	1497	9	2	17465	1499	0.1%	0.2%
16	A489 - FROM A483 TO A470	8295	612	0	0	8295	612	0.0%	0.0%
17	A470 - BETWEEN A489 AND TALERDDIG	3674	439	0	0	3674	439	0.0%	0.0%
18	A470 - BETWEEN TALERDDIG AND CEMMAES	2225	261	0	0	2225	261	0.0%	0.0%
19	A470 - BETWEEN CEMMAES AND A458	2532	153	2	0	2533	154	0.1%	0.3%
21	A470 - FROM A489 TO B4518 LLANIDLOES	6571	536	0	0	6571	536	0.0%	0.0%
22	A489 - BETWEEN A483 NEWTOWN AND KERRY	2652	151	0	0	2652	151	0.0%	0.0%
24	A483 - BETWEEN A483/A489 IN NEWTOWN AND DOLFOR	2456	242	0	0	2456	242	0.0%	0.0%
25	A483 - FROM DOLFOR TO B4356	2898	164	0	0	2898	164	0.0%	0.0%
26	A483 - FROM B4356 TO A44	3234	187	0	0	3234	187	0.0%	0.0%
27	A44 - FROM A483 TO A488 CROSSGATES EAST	4047	235	0	0	4047	235	0.0%	0.0%
28	A44 - FROM A483 TO A470 - CROSSGATES WEST	1939	117	0	0	1939	117	0.0%	0.0%
29	A483 - FROM A44 TO A4081 - LLANDRINDOD WELLS	7791	320	0	0	7791	320	0.0%	0.0%
30	A483 - FROM A4081 TO A470 - LLANDRINDOD WELLS	8609	286	0	0	8609	286	0.0%	0.0%
31	B4392 - From A458 to A483 N of Welshpool	1547	154	6	2	1553	156	0.4%	1.0%
32	A470 - From A458 to Dolgellau	2252	85	0	0	2252	85	0.0%	0.0%
33	A489 - From A470 to Machynlleth	3390	167	0	0	3390	167	0.0%	0.0%

Dec-22

ALL TRAFFIC IS TWO WAY DAILY FLOWS, ON MONTHLY TIME PERIODS

LINK INFORMATION		BASE NETWORK FLOWS		STMP FLOWS (BASE + DISTRIBUTED)		TOTAL FLOWS		% IMPACT	
LINK	LOCATION	AADT	HGV	AADT	HGV	AADT	HGV	AADT	HGV
1	A483 - FROM A5 TO A539 SOUTH OF WREXHAM	26979	2228	0	0	26979	2228	0.0%	0.0%
2	A5 - FROM A5 CHIRK TO A495 NORTH OF OSWESTRY	26691	2161	0	0	26691	2161	0.0%	0.0%
3	A5 - BETWEEN A483 & A495, EAST OF OSWESTRY	27896	2593	0	0	27896	2593	0.0%	0.0%
4	A5 - EAST OF A483 TOWARDS SHREWSBURY	21190	1423	0	0	21190	1423	0.0%	0.0%
5	A483 - FROM A495 TO A5	13715	1156	7	2	13722	1158	0.1%	0.2%
6	A483 - FROM A458 TO A495	9187	970	7	2	9194	971	0.1%	0.2%
7	A458 - FROM A483 TO SHREWSBURY - EAST OF WELSHPOOL	8511	710	8	2	8519	712	0.1%	0.3%
8	A483 - BETWEEN A458/A483 AND WELSHPOOL STATION	15257	1161	9	2	15266	1163	0.1%	0.2%
9	A458 - From A483 To B4392 - WELSHPOOL CENTRE	4860	270	18	5	4878	274	0.4%	1.7%
10	A458 - From B4392 To A495	4567	205	24	6	4591	211	0.5%	2.9%
11	A495 - FROM A458 TO A483, NORTH OF WELSHPOOL	4091	240	8	2	4099	242	0.2%	0.8%
12	A458 - FROM A495 TO B4395	4788	170	32	8	4820	178	0.7%	4.7%
13	A458 - FROM B4395 to A470	2786	119	34	8	2820	128	1.2%	7.1%
14	A483 - FROM WELSHPOOL TO NEWTOWN A489	10591	1271	9	2	10600	1273	0.1%	0.2%
15	A483 - FROM A489 TO A483 - NEWTOWN CENTRE	17456	1497	9	2	17465	1499	0.1%	0.2%
16	A489 - FROM A483 TO A470	8295	612	0	0	8295	612	0.0%	0.0%
17	A470 - BETWEEN A489 AND TALERDDIG	3674	439	0	0	3674	439	0.0%	0.0%
18	A470 - BETWEEN TALERDDIG AND CEMMAES	2225	261	0	0	2225	261	0.0%	0.0%
19	A470 - BETWEEN CEMMAES AND A458	2532	153	2	0	2533	154	0.1%	0.3%
21	A470 - FROM A489 TO B4518 LLANIDLOES	6571	536	0	0	6571	536	0.0%	0.0%
22	A489 - BETWEEN A483 NEWTOWN AND KERRY	2652	151	0	0	2652	151	0.0%	0.0%
24	A483 - BETWEEN A483/A489 IN NEWTOWN AND DOLFOR	2456	242	0	0	2456	242	0.0%	0.0%
25	A483 - FROM DOLFOR TO B4356	2898	164	0	0	2898	164	0.0%	0.0%
26	A483 - FROM B4356 TO A44	3234	187	0	0	3234	187	0.0%	0.0%
27	A44 - FROM A483 TO A488 CROSSGATES EAST	4047	235	0	0	4047	235	0.0%	0.0%
28	A44 - FROM A483 TO A470 - CROSSGATES WEST	1939	117	0	0	1939	117	0.0%	0.0%
29	A483 - FROM A44 TO A4081 - LLANDRINDOD WELLS	7791	320	0	0	7791	320	0.0%	0.0%
30	A483 - FROM A4081 TO A470 - LLANDRINDOD WELLS	8609	286	0	0	8609	286	0.0%	0.0%
31	B4392 - From A458 to A483 N of Welshpool	1547	154	6	2	1553	156	0.4%	1.0%
32	A470 - From A458 to Dolgellau	2252	85	0	0	2252	85	0.0%	0.0%
33	A489 - From A470 to Machynlleth	3390	167	0	0	3390	167	0.0%	0.0%

AVG 2015

ALL TRAFFIC IS TWO WAY DAILY FLOWS, ON MONTHLY TIME PERIODS

LINK INFORMATION		BASE NETWORK FLOWS		STMP FLOWS (BASE + DISTRIBUTED)		TOTAL FLOWS		% IMPACT	
LINK	LOCATION	AADT	HGV	AADT	HGV	AADT	HGV	AADT	HGV
1	A483 - FROM A5 TO A539 SOUTH OF WREXHAM	26979	2228	16	5	26995	2233	0.1%	0.2%
2	A5 - FROM A5 CHIRK TO A495 NORTH OF OSWESTRY	26691	2161	16	5	26707	2166	0.1%	0.2%
3	A5 - BETWEEN A483 & A495, EAST OF OSWESTRY	27896	2593	24	8	27920	2601	0.1%	0.3%
4	A5 - EAST OF A483 TOWARDS SHREWSBURY	21190	1423	8	3	21198	1426	0.0%	0.2%
5	A483 - FROM A495 TO A5	13715	1156	15	6	13731	1162	0.1%	0.5%
6	A483 - FROM A458 TO A495	9187	970	39	18	9226	988	0.4%	1.9%
7	A458 - FROM A483 TO SHREWSBURY - EAST OF WELSHPOOL	8511	710	39	19	8550	728	0.5%	2.6%
8	A483 - BETWEEN A458/A483 AND WELSHPOOL STATION	15257	1161	57	29	15314	1190	0.4%	2.5%
9	A458 - From A483 To B4392 - WELSHPOOL CENTRE	4860	270	66	34	4926	304	1.4%	12.8%
10	A458 - From B4392 To A495	4567	205	150	60	4717	265	3.3%	29.2%
11	A495 - FROM A458 TO A483, NORTH OF WELSHPOOL	4091	240	4	2	4095	241	0.1%	0.8%
12	A458 - FROM A495 TO B4395	4788	170	19	8	4806	178	0.4%	4.5%
13	A458 - FROM B4395 to A470	2786	119	3	1	2789	120	0.1%	0.9%
14	A483 - FROM WELSHPOOL TO NEWTOWN A489	10591	1271	63	30	10653	1301	0.6%	2.4%
15	A483 - FROM A489 TO A483 - NEWTOWN CENTRE	17456	1497	74	37	17530	1534	0.4%	2.5%
16	A489 - FROM A483 TO A470	8295	612	40	22	8334	634	0.5%	3.6%
17	A470 - BETWEEN A489 AND TALERDDIG	3674	439	8	3	3682	442	0.2%	0.7%
18	A470 - BETWEEN TALERDDIG AND CEMMAES	2225	261	14	6	2239	267	0.6%	2.3%
19	A470 - BETWEEN CEMMAES AND A458	2532	153	4	2	2535	155	0.1%	1.0%
21	A470 - FROM A489 TO B4518 LLANIDLOES	6571	536	3	2	6573	538	0.0%	0.3%
22	A489 - BETWEEN A483 NEWTOWN AND KERRY	2652	151	13	5	2665	156	0.5%	3.3%
24	A483 - BETWEEN A483/A489 IN NEWTOWN AND DOLFOR	2456	242	17	7	2473	248	0.7%	2.8%
25	A483 - FROM DOLFOR TO B4356	2898	164	104	13	3002	177	3.6%	8.2%
26	A483 - FROM B4356 TO A44	3234	187	16	7	3249	194	0.5%	3.6%
27	A44 - FROM A483 TO A488 CROSSGATES EAST	4047	235	8	3	4054	239	0.2%	1.4%
28	A44 - FROM A483 TO A470 - CROSSGATES WEST	1939	117	4	2	1943	119	0.2%	1.4%
29	A483 - FROM A44 TO A4081 - LLANDRINDOD WELLS	7791	320	4	2	7795	322	0.1%	0.5%
30	A483 - FROM A4081 TO A470 - LLANDRINDOD WELLS	8609	286	4	2	8613	288	0.0%	0.6%
31	B4392 - From A458 to A483 N of Welshpool	1547	154	0	0	1547	154	0.0%	0.0%
32	A470 - From A458 to Dolgellau	2252	85	4	2	2255	87	0.2%	1.8%
33	A489 - From A470 to Machynlleth	3390	167	4	2	3394	169	0.1%	0.9%

AVG 2016

ALL TRAFFIC IS TWO WAY DAILY FLOWS, ON MONTHLY TIME PERIODS

LINK INFORMATION		BASE NETWORK FLOWS		STMP FLOWS (BASE + DISTRIBUTED)		TOTAL FLOWS		% IMPACT	
LINK	LOCATION	AADT	HGV	AADT	HGV	AADT	HGV	AADT	HGV
1	A483 - FROM A5 TO A539 SOUTH OF WREXHAM	25006	2065	0	0	25006	2065	0.0%	0.0%
2	A5 - FROM A5 CHIRK TO A495 NORTH OF OSWESTRY	24739	2003	0	0	24739	2003	0.0%	0.0%
3	A5 - BETWEEN A483 & A495, EAST OF OSWESTRY	24874	2312	0	0	24874	2312	0.0%	0.0%
4	A5 - EAST OF A483 TOWARDS SHREWSBURY	18895	1269	0	0	18895	1269	0.0%	0.0%
5	A483 - FROM A495 TO A5	12229	1031	7	5	12237	1036	0.1%	0.5%
6	A483 - FROM A458 TO A495	8634	911	77	33	8711	945	0.9%	3.7%
7	A458 - FROM A483 TO SHREWSBURY - EAST OF WELSHPOOL	7999	667	78	34	8077	701	1.0%	5.2%
8	A483 - BETWEEN A458/A483 AND WELSHPOOL STATION	14340	1091	145	61	14484	1153	1.0%	5.6%
9	A458 - From A483 To B4392 - WELSHPOOL CENTRE	4568	253	163	69	4730	323	3.6%	27.4%
10	A458 - From B4392 To A495	4292	193	108	21	4400	214	2.5%	10.8%
11	A495 - FROM A458 TO A483, NORTH OF WELSHPOOL	3825	224	8	6	3834	230	0.2%	2.7%
12	A458 - FROM A495 TO B4395	4477	159	34	25	4510	184	0.8%	15.4%
13	A458 - FROM B4395 to A470	2605	112	36	26	2641	137	1.4%	23.2%
14	A483 - FROM WELSHPOOL TO NEWTOWN A489	10039	1205	255	118	10294	1323	2.5%	9.8%
15	A483 - FROM A489 TO A483 - NEWTOWN CENTRE	16546	1419	299	125	16845	1544	1.8%	8.8%
16	A489 - FROM A483 TO A470	7862	580	157	72	8019	652	2.0%	12.5%
17	A470 - BETWEEN A489 AND TALERDDIG	3435	410	175	69	3610	479	5.1%	16.8%
18	A470 - BETWEEN TALERDDIG AND CEMMAES	2080	244	72	23	2152	267	3.5%	9.3%
19	A470 - BETWEEN CEMMAES AND A458	2367	143	16	6	2383	150	0.7%	4.3%
21	A470 - FROM A489 TO B4518 LLANIDLOES	6160	502	15	14	6175	517	0.2%	2.8%
22	A489 - BETWEEN A483 NEWTOWN AND KERRY	2513	143	31	5	2544	148	1.2%	3.5%
24	A483 - BETWEEN A483/A489 IN NEWTOWN AND DOLFOR	2328	229	265	97	2592	326	11.4%	42.3%
25	A483 - FROM DOLFOR TO B4356	2710	153	494	202	3204	355	18.2%	131.4%
26	A483 - FROM B4356 TO A44	3024	175	239	97	3263	272	7.9%	55.3%
27	A44 - FROM A483 TO A488 CROSSGATES EAST	3788	220	119	48	3907	268	3.1%	21.8%
28	A44 - FROM A483 TO A470 - CROSSGATES WEST	1815	110	60	24	1875	134	3.3%	22.3%
29	A483 - FROM A44 TO A4081 - LLANDRINDOD WELLS	7292	300	60	24	7353	324	0.8%	8.2%
30	A483 - FROM A4081 TO A470 - LLANDRINDOD WELLS	8059	268	59	24	8117	292	0.7%	8.8%
31	B4392 - From A458 to A483 N of Welshpool	1446	144	6	5	1452	149	0.4%	3.2%
32	A470 - From A458 to Dolgellau	2105	80	14	5	2119	85	0.7%	6.1%
33	A489 - From A470 to Machynlleth	3170	156	14	5	3184	161	0.4%	3.1%

AVG 2017

ALL TRAFFIC IS TWO WAY DAILY FLOWS, ON MONTHLY TIME PERIODS

LINK INFORMATION		BASE NETWORK FLOWS		STMP FLOWS (BASE + DISTRIBUTED)		TOTAL FLOWS		% IMPACT	
LINK	LOCATION	AADT	HGV	AADT	HGV	AADT	HGV	AADT	HGV
1	A483 - FROM A5 TO A539 SOUTH OF WREXHAM	25291	2089	0	0	25291	2089	0.0%	0.0%
2	A5 - FROM A5 CHIRK TO A495 NORTH OF OSWESTRY	25021	2026	0	0	25021	2026	0.0%	0.0%
3	A5 - BETWEEN A483 & A495, EAST OF OSWESTRY	25252	2347	0	0	25252	2347	0.0%	0.0%
4	A5 - EAST OF A483 TOWARDS SHREWSBURY	19182	1288	0	0	19182	1288	0.0%	0.0%
5	A483 - FROM A495 TO A5	12415	1047	5	2	12420	1049	0.0%	0.2%
6	A483 - FROM A458 TO A495	8696	918	30	14	8726	931	0.3%	1.5%
7	A458 - FROM A483 TO SHREWSBURY - EAST OF WELSHPOOL	8056	672	31	14	8087	686	0.4%	2.1%
8	A483 - BETWEEN A458/A483 AND WELSHPOOL STATION	14442	1099	58	26	14500	1125	0.4%	2.3%
9	A458 - From A483 To B4392 - WELSHPOOL CENTRE	4600	255	66	28	4666	284	1.4%	11.1%
10	A458 - From B4392 To A495	4323	194	96	7	4419	201	2.2%	3.5%
11	A495 - FROM A458 TO A483, NORTH OF WELSHPOOL	3854	226	5	2	3859	228	0.1%	1.0%
12	A458 - FROM A495 TO B4395	4510	161	21	9	4531	170	0.5%	5.7%
13	A458 - FROM B4395 to A470	2625	112	22	10	2647	122	0.8%	8.6%
14	A483 - FROM WELSHPOOL TO NEWTOWN A489	10094	1211	99	49	10193	1260	1.0%	4.0%
15	A483 - FROM A489 TO A483 - NEWTOWN CENTRE	16637	1427	110	49	16747	1476	0.7%	3.4%
16	A489 - FROM A483 TO A470	7905	583	64	37	7969	620	0.8%	6.3%
17	A470 - BETWEEN A489 AND TALERDDIG	3461	413	117	64	3578	478	3.4%	15.6%
18	A470 - BETWEEN TALERDDIG AND CEMMAES	2096	246	6	4	2103	249	0.3%	1.5%
19	A470 - BETWEEN CEMMAES AND A458	2385	144	4	2	2389	147	0.2%	1.6%
21	A470 - FROM A489 TO B4518 LLANIDLOES	6206	506	7	6	6213	512	0.1%	1.2%
22	A489 - BETWEEN A483 NEWTOWN AND KERRY	2527	144	7	0	2534	144	0.3%	0.0%
24	A483 - BETWEEN A483/A489 IN NEWTOWN AND DOLFOR	2341	230	77	19	2418	249	3.3%	8.3%
25	A483 - FROM DOLFOR TO B4356	2730	155	257	38	2987	193	9.4%	24.6%
26	A483 - FROM B4356 TO A44	3046	177	68	19	3115	196	2.2%	10.8%
27	A44 - FROM A483 TO A488 CROSSGATES EAST	3817	222	34	10	3851	231	0.9%	4.3%
28	A44 - FROM A483 TO A470 - CROSSGATES WEST	1829	110	17	5	1846	115	0.9%	4.3%
29	A483 - FROM A44 TO A4081 - LLANDRINDOD WELLS	7349	302	17	5	7366	307	0.2%	1.6%
30	A483 - FROM A4081 TO A470 - LLANDRINDOD WELLS	8121	270	17	5	8138	275	0.2%	1.8%
31	B4392 - From A458 to A483 N of Welshpool	1457	145	4	2	1461	147	0.3%	1.2%
32	A470 - From A458 to Dolgellau	2121	80	3	2	2124	82	0.2%	2.3%
33	A489 - From A470 to Machynlleth	3194	158	3	2	3197	159	0.1%	1.2%

AVG 2018

ALL TRAFFIC IS TWO WAY DAILY FLOWS, ON MONTHLY TIME PERIODS

LINK INFORMATION		BASE NETWORK FLOWS		STMP FLOWS (BASE + DISTRIBUTED)		TOTAL FLOWS		% IMPACT	
LINK	LOCATION	AADT	HGV	AADT	HGV	AADT	HGV	AADT	HGV
1	A483 - FROM A5 TO A539 SOUTH OF WREXHAM	25575	2112	0	0	25575	2112	0.0%	0.0%
2	A5 - FROM A5 CHIRK TO A495 NORTH OF OSWESTRY	25302	2048	0	0	25302	2048	0.0%	0.0%
3	A5 - BETWEEN A483 & A495, EAST OF OSWESTRY	25691	2388	0	0	25691	2388	0.0%	0.0%
4	A5 - EAST OF A483 TOWARDS SHREWSBURY	19516	1310	0	0	19516	1310	0.0%	0.0%
5	A483 - FROM A495 TO A5	12631	1065	3	1	12634	1065	0.0%	0.1%
6	A483 - FROM A458 TO A495	8781	927	12	5	8793	932	0.1%	0.5%
7	A458 - FROM A483 TO SHREWSBURY - EAST OF WELSHPOOL	8135	678	13	5	8148	683	0.2%	0.7%
8	A483 - BETWEEN A458/A483 AND WELSHPOOL STATION	14583	1110	23	9	14606	1119	0.2%	0.8%
9	A458 - From A483 To B4392 - WELSHPOOL CENTRE	4645	258	27	10	4672	268	0.6%	3.9%
10	A458 - From B4392 To A495	4365	196	9	2	4374	198	0.2%	1.1%
11	A495 - FROM A458 TO A483, NORTH OF WELSHPOOL	3895	228	3	1	3898	229	0.1%	0.3%
12	A458 - FROM A495 TO B4395	4558	162	12	3	4571	165	0.3%	1.7%
13	A458 - FROM B4395 to A470	2653	114	13	3	2666	117	0.5%	2.6%
14	A483 - FROM WELSHPOOL TO NEWTOWN A489	10181	1222	43	18	10224	1240	0.4%	1.4%
15	A483 - FROM A489 TO A483 - NEWTOWN CENTRE	16781	1439	49	18	16830	1457	0.3%	1.2%
16	A489 - FROM A483 TO A470	7974	588	18	6	7991	594	0.2%	1.1%
17	A470 - BETWEEN A489 AND TALERDDIG	3498	418	12	2	3509	420	0.3%	0.5%
18	A470 - BETWEEN TALERDDIG AND CEMMAES	2118	248	0	0	2119	249	0.0%	0.0%
19	A470 - BETWEEN CEMMAES AND A458	2411	146	1	0	2411	146	0.0%	0.1%
21	A470 - FROM A489 TO B4518 LLANIDLOES	6269	511	3	3	6272	514	0.0%	0.5%
22	A489 - BETWEEN A483 NEWTOWN AND KERRY	2549	145	4	0	2553	145	0.2%	0.0%
24	A483 - BETWEEN A483/A489 IN NEWTOWN AND DOLFOR	2361	232	56	21	2417	253	2.4%	9.0%
25	A483 - FROM DOLFOR TO B4356	2759	156	136	42	2895	198	4.9%	26.8%
26	A483 - FROM B4356 TO A44	3079	178	51	21	3130	199	1.7%	11.7%
27	A44 - FROM A483 TO A488 CROSSGATES EAST	3856	224	25	10	3882	235	0.7%	4.7%
28	A44 - FROM A483 TO A470 - CROSSGATES WEST	1848	112	13	5	1860	117	0.7%	4.7%
29	A483 - FROM A44 TO A4081 - LLANDRINDOD WELLS	7425	305	13	5	7438	311	0.2%	1.7%
30	A483 - FROM A4081 TO A470 - LLANDRINDOD WELLS	8205	273	13	5	8218	278	0.2%	1.9%
31	B4392 - From A458 to A483 N of Welshpool	1472	147	2	1	1475	148	0.2%	0.4%
32	A470 - From A458 to Dolgellau	2144	81	0	0	2144	81	0.0%	0.1%
33	A489 - From A470 to Machynlleth	3228	159	0	0	3228	159	0.0%	0.0%

AVG 2019

ALL TRAFFIC IS TWO WAY DAILY FLOWS, ON MONTHLY TIME PERIODS

LINK INFORMATION		BASE NETWORK FLOWS		STMP FLOWS (BASE + DISTRIBUTED)		TOTAL FLOWS		% IMPACT	
LINK	LOCATION	AADT	HGV	AADT	HGV	AADT	HGV	AADT	HGV
1	A483 - FROM A5 TO A539 SOUTH OF WREXHAM	25859	2136	0	0	25859	2136	0.0%	0.0%
2	A5 - FROM A5 CHIRK TO A495 NORTH OF OSWESTRY	25583	2071	0	0	25583	2071	0.0%	0.0%
3	A5 - BETWEEN A483 & A495, EAST OF OSWESTRY	26133	2429	0	0	26133	2429	0.0%	0.0%
4	A5 - EAST OF A483 TOWARDS SHREWSBURY	19851	1333	0	0	19851	1333	0.0%	0.0%
5	A483 - FROM A495 TO A5	12848	1083	16	9	12864	1092	0.1%	0.8%
6	A483 - FROM A458 TO A495	8865	936	33	15	8898	950	0.4%	1.6%
7	A458 - FROM A483 TO SHREWSBURY - EAST OF WELSHPOOL	8213	685	36	16	8249	701	0.4%	2.4%
8	A483 - BETWEEN A458/A483 AND WELSHPOOL STATION	14723	1120	55	23	14778	1144	0.4%	2.1%
9	A458 - From A483 To B4392 - WELSHPOOL CENTRE	4690	260	75	35	4765	295	1.6%	13.3%
10	A458 - From B4392 To A495	4407	198	54	30	4461	228	1.2%	14.9%
11	A495 - FROM A458 TO A483, NORTH OF WELSHPOOL	3936	231	18	10	3954	240	0.5%	4.3%
12	A458 - FROM A495 TO B4395	4606	164	72	39	4678	203	1.6%	24.0%
13	A458 - FROM B4395 to A470	2681	115	76	41	2757	156	2.8%	36.1%
14	A483 - FROM WELSHPOOL TO NEWTOWN A489	10268	1232	89	36	10357	1268	0.9%	2.9%
15	A483 - FROM A489 TO A483 - NEWTOWN CENTRE	16923	1452	97	36	17020	1487	0.6%	2.5%
16	A489 - FROM A483 TO A470	8041	593	47	16	8089	609	0.6%	2.8%
17	A470 - BETWEEN A489 AND TALERDDIG	3534	422	70	25	3605	447	2.0%	5.8%
18	A470 - BETWEEN TALERDDIG AND CEMMAES	2141	251	4	1	2144	252	0.2%	0.5%
19	A470 - BETWEEN CEMMAES AND A458	2436	148	6	3	2441	150	0.2%	1.9%
21	A470 - FROM A489 TO B4518 LLANIDLOES	6332	516	6	3	6337	520	0.1%	0.7%
22	A489 - BETWEEN A483 NEWTOWN AND KERRY	2571	146	5	0	2576	146	0.2%	0.0%
24	A483 - BETWEEN A483/A489 IN NEWTOWN AND DOLFOR	2381	234	59	16	2440	251	2.5%	6.9%
25	A483 - FROM DOLFOR TO B4356	2788	158	163	32	2951	190	5.8%	20.5%
26	A483 - FROM B4356 TO A44	3111	180	52	16	3163	197	1.7%	9.0%
27	A44 - FROM A483 TO A488 CROSSGATES EAST	3896	227	26	8	3922	235	0.7%	3.6%
28	A44 - FROM A483 TO A470 - CROSSGATES WEST	1867	113	13	4	1880	117	0.7%	3.6%
29	A483 - FROM A44 TO A4081 - LLANDRINDOD WELLS	7501	309	13	4	7514	313	0.2%	1.3%
30	A483 - FROM A4081 TO A470 - LLANDRINDOD WELLS	8289	276	13	4	8302	280	0.2%	1.5%
31	B4392 - From A458 to A483 N of Welshpool	1488	149	14	7	1501	156	0.9%	5.0%
32	A470 - From A458 to Dolgellau	2166	82	2	1	2168	83	0.1%	0.8%
33	A489 - From A470 to Machynlleth	3262	161	2	1	3263	162	0.1%	0.4%

AVG 2020

ALL TRAFFIC IS TWO WAY DAILY FLOWS, ON MONTHLY TIME PERIODS

LINK INFORMATION		BASE NETWORK FLOWS		STMP FLOWS (BASE + DISTRIBUTED)		TOTAL FLOWS		% IMPACT	
LINK	LOCATION	AADT	HGV	AADT	HGV	AADT	HGV	AADT	HGV
1	A483 - FROM A5 TO A539 SOUTH OF WREXHAM	26139	2159	0	0	26139	2159	0.0%	0.0%
2	A5 - FROM A5 CHIRK TO A495 NORTH OF OSWESTRY	25859	2093	0	0	25859	2093	0.0%	0.0%
3	A5 - BETWEEN A483 & A495, EAST OF OSWESTRY	26576	2470	0	0	26576	2470	0.0%	0.0%
4	A5 - EAST OF A483 TOWARDS SHREWSBURY	20188	1355	0	0	20188	1355	0.0%	0.0%
5	A483 - FROM A495 TO A5	13066	1102	12	5	13078	1106	0.1%	0.4%
6	A483 - FROM A458 TO A495	8950	945	16	5	8965	950	0.2%	0.5%
7	A458 - FROM A483 TO SHREWSBURY - EAST OF WELSHPOOL	8291	691	18	6	8309	697	0.2%	0.9%
8	A483 - BETWEEN A458/A483 AND WELSHPOOL STATION	14863	1131	23	7	14886	1138	0.2%	0.6%
9	A458 - From A483 To B4392 - WELSHPOOL CENTRE	4734	263	39	13	4773	276	0.8%	5.0%
10	A458 - From B4392 To A495	4449	200	41	17	4490	216	0.9%	8.3%
11	A495 - FROM A458 TO A483, NORTH OF WELSHPOOL	3977	233	14	6	3990	238	0.3%	2.4%
12	A458 - FROM A495 TO B4395	4654	166	55	22	4708	188	1.2%	13.4%
13	A458 - FROM B4395 to A470	2708	116	58	23	2766	139	2.1%	20.1%
14	A483 - FROM WELSHPOOL TO NEWTOWN A489	10353	1243	31	7	10384	1250	0.3%	0.6%
15	A483 - FROM A489 TO A483 - NEWTOWN CENTRE	17064	1464	33	7	17097	1471	0.2%	0.5%
16	A489 - FROM A483 TO A470	8108	598	11	1	8119	599	0.1%	0.2%
17	A470 - BETWEEN A489 AND TALERDDIG	3571	427	17	2	3588	429	0.5%	0.5%
18	A470 - BETWEEN TALERDDIG AND CEMMAES	2163	254	1	0	2164	254	0.0%	0.0%
19	A470 - BETWEEN CEMMAES AND A458	2461	149	3	1	2464	150	0.1%	0.8%
21	A470 - FROM A489 TO B4518 LLANIDLOES	6394	522	1	0	6395	522	0.0%	0.0%
22	A489 - BETWEEN A483 NEWTOWN AND KERRY	2592	148	2	0	2594	148	0.1%	0.0%
24	A483 - BETWEEN A483/A489 IN NEWTOWN AND DOLFOR	2401	236	13	0	2414	236	0.6%	0.0%
25	A483 - FROM DOLFOR TO B4356	2817	159	91	0	2908	160	3.2%	0.1%
26	A483 - FROM B4356 TO A44	3143	182	11	0	3155	182	0.4%	0.1%
27	A44 - FROM A483 TO A488 CROSSGATES EAST	3936	229	6	0	3941	229	0.1%	0.0%
28	A44 - FROM A483 TO A470 - CROSSGATES WEST	1885	114	3	0	1888	114	0.2%	0.0%
29	A483 - FROM A44 TO A4081 - LLANDRINDOD WELLS	7577	312	3	0	7580	312	0.0%	0.0%
30	A483 - FROM A4081 TO A470 - LLANDRINDOD WELLS	8373	279	3	0	8376	279	0.0%	0.0%
31	B4392 - From A458 to A483 N of Welshpool	1503	150	10	4	1513	154	0.7%	2.8%
32	A470 - From A458 to Dolgellau	2189	83	0	0	2189	83	0.0%	0.1%
33	A489 - From A470 to Machynlleth	3295	163	0	0	3296	163	0.0%	0.0%

AVG 2021

ALL TRAFFIC IS TWO WAY DAILY FLOWS, ON MONTHLY TIME PERIODS

LINK INFORMATION		BASE NETWORK FLOWS		STMP FLOWS (BASE + DISTRIBUTED)		TOTAL FLOWS		% IMPACT	
LINK	LOCATION	AADT	HGV	AADT	HGV	AADT	HGV	AADT	HGV
1	A483 - FROM A5 TO A539 SOUTH OF WREXHAM	26420	2182	0	0	26420	2182	0.0%	0.0%
2	A5 - FROM A5 CHIRK TO A495 NORTH OF OSWESTRY	26138	2116	0	0	26138	2116	0.0%	0.0%
3	A5 - BETWEEN A483 & A495, EAST OF OSWESTRY	27020	2511	0	0	27020	2511	0.0%	0.0%
4	A5 - EAST OF A483 TOWARDS SHREWSBURY	20525	1378	0	0	20525	1378	0.0%	0.0%
5	A483 - FROM A495 TO A5	13285	1120	12	5	13297	1125	0.1%	0.5%
6	A483 - FROM A458 TO A495	9034	953	12	5	9046	959	0.1%	0.6%
7	A458 - FROM A483 TO SHREWSBURY - EAST OF WELSHPOOL	8369	698	15	6	8384	704	0.2%	0.9%
8	A483 - BETWEEN A458/A483 AND WELSHPOOL STATION	15003	1142	16	7	15020	1149	0.1%	0.6%
9	A458 - From A483 To B4392 - WELSHPOOL CENTRE	4779	265	33	14	4811	279	0.7%	5.4%
10	A458 - From B4392 To A495	4491	202	43	19	4534	221	1.0%	9.4%
11	A495 - FROM A458 TO A483, NORTH OF WELSHPOOL	4017	235	14	6	4032	242	0.4%	2.7%
12	A458 - FROM A495 TO B4395	4701	167	57	25	4759	193	1.2%	15.1%
13	A458 - FROM B4395 to A470	2736	117	61	27	2797	144	2.2%	22.6%
14	A483 - FROM WELSHPOOL TO NEWTOWN A489	10438	1253	16	7	10455	1260	0.2%	0.6%
15	A483 - FROM A489 TO A483 - NEWTOWN CENTRE	17205	1476	16	7	17221	1483	0.1%	0.5%
16	A489 - FROM A483 TO A470	8175	603	0	0	8175	603	0.0%	0.0%
17	A470 - BETWEEN A489 AND TALERDDIG	3607	431	0	0	3607	431	0.0%	0.0%
18	A470 - BETWEEN TALERDDIG AND CEMMAES	2185	256	0	0	2185	256	0.0%	0.0%
19	A470 - BETWEEN CEMMAES AND A458	2486	151	3	1	2489	152	0.1%	0.9%
21	A470 - FROM A489 TO B4518 LLANIDLOES	6456	527	0	0	6456	527	0.0%	0.0%
22	A489 - BETWEEN A483 NEWTOWN AND KERRY	2613	149	0	0	2613	149	0.0%	0.0%
24	A483 - BETWEEN A483/A489 IN NEWTOWN AND DOLFOR	2420	238	0	0	2420	238	0.0%	0.0%
25	A483 - FROM DOLFOR TO B4356	2846	161	0	0	2846	161	0.0%	0.0%
26	A483 - FROM B4356 TO A44	3175	184	0	0	3175	184	0.0%	0.0%
27	A44 - FROM A483 TO A488 CROSSGATES EAST	3975	231	0	0	3975	231	0.0%	0.0%
28	A44 - FROM A483 TO A470 - CROSSGATES WEST	1904	115	0	0	1904	115	0.0%	0.0%
29	A483 - FROM A44 TO A4081 - LLANDRINDOD WELLS	7652	315	0	0	7652	315	0.0%	0.0%
30	A483 - FROM A4081 TO A470 - LLANDRINDOD WELLS	8457	281	0	0	8457	281	0.0%	0.0%
31	B4392 - From A458 to A483 N of Welshpool	1519	152	11	5	1529	156	0.7%	3.1%
32	A470 - From A458 to Dolgellau	2211	84	0	0	2211	84	0.0%	0.0%
33	A489 - From A470 to Machynlleth	3329	164	0	0	3329	164	0.0%	0.0%

AVG 2022

ALL TRAFFIC IS TWO WAY DAILY FLOWS, ON MONTHLY TIME PERIODS

LINK INFORMATION		BASE NETWORK FLOWS		STMP FLOWS (BASE + DISTRIBUTED)		TOTAL FLOWS		% IMPACT	
LINK	LOCATION	AADT	HGV	AADT	HGV	AADT	HGV	AADT	HGV
1	A483 - FROM A5 TO A539 SOUTH OF WREXHAM	26702	2206	0	0	26702	2206	0.0%	0.0%
2	A5 - FROM A5 CHIRK TO A495 NORTH OF OSWESTRY	26417	2139	0	0	26417	2139	0.0%	0.0%
3	A5 - BETWEEN A483 & A495, EAST OF OSWESTRY	27467	2553	0	0	27467	2553	0.0%	0.0%
4	A5 - EAST OF A483 TOWARDS SHREWSBURY	20864	1401	0	0	20864	1401	0.0%	0.0%
5	A483 - FROM A495 TO A5	13504	1138	10	4	13514	1142	0.1%	0.3%
6	A483 - FROM A458 TO A495	9116	962	10	4	9126	966	0.1%	0.4%
7	A458 - FROM A483 TO SHREWSBURY - EAST OF WELSHPOOL	8446	704	12	4	8458	708	0.1%	0.6%
8	A483 - BETWEEN A458/A483 AND WELSHPOOL STATION	15140	1152	13	5	15154	1157	0.1%	0.4%
9	A458 - From A483 To B4392 - WELSHPOOL CENTRE	4823	268	26	9	4849	277	0.5%	3.5%
10	A458 - From B4392 To A495	4532	204	35	12	4567	216	0.8%	6.1%
11	A495 - FROM A458 TO A483, NORTH OF WELSHPOOL	4058	238	12	4	4069	242	0.3%	1.7%
12	A458 - FROM A495 TO B4395	4749	169	47	16	4795	186	1.0%	9.8%
13	A458 - FROM B4395 to A470	2764	118	49	17	2813	136	1.8%	14.7%
14	A483 - FROM WELSHPOOL TO NEWTOWN A489	10523	1263	13	5	10536	1268	0.1%	0.4%
15	A483 - FROM A489 TO A483 - NEWTOWN CENTRE	17344	1488	13	5	17357	1492	0.1%	0.3%
16	A489 - FROM A483 TO A470	8241	608	0	0	8241	608	0.0%	0.0%
17	A470 - BETWEEN A489 AND TALERDDIG	3644	435	0	0	3644	435	0.0%	0.0%
18	A470 - BETWEEN TALERDDIG AND CEMMAES	2207	259	0	0	2207	259	0.0%	0.0%
19	A470 - BETWEEN CEMMAES AND A458	2511	152	2	1	2514	153	0.1%	0.6%
21	A470 - FROM A489 TO B4518 LLANIDLOES	6518	532	0	0	6518	532	0.0%	0.0%
22	A489 - BETWEEN A483 NEWTOWN AND KERRY	2635	150	0	0	2635	150	0.0%	0.0%
24	A483 - BETWEEN A483/A489 IN NEWTOWN AND DOLFOR	2440	240	0	0	2440	240	0.0%	0.0%
25	A483 - FROM DOLFOR TO B4356	2874	163	0	0	2874	163	0.0%	0.0%
26	A483 - FROM B4356 TO A44	3207	186	0	0	3207	186	0.0%	0.0%
27	A44 - FROM A483 TO A488 CROSSGATES EAST	4014	233	0	0	4014	233	0.0%	0.0%
28	A44 - FROM A483 TO A470 - CROSSGATES WEST	1923	116	0	0	1923	116	0.0%	0.0%
29	A483 - FROM A44 TO A4081 - LLANDRINDOD WELLS	7728	318	0	0	7728	318	0.0%	0.0%
30	A483 - FROM A4081 TO A470 - LLANDRINDOD WELLS	8540	284	0	0	8540	284	0.0%	0.0%
31	B4392 - From A458 to A483 N of Welshpool	1534	153	9	3	1543	156	0.6%	2.0%
32	A470 - From A458 to Dolgellau	2233	85	0	0	2233	85	0.0%	0.0%
33	A489 - From A470 to Machynlleth	3363	166	0	0	3363	166	0.0%	0.0%

Appendix H – Cumulative Impact Percentage

IMPACT MATRICES - BY YEAR / LINK / TRAFFIC

18/12/2013

33 102

ALL TRAFFIC (AADT) INCREASE - ALL YEARS		Mar-15	Apr-15	May-15	Jun-15	Jul-15	Aug-15	Sep-15	Oct-15	Nov-15	Dec-15
LINK	LOCATION	2015									
1	A483 - FROM A5 TO A539 SOUTH OF WREXHAM	0.0%	0.1%	0.1%	0.1%	0.0%	0.0%	0.0%	0.0%	0.0%	0.0%
2	A5 - FROM A5 CHIRK TO A495 NORTH OF OSWESTRY	0.0%	0.1%	0.1%	0.1%	0.0%	0.0%	0.0%	0.0%	0.0%	0.0%
3	A5 - BETWEEN A483 & A495, EAST OF OSWESTRY	0.0%	0.1%	0.1%	0.1%	0.0%	0.0%	0.0%	0.0%	0.0%	0.0%
4	A5 - EAST OF A483 TOWARDS SHREWSBURY	0.0%	0.0%	0.0%	0.0%	0.0%	0.0%	0.0%	0.0%	0.0%	0.0%
5	A483 - FROM A495 TO A5	0.0%	0.0%	0.0%	0.0%	0.0%	0.0%	0.0%	0.0%	0.0%	0.0%
6	A483 - FROM A458 TO A495	0.2%	0.3%	0.3%	0.3%	0.1%	0.1%	0.0%	0.1%	0.1%	0.2%
7	A458 - FROM A483 TO SHREWSBURY - EAST OF WELSHPOOL	0.2%	0.2%	0.2%	0.2%	0.2%	0.2%	0.1%	0.1%	0.2%	0.2%
8	A483 - BETWEEN A458/A483 AND WELSHPOOL STATION	0.2%	0.2%	0.2%	0.2%	0.2%	0.2%	0.0%	0.1%	0.2%	0.2%
9	A458 - From A483 To B4392 - WELSHPOOL CENTRE	0.8%	0.8%	0.9%	0.9%	0.9%	0.9%	0.3%	0.3%	0.5%	0.8%
10	A458 - From B4392 To A495	2.8%	3.0%	3.3%	3.3%	2.8%	2.5%	0.3%	0.0%	0.0%	0.0%
11	A495 - FROM A458 TO A483, NORTH OF WELSHPOOL	0.0%	0.0%	0.0%	0.0%	0.0%	0.0%	0.1%	0.0%	0.0%	0.0%
12	A458 - FROM A495 TO B4395	0.0%	0.0%	0.0%	0.0%	0.0%	0.0%	0.4%	0.0%	0.0%	0.0%
13	A458 - FROM B4395 TO A470	0.0%	0.0%	0.0%	0.0%	0.0%	0.0%	0.1%	0.0%	0.0%	0.0%
14	A483 - FROM WELSHPOOL TO NEWTOWN A489	0.1%	0.1%	0.1%	0.1%	0.1%	0.1%	0.1%	0.4%	0.6%	0.7%
15	A483 - FROM A489 TO A483 - NEWTOWN CENTRE	0.1%	0.1%	0.1%	0.1%	0.0%	0.0%	0.0%	0.2%	0.3%	0.6%
16	A489 - FROM A483 TO A470	0.0%	0.0%	0.0%	0.0%	0.0%	0.0%	0.0%	0.2%	0.2%	0.7%
17	A470 - BETWEEN A489 AND TALERDDIG	0.0%	0.0%	0.0%	0.0%	0.0%	0.0%	0.0%	0.3%	0.3%	0.2%
18	A470 - BETWEEN TALERDDIG AND CEMMAES	0.0%	0.0%	0.0%	0.0%	0.0%	0.0%	0.0%	0.7%	0.7%	0.0%
19	A470 - BETWEEN CEMMAES AND A458	0.0%	0.0%	0.0%	0.0%	0.0%	0.0%	0.0%	0.1%	0.1%	0.0%
21	A470 - FROM A489 TO B4518 LLANIDLOES	0.0%	0.0%	0.0%	0.0%	0.0%	0.0%	0.0%	0.1%	0.1%	0.1%
22	A489 - BETWEEN A483 NEWTOWN AND KERRY	0.0%	0.0%	0.0%	0.0%	0.0%	0.0%	0.5%	0.1%	0.1%	0.3%
24	A483 - BETWEEN A483/A489 IN NEWTOWN AND DOLFOR	0.0%	0.0%	0.0%	0.0%	0.0%	0.0%	0.0%	1.3%	2.4%	3.7%
25	A483 - FROM DOLFOR TO B4356	0.0%	0.0%	0.0%	0.0%	0.0%	0.0%	0.0%	2.0%	3.8%	5.7%
26	A483 - FROM B4356 TO A44	0.0%	0.0%	0.0%	0.0%	0.0%	0.0%	0.0%	0.9%	1.7%	2.6%
27	A44 - FROM A483 TO A488 CROSSGATES EAST	0.0%	0.0%	0.0%	0.0%	0.0%	0.0%	0.0%	0.4%	0.7%	1.0%
28	A44 - FROM A483 TO A470 - CROSSGATES WEST	0.0%	0.0%	0.0%	0.0%	0.0%	0.0%	0.0%	0.4%	0.7%	1.1%
29	A483 - FROM A44 TO A4081 - LLANDRINDOD WELLS	0.0%	0.0%	0.0%	0.0%	0.0%	0.0%	0.0%	0.1%	0.2%	0.3%
30	A483 - FROM A4081 TO A470 - LLANDRINDOD WELLS	0.0%	0.0%	0.0%	0.0%	0.0%	0.0%	0.0%	0.1%	0.2%	0.2%
31	B4392 - From A458 to A483 N of Welshpool	0.0%	0.0%	0.0%	0.0%	0.0%	0.0%	0.0%	0.0%	0.0%	0.0%
32	A470 - From A458 to Dolgellau	0.0%	0.0%	0.0%	0.0%	0.0%	0.0%	0.0%	0.2%	0.2%	0.0%
33	A489 - From A470 to Machynlleth	0.0%	0.0%	0.0%	0.0%	0.0%	0.0%	0.0%	0.1%	0.1%	0.0%

HGV TRAFFIC INCREASE - ALL YEARS		Mar-15	Apr-15	May-15	Jun-15	Jul-15	Aug-15	Sep-15	Oct-15	Nov-15	Dec-15
LINK	LOCATION	2015									
1	A483 - FROM A5 TO A539 SOUTH OF WREXHAM	0.0%	0.2%	0.2%	0.2%	0.0%	0.0%	0.0%	0.0%	0.0%	0.0%
2	A5 - FROM A5 CHIRK TO A495 NORTH OF OSWESTRY	0.0%	0.2%	0.2%	0.2%	0.0%	0.0%	0.0%	0.0%	0.0%	0.0%
3	A5 - BETWEEN A483 & A495, EAST OF OSWESTRY	0.0%	0.3%	0.3%	0.3%	0.0%	0.0%	0.0%	0.0%	0.0%	0.0%
4	A5 - EAST OF A483 TOWARDS SHREWSBURY	0.0%	0.1%	0.1%	0.1%	0.0%	0.0%	0.0%	0.0%	0.0%	0.0%
5	A483 - FROM A495 TO A5	0.0%	0.2%	0.2%	0.2%	0.1%	0.1%	0.0%	0.0%	0.0%	0.0%
6	A483 - FROM A458 TO A495	1.0%	1.5%	1.7%	1.7%	0.8%	0.7%	0.1%	0.3%	0.6%	0.9%
7	A458 - FROM A483 TO SHREWSBURY - EAST OF WELSHPOOL	1.3%	1.6%	1.9%	1.9%	1.4%	1.2%	0.5%	0.6%	1.0%	1.2%
8	A483 - BETWEEN A458/A483 AND WELSHPOOL STATION	1.6%	1.9%	2.2%	2.2%	1.5%	1.3%	0.2%	0.8%	1.3%	1.4%
9	A458 - From A483 To B4392 - WELSHPOOL CENTRE	9.4%	10.3%	12.1%	12.1%	9.2%	8.1%	2.4%	2.5%	4.8%	6.2%
10	A458 - From B4392 To A495	41.3%	45.0%	52.8%	52.8%	35.6%	30.6%	2.7%	0.0%	0.0%	0.0%
11	A495 - FROM A458 TO A483, NORTH OF WELSHPOOL	0.0%	0.0%	0.0%	0.0%	0.3%	0.3%	0.5%	0.0%	0.0%	0.0%
12	A458 - FROM A495 TO B4395	0.0%	0.0%	0.0%	0.0%	0.5%	0.5%	4.4%	0.0%	0.0%	0.0%
13	A458 - FROM B4395 TO A470	0.0%	0.0%	0.0%	0.0%	0.3%	0.3%	0.6%	0.0%	0.0%	0.0%
14	A483 - FROM WELSHPOOL TO NEWTOWN A489	0.5%	0.6%	0.7%	0.7%	0.4%	0.3%	0.2%	1.4%	2.3%	2.6%
15	A483 - FROM A489 TO A483 - NEWTOWN CENTRE	0.4%	0.5%	0.6%	0.6%	0.3%	0.3%	0.2%	1.0%	1.8%	2.9%
16	A489 - FROM A483 TO A470	0.0%	0.0%	0.0%	0.0%	0.0%	0.0%	0.0%	0.9%	1.5%	4.4%
17	A470 - BETWEEN A489 AND TALERDDIG	0.0%	0.0%	0.0%	0.0%	0.0%	0.0%	0.0%	0.7%	0.7%	0.0%
18	A470 - BETWEEN TALERDDIG AND CEMMAES	0.0%	0.0%	0.0%	0.0%	0.0%	0.0%	0.0%	2.5%	2.5%	0.0%
19	A470 - BETWEEN CEMMAES AND A458	0.0%	0.0%	0.0%	0.0%	0.0%	0.0%	0.0%	1.0%	1.0%	0.0%
21	A470 - FROM A489 TO B4518 LLANIDLOES	0.0%	0.0%	0.0%	0.0%	0.0%	0.0%	0.0%	0.4%	0.8%	0.7%
22	A489 - BETWEEN A483 NEWTOWN AND KERRY	0.0%	0.0%	0.0%	0.0%	0.0%	0.0%	3.5%	0.0%	0.0%	0.0%
24	A483 - BETWEEN A483/A489 IN NEWTOWN AND DOLFOR	0.0%	0.0%	0.0%	0.0%	0.0%	0.0%	0.0%	4.8%	11.3%	13.1%
25	A483 - FROM DOLFOR TO B4356	0.0%	0.0%	0.0%	0.0%	0.0%	0.0%	0.0%	14.3%	33.9%	39.1%
26	A483 - FROM B4356 TO A44	0.0%	0.0%	0.0%	0.0%	0.0%	0.0%	0.0%	6.3%	14.8%	17.1%
27	A44 - FROM A483 TO A488 CROSSGATES EAST	0.0%	0.0%	0.0%	0.0%	0.0%	0.0%	0.0%	2.5%	5.9%	6.8%
28	A44 - FROM A483 TO A470 - CROSSGATES WEST	0.0%	0.0%	0.0%	0.0%	0.0%	0.0%	0.0%	2.5%	5.9%	6.8%
29	A483 - FROM A44 TO A4081 - LLANDRINDOD WELLS	0.0%	0.0%	0.0%	0.0%	0.0%	0.0%	0.0%	0.9%	2.2%	2.5%
30	A483 - FROM A4081 TO A470 - LLANDRINDOD WELLS	0.0%	0.0%	0.0%	0.0%	0.0%	0.0%	0.0%	1.0%	2.4%	2.8%
31	B4392 - From A458 to A483 N of Welshpool	0.0%	0.0%	0.0%	0.0%	0.0%	0.0%	0.0%	0.0%	0.0%	0.0%
32	A470 - From A458 to Dolgellau	0.0%	0.0%	0.0%	0.0%	0.0%	0.0%	0.0%	1.9%	1.9%	0.0%
33	A489 - From A470 to Machynlleth	0.0%	0.0%	0.0%	0.0%	0.0%	0.0%	0.0%	1.0%	1.0%	0.0%

KEY

3.0%	<10% increase
11.3%	10%-30% increase
50.0%	>30% increase

IMPACT MATRICES - BY YEAR / LINK / TRAFFIC
18/12/2013

SCENARIO 1: SECTION 36 SITES AND CONSENTED SITES, WITH S

ALL TRAFFIC (AADT) INCREASE - ALL YEARS		Jan-16	Feb-16	Mar-16	Apr-16	May-16	Jun-16	Jul-16	Aug-16	Sep-16	Oct-16	Nov-16	Dec-16
LINK	LOCATION	2016											
1	A483 - FROM A5 TO A539 SOUTH OF WREXHAM	0.0%	0.0%	0.0%	0.0%	0.0%	0.0%	0.0%	0.0%	0.0%	0.0%	0.0%	0.0%
2	A5 - FROM A5 CHIRK TO A495 NORTH OF OSWESTRY	0.0%	0.0%	0.0%	0.0%	0.0%	0.0%	0.0%	0.0%	0.0%	0.0%	0.0%	0.0%
3	A5 - BETWEEN A483 & A495, EAST OF OSWESTRY	0.0%	0.0%	0.0%	0.0%	0.0%	0.0%	0.0%	0.0%	0.0%	0.0%	0.0%	0.0%
4	A5 - EAST OF A483 TOWARDS SHREWSBURY	0.0%	0.0%	0.0%	0.0%	0.0%	0.0%	0.0%	0.0%	0.0%	0.0%	0.0%	0.0%
5	A483 - FROM A495 TO A5	0.1%	0.1%	0.1%	0.0%	0.0%	0.0%	0.0%	0.0%	0.0%	0.0%	0.0%	0.0%
6	A483 - FROM A458 TO A495	0.5%	0.8%	0.5%	0.5%	0.5%	0.4%	0.5%	0.5%	0.5%	0.5%	0.5%	0.5%
7	A458 - FROM A483 TO SHREWSBURY - EAST OF WELSHPOOL	0.6%	0.8%	0.6%	0.5%	0.5%	0.5%	0.5%	0.5%	0.6%	0.5%	0.6%	0.5%
8	A483 - BETWEEN A458/A483 AND WELSHPOOL STATION	0.6%	0.9%	0.6%	0.5%	0.5%	0.4%	0.5%	0.5%	0.6%	0.5%	0.5%	0.5%
9	A458 - From A483 To B4392 - WELSHPOOL CENTRE	2.2%	3.0%	2.2%	1.9%	1.8%	1.6%	1.8%	1.9%	2.1%	1.9%	1.9%	1.9%
10	A458 - From B4392 To A495	0.9%	0.9%	0.9%	0.5%	0.5%	0.5%	0.5%	0.5%	0.5%	0.5%	0.5%	0.5%
11	A495 - FROM A458 TO A483, NORTH OF WELSHPOOL	0.3%	0.3%	0.3%	0.2%	0.2%	0.2%	0.2%	0.2%	0.2%	0.2%	0.2%	0.2%
12	A458 - FROM A495 TO B4395	1.1%	1.1%	1.1%	0.6%	0.6%	0.6%	0.6%	0.6%	0.6%	0.6%	0.6%	0.6%
13	A458 - From B4395 to A470	2.0%	2.0%	2.0%	1.1%	1.1%	1.1%	1.1%	1.1%	1.1%	1.1%	1.1%	1.1%
14	A483 - FROM WELSHPOOL TO NEWTOWN A489	1.6%	2.3%	1.6%	1.5%	1.4%	1.2%	1.4%	1.5%	1.7%	1.5%	1.5%	1.5%
15	A483 - FROM A489 TO A483 - NEWTOWN CENTRE	1.2%	1.7%	1.2%	1.0%	1.0%	0.8%	1.0%	1.0%	1.1%	1.0%	1.1%	1.1%
16	A489 - FROM A483 TO A470	1.1%	1.5%	1.3%	1.2%	1.1%	0.8%	0.9%	0.9%	1.1%	1.0%	1.1%	1.1%
17	A470 - BETWEEN A489 AND TALERDDIG	1.1%	1.3%	2.4%	3.6%	3.0%	1.5%	1.6%	1.6%	2.5%	2.0%	2.5%	3.2%
18	A470 - BETWEEN TALERDDIG AND CEMMAES	0.1%	0.1%	0.2%	0.3%	0.2%	0.1%	0.1%	0.1%	0.2%	0.1%	0.2%	0.2%
19	A470 - BETWEEN CEMMAES AND A458	0.1%	0.1%	0.2%	0.2%	0.2%	0.1%	0.1%	0.1%	0.1%	0.1%	0.1%	0.2%
21	A470 - FROM A489 TO B4518 LLANIDLOES	0.1%	0.3%	0.1%	0.2%	0.1%	0.1%	0.1%	0.2%	0.2%	0.1%	0.1%	0.1%
22	A489 - BETWEEN A483 NEWTOWN AND KERRY	0.7%	0.8%	0.6%	1.0%	1.0%	1.0%	1.0%	1.1%	1.1%	1.1%	1.1%	0.7%
24	A483 - BETWEEN A483/A489 IN NEWTOWN AND DOLFOR	8.3%	13.0%	6.7%	6.1%	6.3%	6.8%	7.9%	8.5%	8.5%	8.2%	7.8%	6.9%
25	A483 - FROM DOLFOR TO B4356	12.7%	20.4%	10.2%	9.8%	10.1%	10.8%	12.6%	13.6%	13.6%	13.0%	12.4%	10.2%
26	A483 - FROM B4356 TO A44	5.7%	9.1%	4.6%	4.1%	4.3%	4.6%	5.4%	5.9%	5.9%	5.6%	5.3%	4.6%
27	A44 - FROM A483 TO A488 CROSSGATES EAST	2.3%	3.6%	1.8%	1.6%	1.7%	1.8%	2.1%	2.3%	2.3%	2.2%	2.1%	1.8%
28	A44 - FROM A483 TO A470 - CROSSGATES WEST	2.4%	3.8%	1.9%	1.7%	1.8%	1.9%	2.3%	2.5%	2.5%	2.4%	2.2%	1.9%
29	A483 - FROM A44 TO A4081 - LLANDRINDOD WELLS	0.6%	0.9%	0.5%	0.4%	0.4%	0.5%	0.6%	0.6%	0.6%	0.6%	0.6%	0.5%
30	A483 - FROM A4081 TO A470 - LLANDRINDOD WELLS	0.5%	0.9%	0.4%	0.4%	0.4%	0.4%	0.5%	0.5%	0.5%	0.5%	0.5%	0.4%
31	B4392 - From A458 to A483 N of Welshpool	0.6%	0.6%	0.6%	0.4%	0.4%	0.4%	0.4%	0.4%	0.4%	0.4%	0.4%	0.4%
32	A470 - From A458 to Dolgellau	0.0%	0.0%	0.1%	0.1%	0.1%	0.0%	0.1%	0.1%	0.1%	0.1%	0.1%	0.1%
33	A489 - From A470 to Machynlleth	0.0%	0.0%	0.1%	0.1%	0.1%	0.0%	0.0%	0.0%	0.1%	0.0%	0.1%	0.1%

HGV TRAFFIC INCREASE - ALL YEARS		Jan-16	Feb-16	Mar-16	Apr-16	May-16	Jun-16	Jul-16	Aug-16	Sep-16	Oct-16	Nov-16	Dec-16
LINK	LOCATION	2016											
1	A483 - FROM A5 TO A539 SOUTH OF WREXHAM	0.0%	0.0%	0.0%	0.0%	0.0%	0.0%	0.0%	0.0%	0.0%	0.0%	0.0%	0.0%
2	A5 - FROM A5 CHIRK TO A495 NORTH OF OSWESTRY	0.0%	0.0%	0.0%	0.0%	0.0%	0.0%	0.0%	0.0%	0.0%	0.0%	0.0%	0.0%
3	A5 - BETWEEN A483 & A495, EAST OF OSWESTRY	0.0%	0.0%	0.0%	0.0%	0.0%	0.0%	0.0%	0.0%	0.0%	0.0%	0.0%	0.0%
4	A5 - EAST OF A483 TOWARDS SHREWSBURY	0.0%	0.0%	0.0%	0.0%	0.0%	0.0%	0.0%	0.0%	0.0%	0.0%	0.0%	0.0%
5	A483 - FROM A495 TO A5	0.7%	0.7%	0.7%	0.4%	0.4%	0.4%	0.4%	0.4%	0.4%	0.4%	0.4%	0.4%
6	A483 - FROM A458 TO A495	2.4%	4.0%	2.4%	2.4%	2.1%	1.4%	1.9%	2.1%	2.5%	1.9%	1.9%	1.7%
7	A458 - FROM A483 TO SHREWSBURY - EAST OF WELSHPOOL	3.5%	5.7%	3.5%	3.4%	3.0%	2.0%	2.7%	3.0%	3.5%	2.8%	2.7%	2.4%
8	A483 - BETWEEN A458/A483 AND WELSHPOOL STATION	3.6%	6.3%	3.6%	3.5%	3.0%	1.9%	2.7%	3.0%	3.7%	2.8%	2.7%	2.5%
9	A458 - From A483 To B4392 - WELSHPOOL CENTRE	19.3%	30.9%	19.3%	17.7%	15.8%	10.7%	14.2%	15.7%	18.5%	14.7%	14.5%	13.2%
10	A458 - From B4392 To A495	13.5%	13.5%	13.5%	8.1%	8.1%	8.1%	8.1%	8.1%	8.1%	8.1%	8.1%	8.1%
11	A495 - FROM A458 TO A483, NORTH OF WELSHPOOL	3.9%	3.9%	3.9%	2.3%	2.3%	2.3%	2.3%	2.3%	2.3%	2.3%	2.3%	2.3%
12	A458 - FROM A495 TO B4395	21.8%	21.8%	21.8%	13.1%	13.1%	13.1%	13.1%	13.1%	13.1%	13.1%	13.1%	13.1%
13	A458 - FROM B4395 to A470	32.7%	32.7%	32.7%	19.7%	19.7%	19.7%	19.7%	19.7%	19.7%	19.7%	19.7%	19.7%
14	A483 - FROM WELSHPOOL TO NEWTOWN A489	5.7%	10.6%	5.7%	6.1%	5.3%	3.1%	4.6%	5.2%	6.4%	4.8%	4.7%	4.1%
15	A483 - FROM A489 TO A483 - NEWTOWN CENTRE	5.5%	9.6%	5.5%	4.9%	4.3%	2.4%	3.7%	4.2%	5.2%	3.9%	3.8%	3.5%
16	A489 - FROM A483 TO A470	6.7%	10.0%	8.6%	9.2%	7.4%	2.9%	4.1%	4.6%	7.0%	5.0%	5.9%	6.8%
17	A470 - BETWEEN A489 AND TALERDDIG	3.0%	3.0%	11.3%	22.0%	16.5%	3.7%	4.8%	4.8%	11.8%	7.8%	12.0%	17.2%
18	A470 - BETWEEN TALERDDIG AND CEMMAES	0.3%	0.3%	1.1%	2.1%	1.5%	0.3%	0.4%	0.4%	1.1%	0.7%	1.1%	1.6%
19	A470 - BETWEEN CEMMAES AND A458	1.5%	1.5%	2.2%	2.5%	2.1%	1.1%	1.1%	1.1%	1.7%	1.4%	1.7%	2.1%
21	A470 - FROM A489 TO B4518 LLANIDLOES	1.6%	3.5%	1.4%	1.6%	1.4%	0.9%	1.4%	1.7%	2.0%	1.4%	1.3%	1.0%
22	A489 - BETWEEN A483 NEWTOWN AND KERRY	0.0%	0.0%	0.0%	3.5%	3.5%	3.5%	3.5%	3.5%	3.5%	3.5%	3.5%	0.0%
24	A483 - BETWEEN A483/A489 IN NEWTOWN AND DOLFOR	25.4%	59.5%	15.4%	12.2%	13.2%	13.4%	22.3%	26.7%	26.8%	20.3%	14.8%	4.7%
25	A483 - FROM DOLFOR TO B4356	75.7%	177.3%	45.9%	41.2%	44.1%	44.9%	71.2%	84.5%	84.7%	65.4%	49.0%	14.1%
26	A483 - FROM B4356 TO A44	33.1%	77.6%	20.1%	15.9%	17.2%	17.5%	29.0%	34.9%	34.9%	26.5%	19.3%	6.2%
27	A44 - FROM A483 TO A488 CROSSGATES EAST	13.2%	30.9%	8.0%	6.1%	6.6%	6.8%	11.4%	13.7%	13.7%	10.4%	7.5%	2.5%
28	A44 - FROM A483 TO A470 - CROSSGATES WEST	13.2%	31.0%	8.0%	6.5%	7.0%	7.2%	11.8%	14.1%	14.1%	10.8%	7.9%	2.5%
29	A483 - FROM A44 TO A4081 - LLANDRINDOD WELLS	4.8%	11.3%	2.9%	2.4%	2.6%	2.6%	4.3%	5.2%	5.2%	3.9%	2.9%	0.9%
30	A483 - FROM A4081 TO A470 - LLANDRINDOD WELLS	5.4%	12.7%	3.3%	2.4%	2.6%	2.6%	4.5%	5.5%	5.5%	4.1%	2.9%	1.0%
31	B4392 - From A458 to A483 N of Welshpool	4.5%	4.5%	4.5%	2.7%	2.7%	2.7%	2.7%	2.7%	2.7%	2.7%	2.7%	2.7%
32	A470 - From A458 to Dolgellau	0.4%	0.4%	1.6%	3.1%	2.4%	0.5%	0.7%	0.7%	1.7%	1.1%	1.7%	2.5%
33	A489 - From A470 to Machynlleth	0.2%	0.2%	0.8%	1.6%	1.2%	0.3%	0.3%	0.3%	0.9%	0.8%	0.9%	1.3%

KEY

3.0%	<10% increase
11.3%	10%-30% increase
50.0%	>30% increase

IMPACT MATRICES - BY YEAR / LINK / TRAFFIC
18/12/2013

TMP WORKS (VASTRE)

ALL TRAFFIC (AADT) INCREASE - ALL YEARS		Jan-17	Feb-17	Mar-17	Apr-17	May-17	Jun-17	Jul-17	Aug-17	Sep-17	Oct-17	Nov-17	Dec-17
		2017											
LINK	LOCATION												
1	A483 - FROM A5 TO A539 SOUTH OF WREXHAM	0.0%	0.0%	0.0%	0.0%	0.0%	0.0%	0.0%	0.0%	0.0%	0.0%	0.0%	0.0%
2	A5 - FROM A5 CHIRK TO A495 NORTH OF OSWESTRY	0.0%	0.0%	0.0%	0.0%	0.0%	0.0%	0.0%	0.0%	0.0%	0.0%	0.0%	0.0%
3	A5 - BETWEEN A483 & A495, EAST OF OSWESTRY	0.0%	0.0%	0.0%	0.0%	0.0%	0.0%	0.0%	0.0%	0.0%	0.0%	0.0%	0.0%
4	A5 - EAST OF A483 TOWARDS SHREWSBURY	0.0%	0.0%	0.0%	0.0%	0.0%	0.0%	0.0%	0.0%	0.0%	0.0%	0.0%	0.0%
5	A483 - FROM A495 TO A5	0.0%	0.0%	0.0%	0.0%	0.0%	0.0%	0.0%	0.0%	0.0%	0.0%	0.0%	0.0%
6	A483 - FROM A458 TO A495	0.3%	0.3%	0.3%	0.3%	0.3%	0.3%	0.2%	0.2%	0.2%	0.2%	0.1%	0.1%
7	A458 - FROM A483 TO SHREWSBURY - EAST OF WELSHPOOL	0.4%	0.3%	0.4%	0.3%	0.4%	0.3%	0.3%	0.2%	0.2%	0.2%	0.1%	0.1%
8	A483 - BETWEEN A458/A483 AND WELSHPOOL STATION	0.4%	0.3%	0.4%	0.3%	0.4%	0.3%	0.3%	0.2%	0.2%	0.2%	0.1%	0.1%
9	A458 - From A483 To B4392 - WELSHPOOL CENTRE	1.3%	1.2%	1.3%	1.2%	1.2%	1.1%	1.0%	0.9%	0.7%	0.6%	0.5%	0.5%
10	A458 - From B4392 To A495	0.3%	0.3%	0.3%	0.3%	0.3%	0.3%	0.4%	0.4%	0.4%	0.4%	0.4%	0.4%
11	A495 - FROM A458 TO A483, NORTH OF WELSHPOOL	0.1%	0.1%	0.1%	0.1%	0.1%	0.1%	0.2%	0.2%	0.2%	0.2%	0.2%	0.2%
12	A458 - FROM A495 TO B4395	0.4%	0.4%	0.4%	0.4%	0.4%	0.4%	0.5%	0.5%	0.5%	0.5%	0.5%	0.5%
13	A458 - FROM B4395 TO A470	0.7%	0.7%	0.7%	0.7%	0.7%	0.7%	1.0%	1.0%	1.0%	1.0%	1.0%	1.0%
14	A483 - FROM WELSHPOOL TO NEWTOWN A489	1.0%	1.0%	1.1%	0.9%	1.0%	0.9%	0.7%	0.6%	0.4%	0.4%	0.2%	0.3%
15	A483 - FROM A489 TO A483 - NEWTOWN CENTRE	0.7%	0.7%	0.7%	0.6%	0.7%	0.6%	0.4%	0.4%	0.2%	0.2%	0.1%	0.2%
16	A489 - FROM A483 TO A470	0.8%	0.8%	0.9%	0.8%	0.9%	0.9%	0.7%	0.7%	0.4%	0.4%	0.2%	0.2%
17	A470 - BETWEEN A489 AND TALERDDIG	2.7%	2.9%	3.2%	2.8%	3.4%	3.6%	2.7%	3.0%	2.0%	1.9%	1.0%	1.1%
18	A470 - BETWEEN TALERDDIG AND CEMMAES	0.2%	0.2%	0.3%	0.2%	0.3%	0.3%	0.2%	0.3%	0.2%	0.2%	0.1%	0.1%
19	A470 - BETWEEN CEMMAES AND A458	0.1%	0.1%	0.2%	0.1%	0.2%	0.2%	0.2%	0.2%	0.1%	0.1%	0.1%	0.1%
21	A470 - FROM A489 TO B4518 LLANIDLOES	0.1%	0.1%	0.1%	0.1%	0.1%	0.1%	0.1%	0.1%	0.1%	0.1%	0.0%	0.0%
22	A489 - BETWEEN A483 NEWTOWN AND KERRY	0.5%	0.4%	0.4%	0.3%	0.3%	0.1%	0.1%	0.0%	0.0%	0.0%	0.0%	0.0%
24	A483 - BETWEEN A483/A489 IN NEWTOWN AND DOLFOR	4.5%	3.4%	3.9%	3.3%	2.8%	1.6%	1.2%	0.0%	0.0%	0.0%	0.0%	0.0%
25	A483 - FROM DOLFOR TO B4356	6.6%	5.0%	5.7%	4.9%	4.2%	2.4%	1.9%	0.0%	0.0%	0.0%	0.0%	0.0%
26	A483 - FROM B4356 TO A44	2.9%	2.2%	2.6%	2.2%	1.9%	1.1%	0.9%	0.0%	0.0%	0.0%	0.0%	0.0%
27	A44 - FROM A483 TO A488 CROSSGATES EAST	1.2%	0.9%	1.0%	0.9%	0.8%	0.4%	0.3%	0.0%	0.0%	0.0%	0.0%	0.0%
28	A44 - FROM A483 TO A470 - CROSSGATES WEST	1.2%	0.9%	1.1%	0.9%	0.8%	0.4%	0.4%	0.0%	0.0%	0.0%	0.0%	0.0%
29	A483 - FROM A44 TO A4081 - LLANDRINDOD WELLS	0.3%	0.2%	0.3%	0.2%	0.2%	0.1%	0.1%	0.0%	0.0%	0.0%	0.0%	0.0%
30	A483 - FROM A4081 TO A470 - LLANDRINDOD WELLS	0.3%	0.2%	0.2%	0.2%	0.2%	0.1%	0.1%	0.0%	0.0%	0.0%	0.0%	0.0%
31	B4392 - From A458 to A483 N of Welshpool	0.2%	0.2%	0.2%	0.2%	0.2%	0.2%	0.3%	0.3%	0.3%	0.3%	0.3%	0.3%
32	A470 - From A458 to Dolgellau	0.1%	0.1%	0.1%	0.1%	0.1%	0.2%	0.1%	0.1%	0.1%	0.1%	0.0%	0.1%
33	A489 - From A470 to Machynlleth	0.1%	0.1%	0.1%	0.1%	0.1%	0.1%	0.1%	0.1%	0.1%	0.1%	0.0%	0.0%

HGV TRAFFIC INCREASE - ALL YEARS		Jan-17	Feb-17	Mar-17	Apr-17	May-17	Jun-17	Jul-17	Aug-17	Sep-17	Oct-17	Nov-17	Dec-17
		2017											
LINK	LOCATION												
1	A483 - FROM A5 TO A539 SOUTH OF WREXHAM	0.0%	0.0%	0.0%	0.0%	0.0%	0.0%	0.0%	0.0%	0.0%	0.0%	0.0%	0.0%
2	A5 - FROM A5 CHIRK TO A495 NORTH OF OSWESTRY	0.0%	0.0%	0.0%	0.0%	0.0%	0.0%	0.0%	0.0%	0.0%	0.0%	0.0%	0.0%
3	A5 - BETWEEN A483 & A495, EAST OF OSWESTRY	0.0%	0.0%	0.0%	0.0%	0.0%	0.0%	0.0%	0.0%	0.0%	0.0%	0.0%	0.0%
4	A5 - EAST OF A483 TOWARDS SHREWSBURY	0.0%	0.0%	0.0%	0.0%	0.0%	0.0%	0.0%	0.0%	0.0%	0.0%	0.0%	0.0%
5	A483 - FROM A495 TO A5	0.2%	0.2%	0.2%	0.2%	0.2%	0.2%	0.2%	0.2%	0.2%	0.2%	0.2%	0.2%
6	A483 - FROM A458 TO A495	1.2%	1.3%	1.4%	1.3%	1.8%	1.8%	1.4%	1.4%	0.9%	0.8%	0.4%	0.5%
7	A458 - FROM A483 TO SHREWSBURY - EAST OF WELSHPOOL	1.7%	1.9%	2.0%	1.8%	2.5%	2.5%	1.9%	1.9%	1.2%	1.2%	0.6%	0.7%
8	A483 - BETWEEN A458/A483 AND WELSHPOOL STATION	1.9%	2.1%	2.3%	2.0%	2.8%	2.9%	2.2%	2.1%	1.3%	1.2%	0.6%	0.7%
9	A458 - From A483 To B4392 - WELSHPOOL CENTRE	9.1%	10.1%	10.8%	9.8%	13.1%	13.4%	10.3%	10.2%	6.7%	6.3%	3.5%	3.9%
10	A458 - From B4392 To A495	3.5%	3.5%	3.5%	3.5%	3.5%	3.5%	3.4%	3.4%	3.4%	3.4%	3.4%	3.4%
11	A495 - FROM A458 TO A483, NORTH OF WELSHPOOL	1.0%	1.0%	1.0%	1.0%	1.0%	1.0%	1.0%	1.0%	1.0%	1.0%	1.0%	1.0%
12	A458 - FROM A495 TO B4395	5.7%	5.7%	5.7%	5.7%	5.7%	5.7%	5.6%	5.6%	5.6%	5.5%	5.5%	5.5%
13	A458 - FROM B4395 TO A470	8.6%	8.6%	8.6%	8.6%	8.6%	8.6%	8.4%	8.4%	8.4%	8.3%	8.3%	8.3%
14	A483 - FROM WELSHPOOL TO NEWTOWN A489	3.2%	3.6%	3.9%	3.5%	4.9%	5.0%	3.7%	3.7%	2.2%	2.0%	0.9%	1.0%
15	A483 - FROM A489 TO A483 - NEWTOWN CENTRE	2.7%	3.1%	3.3%	3.0%	4.2%	4.2%	3.2%	3.1%	1.9%	1.7%	0.7%	0.9%
16	A489 - FROM A483 TO A470	5.6%	6.5%	7.3%	6.1%	8.5%	9.1%	6.5%	7.2%	4.1%	3.8%	1.4%	1.7%
17	A470 - BETWEEN A489 AND TALERDDIG	14.9%	17.4%	19.8%	16.4%	22.2%	24.3%	17.0%	20.2%	11.6%	10.8%	3.9%	4.7%
18	A470 - BETWEEN TALERDDIG AND CEMMAES	1.4%	1.6%	1.9%	1.5%	2.1%	2.3%	1.6%	1.9%	1.1%	1.0%	0.4%	0.4%
19	A470 - BETWEEN CEMMAES AND A458	1.5%	1.7%	1.9%	1.6%	2.1%	2.3%	1.7%	1.9%	1.2%	1.2%	0.6%	0.7%
21	A470 - FROM A489 TO B4518 LLANIDLOES	0.8%	1.0%	1.0%	0.9%	1.4%	1.3%	1.0%	0.9%	0.5%	0.5%	0.2%	0.2%
22	A489 - BETWEEN A483 NEWTOWN AND KERRY	0.0%	0.0%	0.0%	0.0%	0.0%	0.0%	0.0%	0.0%	0.0%	0.0%	0.0%	0.0%
24	A483 - BETWEEN A483/A489 IN NEWTOWN AND DOLFOR	3.0%	3.0%	2.3%	3.3%	6.2%	4.3%	4.3%	0.0%	0.0%	0.0%	0.0%	0.0%
25	A483 - FROM DOLFOR TO B4356	8.8%	9.0%	6.8%	9.9%	18.6%	12.8%	12.8%	0.0%	0.0%	0.0%	0.0%	0.0%
26	A483 - FROM B4356 TO A44	3.9%	3.9%	3.0%	4.3%	8.1%	5.6%	5.6%	0.0%	0.0%	0.0%	0.0%	0.0%
27	A44 - FROM A483 TO A488 CROSSGATES EAST	1.5%	1.6%	1.2%	1.7%	3.2%	2.2%	2.2%	0.0%	0.0%	0.0%	0.0%	0.0%
28	A44 - FROM A483 TO A470 - CROSSGATES WEST	1.5%	1.6%	1.2%	1.7%	3.2%	2.2%	2.2%	0.0%	0.0%	0.0%	0.0%	0.0%
29	A483 - FROM A44 TO A4081 - LLANDRINDOD WELLS	0.6%	0.6%	0.4%	0.6%	1.2%	0.8%	0.8%	0.0%	0.0%	0.0%	0.0%	0.0%
30	A483 - FROM A4081 TO A470 - LLANDRINDOD WELLS	0.6%	0.6%	0.5%	0.7%	1.3%	0.9%	0.9%	0.0%	0.0%	0.0%	0.0%	0.0%
31	B4392 - From A458 to A483 N of Welshpool	1.2%	1.2%	1.2%	1.2%	1.2%	1.2%	1.2%	1.2%	1.2%	1.1%	1.1%	1.1%
32	A470 - From A458 to Dolgellau	2.1%	2.5%	2.8%	2.3%	3.2%	3.5%	2.4%	2.9%	1.7%	1.5%	0.6%	0.7%
33	A489 - From A470 to Machynlleth	1.1%	1.3%	1.4%	1.2%	1.6%	1.8%	1.2%	1.5%	0.8%	0.8%	0.3%	0.3%

KEY

- 3.0% <10% increase
- 11.3% 10%-30% increase
- 50.0% >30% increase

IMPACT MATRICES - BY YEAR / LINK / TRAFFIC
18/12/2013

ALL TRAFFIC (AADT) INCREASE - ALL YEARS		Jan-18	Feb-18	Mar-18	Apr-18	May-18	Jun-18	Jul-18	Aug-18	Sep-18	Oct-18	Nov-18	Dec-18
		2018											
LINK	LOCATION												
1	A483 - FROM A5 TO A539 SOUTH OF WREXHAM	0.0%	0.0%	0.0%	0.0%	0.0%	0.0%	0.0%	0.0%	0.0%	0.0%	0.0%	0.0%
2	A5 - FROM A5 CHIRK TO A495 NORTH OF OSWESTRY	0.0%	0.0%	0.0%	0.0%	0.0%	0.0%	0.0%	0.0%	0.0%	0.0%	0.0%	0.0%
3	A5 - BETWEEN A483 & A495, EAST OF OSWESTRY	0.0%	0.0%	0.0%	0.0%	0.0%	0.0%	0.0%	0.0%	0.0%	0.0%	0.0%	0.0%
4	A5 - EAST OF A483 TOWARDS SHREWSBURY	0.0%	0.0%	0.0%	0.0%	0.0%	0.0%	0.0%	0.0%	0.0%	0.0%	0.0%	0.0%
5	A483 - FROM A495 TO A5	0.0%	0.0%	0.0%	0.0%	0.0%	0.0%	0.0%	0.0%	0.0%	0.0%	0.0%	0.0%
6	A483 - FROM A458 TO A495	0.1%	0.0%	0.0%	0.1%	0.1%	0.1%	0.1%	0.1%	0.1%	0.1%	0.1%	0.1%
7	A458 - FROM A483 TO SHREWSBURY - EAST OF WELSHPOOL	0.1%	0.0%	0.0%	0.1%	0.1%	0.1%	0.1%	0.1%	0.1%	0.2%	0.2%	0.2%
8	A483 - BETWEEN A458/A483 AND WELSHPOOL STATION	0.1%	0.0%	0.0%	0.1%	0.1%	0.1%	0.1%	0.1%	0.1%	0.1%	0.1%	0.1%
9	A458 - From A483 To B4392 - WELSHPOOL CENTRE	0.2%	0.2%	0.2%	0.3%	0.5%	0.3%	0.3%	0.3%	0.4%	0.6%	0.6%	0.6%
10	A458 - From B4392 To A495	0.1%	0.1%	0.1%	0.1%	0.1%	0.1%	0.1%	0.1%	0.1%	0.5%	0.5%	0.5%
11	A495 - FROM A458 TO A483, NORTH OF WELSHPOOL	0.0%	0.0%	0.0%	0.0%	0.0%	0.0%	0.0%	0.0%	0.0%	0.2%	0.2%	0.2%
12	A458 - FROM A495 TO B4395	0.2%	0.2%	0.2%	0.2%	0.2%	0.2%	0.2%	0.2%	0.2%	0.6%	0.6%	0.6%
13	A458 - FROM B4395 TO A470	0.3%	0.3%	0.3%	0.3%	0.3%	0.3%	0.3%	0.3%	0.3%	1.0%	1.0%	1.0%
14	A483 - FROM WELSHPOOL TO NEWTOWN A489	0.1%	0.1%	0.1%	0.2%	0.4%	0.3%	0.3%	0.2%	0.3%	0.4%	0.3%	0.3%
15	A483 - FROM A489 TO A483 - NEWTOWN CENTRE	0.1%	0.1%	0.1%	0.1%	0.2%	0.2%	0.2%	0.2%	0.2%	0.2%	0.2%	0.2%
16	A489 - FROM A483 TO A470	0.1%	0.1%	0.1%	0.1%	0.2%	0.1%	0.1%	0.1%	0.1%	0.1%	0.1%	0.1%
17	A470 - BETWEEN A489 AND TALERDDIG	0.7%	0.4%	0.4%	0.4%	0.7%	0.0%	0.0%	0.0%	0.0%	0.0%	0.0%	0.0%
18	A470 - BETWEEN TALERDDIG AND CEMMAES	0.1%	0.0%	0.0%	0.0%	0.1%	0.0%	0.0%	0.0%	0.0%	0.0%	0.0%	0.0%
19	A470 - BETWEEN CEMMAES AND A458	0.0%	0.0%	0.0%	0.0%	0.0%	0.0%	0.0%	0.0%	0.0%	0.1%	0.1%	0.1%
21	A470 - FROM A489 TO B4518 LLANIDLOES	0.0%	0.0%	0.0%	0.0%	0.1%	0.0%	0.0%	0.0%	0.1%	0.1%	0.1%	0.0%
22	A489 - BETWEEN A483 NEWTOWN AND KERRY	0.0%	0.0%	0.0%	0.1%	0.1%	0.1%	0.1%	0.1%	0.1%	0.1%	0.1%	0.1%
24	A483 - BETWEEN A483/A489 IN NEWTOWN AND DOLFOR	0.0%	0.0%	0.0%	0.7%	1.5%	1.5%	1.5%	1.4%	1.7%	1.7%	1.6%	1.5%
25	A483 - FROM DOLFOR TO B4356	0.0%	0.0%	0.0%	1.1%	2.4%	2.4%	2.4%	2.3%	2.8%	2.8%	2.5%	2.5%
26	A483 - FROM B4356 TO A44	0.0%	0.0%	0.0%	0.5%	1.1%	1.1%	1.1%	1.0%	1.2%	1.3%	1.1%	1.1%
27	A44 - FROM A483 TO A488 CROSSGATES EAST	0.0%	0.0%	0.0%	0.2%	0.4%	0.4%	0.4%	0.4%	0.5%	0.5%	0.5%	0.4%
28	A44 - FROM A483 TO A470 - CROSSGATES WEST	0.0%	0.0%	0.0%	0.2%	0.4%	0.4%	0.4%	0.4%	0.5%	0.5%	0.5%	0.5%
29	A483 - FROM A44 TO A4081 - LLANDRINDOD WELLS	0.0%	0.0%	0.0%	0.1%	0.1%	0.1%	0.1%	0.1%	0.1%	0.1%	0.1%	0.1%
30	A483 - FROM A4081 TO A470 - LLANDRINDOD WELLS	0.0%	0.0%	0.0%	0.0%	0.1%	0.1%	0.1%	0.1%	0.1%	0.1%	0.1%	0.1%
31	B4392 - From A458 to A483 N of Welshpool	0.1%	0.1%	0.1%	0.1%	0.1%	0.1%	0.1%	0.1%	0.1%	0.3%	0.3%	0.3%
32	A470 - From A458 to Dolgellau	0.0%	0.0%	0.0%	0.0%	0.0%	0.0%	0.0%	0.0%	0.0%	0.0%	0.0%	0.0%
33	A489 - From A470 to Machynlleth	0.0%	0.0%	0.0%	0.0%	0.0%	0.0%	0.0%	0.0%	0.0%	0.0%	0.0%	0.0%

HGV TRAFFIC INCREASE - ALL YEARS		Jan-18	Feb-18	Mar-18	Apr-18	May-18	Jun-18	Jul-18	Aug-18	Sep-18	Oct-18	Nov-18	Dec-18
		2018											
LINK	LOCATION												
1	A483 - FROM A5 TO A539 SOUTH OF WREXHAM	0.0%	0.0%	0.0%	0.0%	0.0%	0.0%	0.0%	0.0%	0.0%	0.0%	0.0%	0.0%
2	A5 - FROM A5 CHIRK TO A495 NORTH OF OSWESTRY	0.0%	0.0%	0.0%	0.0%	0.0%	0.0%	0.0%	0.0%	0.0%	0.0%	0.0%	0.0%
3	A5 - BETWEEN A483 & A495, EAST OF OSWESTRY	0.0%	0.0%	0.0%	0.0%	0.0%	0.0%	0.0%	0.0%	0.0%	0.0%	0.0%	0.0%
4	A5 - EAST OF A483 TOWARDS SHREWSBURY	0.0%	0.0%	0.0%	0.0%	0.0%	0.0%	0.0%	0.0%	0.0%	0.0%	0.0%	0.0%
5	A483 - FROM A495 TO A5	0.0%	0.0%	0.0%	0.0%	0.0%	0.0%	0.0%	0.0%	0.0%	0.2%	0.2%	0.2%
6	A483 - FROM A458 TO A495	0.0%	0.0%	0.0%	0.2%	0.6%	0.5%	0.5%	0.4%	0.6%	0.9%	0.8%	0.7%
7	A458 - FROM A483 TO SHREWSBURY - EAST OF WELSHPOOL	0.1%	0.1%	0.1%	0.2%	0.8%	0.6%	0.6%	0.8%	1.2%	1.1%	1.1%	1.1%
8	A483 - BETWEEN A458/A483 AND WELSHPOOL STATION	0.1%	0.1%	0.1%	0.3%	1.0%	0.8%	0.8%	0.7%	1.0%	1.3%	1.1%	1.1%
9	A458 - From A483 To B4392 - WELSHPOOL CENTRE	0.3%	0.3%	0.3%	1.1%	4.4%	3.3%	3.3%	3.1%	4.1%	6.7%	6.1%	6.0%
10	A458 - From B4392 To A495	0.0%	0.0%	0.0%	0.0%	0.0%	0.0%	0.0%	0.0%	0.0%	4.3%	4.3%	4.3%
11	A495 - FROM A458 TO A483, NORTH OF WELSHPOOL	0.0%	0.0%	0.0%	0.0%	0.0%	0.0%	0.0%	0.0%	0.0%	1.2%	1.2%	1.2%
12	A458 - FROM A495 TO B4395	0.0%	0.0%	0.0%	0.0%	0.0%	0.0%	0.0%	0.0%	0.0%	6.8%	6.8%	6.8%
13	A458 - FROM B4395 TO A470	0.0%	0.0%	0.0%	0.0%	0.0%	0.0%	0.0%	0.0%	0.0%	10.3%	10.3%	10.3%
14	A483 - FROM WELSHPOOL TO NEWTOWN A489	0.1%	0.1%	0.1%	0.5%	1.9%	1.4%	1.3%	1.7%	2.1%	1.8%	1.7%	1.7%
15	A483 - FROM A489 TO A483 - NEWTOWN CENTRE	0.1%	0.1%	0.1%	0.4%	1.6%	1.2%	1.2%	1.1%	1.5%	1.7%	1.5%	1.5%
16	A489 - FROM A483 TO A470	0.3%	0.3%	0.3%	0.5%	2.0%	1.0%	1.0%	0.9%	1.2%	1.2%	1.1%	1.0%
17	A470 - BETWEEN A489 AND TALERDDIG	0.9%	0.9%	0.9%	0.9%	2.8%	0.0%	0.0%	0.0%	0.0%	0.0%	0.0%	0.0%
18	A470 - BETWEEN TALERDDIG AND CEMMAES	0.1%	0.1%	0.1%	0.1%	0.3%	0.0%	0.0%	0.0%	0.0%	0.0%	0.0%	0.0%
19	A470 - BETWEEN CEMMAES AND A458	0.1%	0.1%	0.1%	0.1%	0.2%	0.0%	0.0%	0.0%	0.0%	0.4%	0.4%	0.4%
21	A470 - FROM A489 TO B4518 LLANIDLOES	0.0%	0.0%	0.0%	0.2%	0.7%	0.6%	0.6%	0.7%	0.7%	0.6%	0.6%	0.6%
22	A489 - BETWEEN A483 NEWTOWN AND KERRY	0.0%	0.0%	0.0%	0.0%	0.0%	0.0%	0.0%	0.0%	0.0%	0.0%	0.0%	0.0%
24	A483 - BETWEEN A483/A489 IN NEWTOWN AND DOLFOR	0.0%	0.0%	0.0%	2.3%	9.8%	9.8%	9.8%	9.2%	12.2%	12.6%	10.9%	10.5%
25	A483 - FROM DOLFOR TO B4356	0.0%	0.0%	0.0%	7.0%	29.2%	29.2%	29.2%	27.2%	36.1%	37.4%	32.3%	31.1%
26	A483 - FROM B4356 TO A44	0.0%	0.0%	0.0%	3.0%	12.8%	12.8%	12.8%	11.9%	15.8%	16.4%	14.1%	13.6%
27	A44 - FROM A483 TO A488 CROSSGATES EAST	0.0%	0.0%	0.0%	1.2%	5.1%	5.1%	5.1%	4.7%	6.3%	6.5%	5.8%	5.4%
28	A44 - FROM A483 TO A470 - CROSSGATES WEST	0.0%	0.0%	0.0%	1.2%	5.1%	5.1%	5.1%	4.8%	6.3%	6.5%	5.7%	5.4%
29	A483 - FROM A44 TO A4081 - LLANDRINDOD WELLS	0.0%	0.0%	0.0%	0.4%	1.9%	1.9%	1.9%	1.7%	2.3%	2.4%	2.1%	2.0%
30	A483 - FROM A4081 TO A470 - LLANDRINDOD WELLS	0.0%	0.0%	0.0%	0.5%	2.1%	2.1%	2.1%	1.9%	2.6%	2.7%	2.3%	2.2%
31	B4392 - From A458 to A483 N of Welshpool	0.0%	0.0%	0.0%	0.0%	0.0%	0.0%	0.0%	0.0%	0.0%	1.4%	1.4%	1.4%
32	A470 - From A458 to Dolgellau	0.1%	0.1%	0.1%	0.1%	0.4%	0.0%	0.0%	0.0%	0.0%	0.0%	0.0%	0.0%
33	A489 - From A470 to Machynlleth	0.1%	0.1%	0.1%	0.1%	0.2%	0.0%	0.0%	0.0%	0.0%	0.0%	0.0%	0.0%

KEY

3.0%	<10% increase
11.3%	10%-30% increase
50.0%	>30% increase

IMPACT MATRICES - BY YEAR / LINK / TRAFFIC
18/12/2013

SCENARIO 1: SECTION 36 SITES A

ALL TRAFFIC (AADT) INCREASE - ALL YEARS		Jan-19	Feb-19	Mar-19	Apr-19	May-19	Jun-19	Jul-19	Aug-19	Sep-19	Oct-19	Nov-19	Dec-19
		2019											
LINK	LOCATION												
1	A483 - FROM A5 TO A539 SOUTH OF WREXHAM	0.0%	0.0%	0.0%	0.0%	0.0%	0.0%	0.0%	0.0%	0.0%	0.0%	0.0%	0.0%
2	A5 - FROM A5 CHIRK TO A495 NORTH OF OSWESTRY	0.0%	0.0%	0.0%	0.0%	0.0%	0.0%	0.0%	0.0%	0.0%	0.0%	0.0%	0.0%
3	A5 - BETWEEN A483 & A495, EAST OF OSWESTRY	0.0%	0.0%	0.0%	0.0%	0.0%	0.0%	0.0%	0.0%	0.0%	0.0%	0.0%	0.0%
4	A5 - EAST OF A483 TOWARDS SHREWSBURY	0.0%	0.0%	0.0%	0.0%	0.0%	0.0%	0.0%	0.0%	0.0%	0.0%	0.0%	0.0%
5	A483 - FROM A495 TO A5	0.1%	0.1%	0.1%	0.1%	0.1%	0.1%	0.1%	0.1%	0.1%	0.1%	0.1%	0.1%
6	A483 - FROM A458 TO A495	0.2%	0.2%	0.2%	0.2%	0.2%	0.2%	0.2%	0.2%	0.2%	0.2%	0.2%	0.2%
7	A458 - FROM A483 TO SHREWSBURY - EAST OF WELSHPOOL	0.3%	0.2%	0.2%	0.2%	0.2%	0.2%	0.2%	0.2%	0.2%	0.2%	0.2%	0.2%
8	A483 - BETWEEN A458/A483 AND WELSHPOOL STATION	0.2%	0.2%	0.2%	0.1%	0.1%	0.1%	0.1%	0.1%	0.1%	0.2%	0.2%	0.2%
9	A458 - From A483 To B4392 - WELSHPOOL CENTRE	1.0%	0.9%	0.9%	0.8%	0.8%	0.8%	0.9%	0.9%	0.9%	1.0%	1.0%	1.0%
10	A458 - From B4392 To A495	1.1%	1.1%	1.1%	1.2%	1.2%	1.2%	1.2%	1.2%	1.2%	1.3%	1.3%	1.3%
11	A495 - FROM A458 TO A483, NORTH OF WELSHPOOL	0.4%	0.4%	0.4%	0.4%	0.4%	0.4%	0.5%	0.5%	0.5%	0.5%	0.5%	0.5%
12	A458 - FROM A495 TO B4395	1.4%	1.4%	1.4%	1.5%	1.5%	1.5%	1.6%	1.6%	1.6%	1.7%	1.7%	1.7%
13	A458 - FROM B4395 TO A470	2.6%	2.6%	2.6%	2.7%	2.7%	2.7%	2.8%	2.8%	2.8%	3.1%	3.1%	3.1%
14	A483 - FROM WELSHPOOL TO NEWTOWN A489	0.4%	0.3%	0.3%	0.2%	0.2%	0.2%	0.2%	0.2%	0.2%	0.2%	0.2%	0.2%
15	A483 - FROM A489 TO A483 - NEWTOWN CENTRE	0.2%	0.2%	0.2%	0.1%	0.1%	0.1%	0.1%	0.1%	0.1%	0.1%	0.1%	0.1%
16	A489 - FROM A483 TO A470	0.1%	0.0%	0.0%	0.0%	0.0%	0.0%	0.0%	0.0%	0.0%	0.0%	0.0%	0.0%
17	A470 - BETWEEN A489 AND TALERDDIG	0.0%	0.0%	0.0%	0.0%	0.0%	0.0%	0.0%	0.0%	0.0%	0.0%	0.0%	0.0%
18	A470 - BETWEEN TALERDDIG AND CEMMAES	0.0%	0.0%	0.0%	0.0%	0.0%	0.0%	0.0%	0.0%	0.0%	0.0%	0.0%	0.0%
19	A470 - BETWEEN CEMMAES AND A458	0.1%	0.1%	0.1%	0.2%	0.2%	0.2%	0.2%	0.2%	0.2%	0.2%	0.2%	0.2%
21	A470 - FROM A489 TO B4518 LLANIDLOES	0.0%	0.0%	0.0%	0.0%	0.0%	0.0%	0.0%	0.0%	0.0%	0.0%	0.0%	0.0%
22	A489 - BETWEEN A483 NEWTOWN AND KERRY	0.1%	0.1%	0.1%	0.0%	0.0%	0.0%	0.0%	0.0%	0.0%	0.0%	0.0%	0.0%
24	A483 - BETWEEN A483/A489 IN NEWTOWN AND DOLFOR	1.2%	0.6%	0.6%	0.0%	0.0%	0.0%	0.0%	0.0%	0.0%	0.0%	0.0%	0.0%
25	A483 - FROM DOLFOR TO B4356	1.9%	0.9%	0.9%	0.0%	0.0%	0.0%	0.0%	0.0%	0.0%	0.0%	0.0%	0.0%
26	A483 - FROM B4356 TO A44	0.8%	0.4%	0.4%	0.0%	0.0%	0.0%	0.0%	0.0%	0.0%	0.0%	0.0%	0.0%
27	A44 - FROM A483 TO A488 CROSSGATES EAST	0.3%	0.2%	0.2%	0.0%	0.0%	0.0%	0.0%	0.0%	0.0%	0.0%	0.0%	0.0%
28	A44 - FROM A483 TO A470 - CROSSGATES WEST	0.4%	0.2%	0.2%	0.0%	0.0%	0.0%	0.0%	0.0%	0.0%	0.0%	0.0%	0.0%
29	A483 - FROM A44 TO A4081 - LLANDRINDOD WELLS	0.1%	0.0%	0.0%	0.0%	0.0%	0.0%	0.0%	0.0%	0.0%	0.0%	0.0%	0.0%
30	A483 - FROM A4081 TO A470 - LLANDRINDOD WELLS	0.1%	0.0%	0.0%	0.0%	0.0%	0.0%	0.0%	0.0%	0.0%	0.0%	0.0%	0.0%
31	B4392 - From A458 to A483 N of Welshpool	0.8%	0.8%	0.8%	0.9%	0.9%	0.9%	0.9%	0.9%	0.9%	1.0%	1.0%	1.0%
32	A470 - From A458 to Dolgellau	0.0%	0.0%	0.0%	0.0%	0.0%	0.0%	0.0%	0.0%	0.0%	0.0%	0.0%	0.0%
33	A489 - From A470 to Machynlleth	0.0%	0.0%	0.0%	0.0%	0.0%	0.0%	0.0%	0.0%	0.0%	0.0%	0.0%	0.0%

HGV TRAFFIC INCREASE - ALL YEARS		Jan-19	Feb-19	Mar-19	Apr-19	May-19	Jun-19	Jul-19	Aug-19	Sep-19	Oct-19	Nov-19	Dec-19
		2019											
LINK	LOCATION												
1	A483 - FROM A5 TO A539 SOUTH OF WREXHAM	0.0%	0.0%	0.0%	0.0%	0.0%	0.0%	0.0%	0.0%	0.0%	0.0%	0.0%	0.0%
2	A5 - FROM A5 CHIRK TO A495 NORTH OF OSWESTRY	0.0%	0.0%	0.0%	0.0%	0.0%	0.0%	0.0%	0.0%	0.0%	0.0%	0.0%	0.0%
3	A5 - BETWEEN A483 & A495, EAST OF OSWESTRY	0.0%	0.0%	0.0%	0.0%	0.0%	0.0%	0.0%	0.0%	0.0%	0.0%	0.0%	0.0%
4	A5 - EAST OF A483 TOWARDS SHREWSBURY	0.0%	0.0%	0.0%	0.0%	0.0%	0.0%	0.0%	0.0%	0.0%	0.0%	0.0%	0.0%
5	A483 - FROM A495 TO A5	0.7%	0.7%	0.7%	0.7%	0.7%	0.7%	0.7%	0.7%	0.9%	0.9%	0.9%	0.9%
6	A483 - FROM A458 TO A495	1.2%	0.9%	0.9%	0.9%	0.9%	0.9%	0.9%	0.9%	0.9%	1.0%	1.0%	1.0%
7	A458 - FROM A483 TO SHREWSBURY - EAST OF WELSHPOOL	1.8%	1.4%	1.4%	1.4%	1.4%	1.4%	1.4%	1.4%	1.4%	1.7%	1.7%	1.7%
8	A483 - BETWEEN A458/A483 AND WELSHPOOL STATION	1.5%	1.0%	1.0%	0.9%	0.9%	0.9%	0.9%	0.9%	0.9%	1.1%	1.1%	1.1%
9	A458 - From A483 To B4392 - WELSHPOOL CENTRE	10.4%	8.3%	8.4%	8.1%	8.1%	8.1%	8.1%	8.1%	8.1%	9.8%	9.8%	9.8%
10	A458 - From B4392 To A495	14.0%	14.0%	14.0%	14.0%	14.0%	14.0%	14.0%	14.0%	14.0%	17.1%	17.1%	17.1%
11	A495 - FROM A458 TO A483, NORTH OF WELSHPOOL	4.0%	4.0%	4.0%	4.0%	4.0%	4.0%	4.0%	4.0%	4.0%	4.9%	4.9%	4.9%
12	A458 - FROM A495 TO B4395	22.5%	22.5%	22.5%	22.6%	22.6%	22.6%	22.6%	22.6%	22.6%	27.5%	27.5%	27.5%
13	A458 - FROM B4395 TO A470	33.9%	33.9%	33.9%	34.0%	34.0%	34.0%	33.9%	33.9%	33.9%	41.3%	41.3%	41.3%
14	A483 - FROM WELSHPOOL TO NEWTOWN A489	1.8%	1.0%	1.0%	0.9%	0.9%	0.9%	0.9%	0.9%	0.9%	1.0%	1.0%	1.0%
15	A483 - FROM A489 TO A483 - NEWTOWN CENTRE	1.6%	0.8%	0.8%	0.7%	0.7%	0.7%	0.7%	0.7%	0.7%	0.9%	0.9%	0.9%
16	A489 - FROM A483 TO A470	0.7%	0.1%	0.1%	0.0%	0.0%	0.0%	0.0%	0.0%	0.0%	0.0%	0.0%	0.0%
17	A470 - BETWEEN A489 AND TALERDDIG	0.0%	0.0%	0.0%	0.0%	0.0%	0.0%	0.0%	0.0%	0.0%	0.0%	0.0%	0.0%
18	A470 - BETWEEN TALERDDIG AND CEMMAES	0.0%	0.0%	0.0%	0.0%	0.0%	0.0%	0.0%	0.0%	0.0%	0.0%	0.0%	0.0%
19	A470 - BETWEEN CEMMAES AND A458	1.3%	1.3%	1.3%	1.3%	1.3%	1.3%	1.3%	1.3%	1.3%	1.6%	1.6%	1.6%
21	A470 - FROM A489 TO B4518 LLANIDLOES	0.4%	0.0%	0.1%	0.0%	0.0%	0.0%	0.0%	0.0%	0.0%	0.0%	0.0%	0.0%
22	A489 - BETWEEN A483 NEWTOWN AND KERRY	0.0%	0.0%	0.0%	0.0%	0.0%	0.0%	0.0%	0.0%	0.0%	0.0%	0.0%	0.0%
24	A483 - BETWEEN A483/A489 IN NEWTOWN AND DOLFOR	7.0%	0.8%	1.1%	0.0%	0.0%	0.0%	0.0%	0.0%	0.0%	0.0%	0.0%	0.0%
25	A483 - FROM DOLFOR TO B4356	20.7%	2.5%	3.1%	0.0%	0.0%	0.0%	0.0%	0.0%	0.0%	0.0%	0.0%	0.0%
26	A483 - FROM B4356 TO A44	9.1%	1.1%	1.4%	0.0%	0.0%	0.0%	0.0%	0.0%	0.0%	0.0%	0.0%	0.0%
27	A44 - FROM A483 TO A488 CROSSGATES EAST	3.6%	0.4%	0.5%	0.0%	0.0%	0.0%	0.0%	0.0%	0.0%	0.0%	0.0%	0.0%
28	A44 - FROM A483 TO A470 - CROSSGATES WEST	3.4%	0.4%	0.5%	0.0%	0.0%	0.0%	0.0%	0.0%	0.0%	0.0%	0.0%	0.0%
29	A483 - FROM A44 TO A4081 - LLANDRINDOD WELLS	1.3%	0.2%	0.2%	0.0%	0.0%	0.0%	0.0%	0.0%	0.0%	0.0%	0.0%	0.0%
30	A483 - FROM A4081 TO A470 - LLANDRINDOD WELLS	1.5%	0.2%	0.2%	0.0%	0.0%	0.0%	0.0%	0.0%	0.0%	0.0%	0.0%	0.0%
31	B4392 - From A458 to A483 N of Welshpool	4.7%	4.7%	4.7%	4.7%	4.7%	4.7%	4.7%	4.7%	4.7%	5.7%	5.7%	5.7%
32	A470 - From A458 to Dolgellau	0.0%	0.0%	0.0%	0.0%	0.0%	0.0%	0.0%	0.0%	0.0%	0.0%	0.0%	0.0%
33	A489 - From A470 to Machynlleth	0.0%	0.0%	0.0%	0.0%	0.0%	0.0%	0.0%	0.0%	0.0%	0.0%	0.0%	0.0%

KEY
3.0% <10% increase
11.3% 10%-30% increase
50.0% >30% increase

IMPACT MATRICES - BY YEAR / LINK / TRAFFIC
18/12/2013

ND CONSENTED SITES, WITH STMP WORKS (VASTRE)

ALL TRAFFIC (AADT) INCREASE - ALL YEARS		Jan-20	Feb-20	Mar-20	Apr-20	May-20	Jun-20	Jul-20	Aug-20	Sep-20	Oct-20	Nov-20	Dec-20
		2020											
LINK	LOCATION												
1	A483 - FROM A5 TO A539 SOUTH OF WREXHAM	0.0%	0.0%	0.0%	0.0%	0.0%	0.0%	0.0%	0.0%	0.0%	0.0%	0.0%	0.0%
2	A5 - FROM A5 CHIRK TO A495 NORTH OF OSWESTRY	0.0%	0.0%	0.0%	0.0%	0.0%	0.0%	0.0%	0.0%	0.0%	0.0%	0.0%	0.0%
3	A5 - BETWEEN A483 & A495, EAST OF OSWESTRY	0.0%	0.0%	0.0%	0.0%	0.0%	0.0%	0.0%	0.0%	0.0%	0.0%	0.0%	0.0%
4	A5 - EAST OF A483 TOWARDS SHREWSBURY	0.0%	0.0%	0.0%	0.0%	0.0%	0.0%	0.0%	0.0%	0.0%	0.0%	0.0%	0.0%
5	A483 - FROM A495 TO A5	0.1%	0.1%	0.1%	0.1%	0.1%	0.1%	0.1%	0.1%	0.1%	0.1%	0.1%	0.1%
6	A483 - FROM A458 TO A495	0.1%	0.1%	0.1%	0.1%	0.1%	0.1%	0.1%	0.1%	0.1%	0.1%	0.1%	0.1%
7	A458 - FROM A483 TO SHREWSBURY - EAST OF WELSHPOOL	0.2%	0.2%	0.2%	0.2%	0.2%	0.2%	0.2%	0.2%	0.2%	0.2%	0.2%	0.2%
8	A483 - BETWEEN A458/A483 AND WELSHPOOL STATION	0.1%	0.1%	0.1%	0.1%	0.1%	0.1%	0.1%	0.1%	0.1%	0.1%	0.1%	0.1%
9	A458 - From A483 To B4392 - WELSHPOOL CENTRE	0.6%	0.6%	0.6%	0.6%	0.6%	0.6%	0.6%	0.6%	0.6%	0.7%	0.7%	0.7%
10	A458 - From B4392 To A495	0.9%	0.9%	0.9%	0.9%	0.9%	0.9%	0.9%	0.9%	0.9%	1.0%	1.0%	1.0%
11	A495 - FROM A458 TO A483, NORTH OF WELSHPOOL	0.3%	0.3%	0.3%	0.3%	0.3%	0.3%	0.3%	0.3%	0.3%	0.4%	0.4%	0.4%
12	A458 - FROM A495 TO B4395	1.1%	1.1%	1.1%	1.1%	1.1%	1.1%	1.1%	1.1%	1.1%	1.3%	1.3%	1.3%
13	A458 - FROM B4395 TO A470	2.0%	2.0%	2.0%	2.0%	2.0%	2.0%	2.0%	2.0%	2.0%	2.3%	2.3%	2.3%
14	A483 - FROM WELSHPOOL TO NEWTOWN A489	0.1%	0.1%	0.1%	0.1%	0.1%	0.1%	0.1%	0.1%	0.1%	0.2%	0.2%	0.2%
15	A483 - FROM A489 TO A483 - NEWTOWN CENTRE	0.1%	0.1%	0.1%	0.1%	0.1%	0.1%	0.1%	0.1%	0.1%	0.1%	0.1%	0.1%
16	A489 - FROM A483 TO A470	0.0%	0.0%	0.0%	0.0%	0.0%	0.0%	0.0%	0.0%	0.0%	0.0%	0.0%	0.0%
17	A470 - BETWEEN A489 AND TALERDDIG	0.0%	0.0%	0.0%	0.0%	0.0%	0.0%	0.0%	0.0%	0.0%	0.0%	0.0%	0.0%
18	A470 - BETWEEN TALERDDIG AND CEMMAES	0.0%	0.0%	0.0%	0.0%	0.0%	0.0%	0.0%	0.0%	0.0%	0.0%	0.0%	0.0%
19	A470 - BETWEEN CEMMAES AND A458	0.1%	0.1%	0.1%	0.1%	0.1%	0.1%	0.1%	0.1%	0.1%	0.1%	0.1%	0.1%
21	A470 - FROM A489 TO B4518 LLANIDLOES	0.0%	0.0%	0.0%	0.0%	0.0%	0.0%	0.0%	0.0%	0.0%	0.0%	0.0%	0.0%
22	A489 - BETWEEN A483 NEWTOWN AND KERRY	0.0%	0.0%	0.0%	0.0%	0.0%	0.0%	0.0%	0.0%	0.0%	0.0%	0.0%	0.0%
24	A483 - BETWEEN A483/A489 IN NEWTOWN AND DOLFOR	0.0%	0.0%	0.0%	0.0%	0.0%	0.0%	0.0%	0.0%	0.0%	0.0%	0.0%	0.0%
25	A483 - FROM DOLFOR TO B4356	0.0%	0.0%	0.0%	0.0%	0.0%	0.0%	0.0%	0.0%	0.0%	0.0%	0.0%	0.0%
26	A483 - FROM B4356 TO A44	0.0%	0.0%	0.0%	0.0%	0.0%	0.0%	0.0%	0.0%	0.0%	0.0%	0.0%	0.0%
27	A44 - FROM A483 TO A488 CROSSGATES EAST	0.0%	0.0%	0.0%	0.0%	0.0%	0.0%	0.0%	0.0%	0.0%	0.0%	0.0%	0.0%
28	A44 - FROM A483 TO A470 - CROSSGATES WEST	0.0%	0.0%	0.0%	0.0%	0.0%	0.0%	0.0%	0.0%	0.0%	0.0%	0.0%	0.0%
29	A483 - FROM A44 TO A4081 - LLANDRINDOD WELLS	0.0%	0.0%	0.0%	0.0%	0.0%	0.0%	0.0%	0.0%	0.0%	0.0%	0.0%	0.0%
30	A483 - FROM A4081 TO A470 - LLANDRINDOD WELLS	0.0%	0.0%	0.0%	0.0%	0.0%	0.0%	0.0%	0.0%	0.0%	0.0%	0.0%	0.0%
31	B4392 - From A458 to A483 N of Welshpool	0.7%	0.7%	0.7%	0.7%	0.7%	0.7%	0.7%	0.7%	0.7%	0.7%	0.7%	0.7%
32	A470 - From A458 to Dolgellau	0.0%	0.0%	0.0%	0.0%	0.0%	0.0%	0.0%	0.0%	0.0%	0.0%	0.0%	0.0%
33	A489 - From A470 to Machynlleth	0.0%	0.0%	0.0%	0.0%	0.0%	0.0%	0.0%	0.0%	0.0%	0.0%	0.0%	0.0%

HGV TRAFFIC INCREASE - ALL YEARS		Jan-20	Feb-20	Mar-20	Apr-20	May-20	Jun-20	Jul-20	Aug-20	Sep-20	Oct-20	Nov-20	Dec-20
		2020											
LINK	LOCATION												
1	A483 - FROM A5 TO A539 SOUTH OF WREXHAM	0.0%	0.0%	0.0%	0.0%	0.0%	0.0%	0.0%	0.0%	0.0%	0.0%	0.0%	0.0%
2	A5 - FROM A5 CHIRK TO A495 NORTH OF OSWESTRY	0.0%	0.0%	0.0%	0.0%	0.0%	0.0%	0.0%	0.0%	0.0%	0.0%	0.0%	0.0%
3	A5 - BETWEEN A483 & A495, EAST OF OSWESTRY	0.0%	0.0%	0.0%	0.0%	0.0%	0.0%	0.0%	0.0%	0.0%	0.0%	0.0%	0.0%
4	A5 - EAST OF A483 TOWARDS SHREWSBURY	0.0%	0.0%	0.0%	0.0%	0.0%	0.0%	0.0%	0.0%	0.0%	0.0%	0.0%	0.0%
5	A483 - FROM A495 TO A5	0.4%	0.4%	0.4%	0.4%	0.4%	0.4%	0.4%	0.4%	0.4%	0.5%	0.5%	0.5%
6	A483 - FROM A458 TO A495	0.5%	0.5%	0.5%	0.5%	0.5%	0.5%	0.5%	0.5%	0.5%	0.6%	0.6%	0.6%
7	A458 - FROM A483 TO SHREWSBURY - EAST OF WELSHPOOL	0.8%	0.8%	0.8%	0.8%	0.8%	0.8%	0.8%	0.8%	0.8%	1.0%	1.0%	1.0%
8	A483 - BETWEEN A458/A483 AND WELSHPOOL STATION	0.5%	0.5%	0.5%	0.5%	0.5%	0.5%	0.5%	0.5%	0.5%	0.7%	0.7%	0.7%
9	A458 - From A483 To B4392 - WELSHPOOL CENTRE	4.4%	4.4%	4.4%	4.4%	4.4%	4.4%	4.5%	4.5%	4.5%	5.6%	5.6%	5.6%
10	A458 - From B4392 To A495	7.7%	7.7%	7.7%	7.7%	7.7%	7.7%	7.8%	7.8%	7.8%	9.8%	9.8%	9.8%
11	A495 - FROM A458 TO A483, NORTH OF WELSHPOOL	2.2%	2.2%	2.2%	2.2%	2.2%	2.2%	2.2%	2.2%	2.2%	2.8%	2.8%	2.8%
12	A458 - FROM A495 TO B4395	12.3%	12.3%	12.3%	12.3%	12.3%	12.3%	12.6%	12.6%	12.6%	15.7%	15.7%	15.7%
13	A458 - FROM B4395 TO A470	18.5%	18.5%	18.5%	18.5%	18.5%	18.5%	18.9%	18.9%	18.9%	23.6%	23.6%	23.6%
14	A483 - FROM WELSHPOOL TO NEWTOWN A489	0.5%	0.5%	0.5%	0.5%	0.5%	0.5%	0.5%	0.5%	0.5%	0.6%	0.6%	0.6%
15	A483 - FROM A489 TO A483 - NEWTOWN CENTRE	0.4%	0.4%	0.4%	0.4%	0.4%	0.4%	0.4%	0.4%	0.4%	0.5%	0.5%	0.5%
16	A489 - FROM A483 TO A470	0.0%	0.0%	0.0%	0.0%	0.0%	0.0%	0.0%	0.0%	0.0%	0.0%	0.0%	0.0%
17	A470 - BETWEEN A489 AND TALERDDIG	0.0%	0.0%	0.0%	0.0%	0.0%	0.0%	0.0%	0.0%	0.0%	0.0%	0.0%	0.0%
18	A470 - BETWEEN TALERDDIG AND CEMMAES	0.0%	0.0%	0.0%	0.0%	0.0%	0.0%	0.0%	0.0%	0.0%	0.0%	0.0%	0.0%
19	A470 - BETWEEN CEMMAES AND A458	0.7%	0.7%	0.7%	0.7%	0.7%	0.7%	0.7%	0.7%	0.7%	0.9%	0.9%	0.9%
21	A470 - FROM A489 TO B4518 LLANIDLOES	0.0%	0.0%	0.0%	0.0%	0.0%	0.0%	0.0%	0.0%	0.0%	0.0%	0.0%	0.0%
22	A489 - BETWEEN A483 NEWTOWN AND KERRY	0.0%	0.0%	0.0%	0.0%	0.0%	0.0%	0.0%	0.0%	0.0%	0.0%	0.0%	0.0%
24	A483 - BETWEEN A483/A489 IN NEWTOWN AND DOLFOR	0.0%	0.0%	0.0%	0.0%	0.0%	0.0%	0.0%	0.0%	0.0%	0.0%	0.0%	0.0%
25	A483 - FROM DOLFOR TO B4356	0.0%	0.0%	0.0%	0.0%	0.0%	0.0%	0.0%	0.0%	0.0%	0.0%	0.0%	0.0%
26	A483 - FROM B4356 TO A44	0.0%	0.0%	0.0%	0.0%	0.0%	0.0%	0.0%	0.0%	0.0%	0.0%	0.0%	0.0%
27	A44 - FROM A483 TO A488 CROSSGATES EAST	0.0%	0.0%	0.0%	0.0%	0.0%	0.0%	0.0%	0.0%	0.0%	0.0%	0.0%	0.0%
28	A44 - FROM A483 TO A470 - CROSSGATES WEST	0.0%	0.0%	0.0%	0.0%	0.0%	0.0%	0.0%	0.0%	0.0%	0.0%	0.0%	0.0%
29	A483 - FROM A44 TO A4081 - LLANDRINDOD WELLS	0.0%	0.0%	0.0%	0.0%	0.0%	0.0%	0.0%	0.0%	0.0%	0.0%	0.0%	0.0%
30	A483 - FROM A4081 TO A470 - LLANDRINDOD WELLS	0.0%	0.0%	0.0%	0.0%	0.0%	0.0%	0.0%	0.0%	0.0%	0.0%	0.0%	0.0%
31	B4392 - From A458 to A483 N of Welshpool	2.5%	2.5%	2.5%	2.5%	2.5%	2.5%	2.6%	2.6%	2.6%	3.3%	3.3%	3.3%
32	A470 - From A458 to Dolgellau	0.0%	0.0%	0.0%	0.0%	0.0%	0.0%	0.0%	0.0%	0.0%	0.0%	0.0%	0.0%
33	A489 - From A470 to Machynlleth	0.0%	0.0%	0.0%	0.0%	0.0%	0.0%	0.0%	0.0%	0.0%	0.0%	0.0%	0.0%

KEY

- <10% increase
- 10%-30% increase
- >30% increase

IMPACT MATRICES - BY YEAR / LINK / TRAFFIC
18/12/2013

ALL TRAFFIC (AADT) INCREASE - ALL YEARS		Jan-21	Feb-21	Mar-21	Apr-21	May-21	Jun-21	Jul-21	Aug-21	Sep-21	Oct-21	Nov-21	Dec-21
		2021											
LINK	LOCATION												
1	A483 - FROM A5 TO A539 SOUTH OF WREXHAM	0.0%	0.0%	0.0%	0.0%	0.0%	0.0%	0.0%	0.0%	0.0%	0.0%	0.0%	0.0%
2	A5 - FROM A5 CHIRK TO A495 NORTH OF OSWESTRY	0.0%	0.0%	0.0%	0.0%	0.0%	0.0%	0.0%	0.0%	0.0%	0.0%	0.0%	0.0%
3	A5 - BETWEEN A483 & A495, EAST OF OSWESTRY	0.0%	0.0%	0.0%	0.0%	0.0%	0.0%	0.0%	0.0%	0.0%	0.0%	0.0%	0.0%
4	A5 - EAST OF A483 TOWARDS SHREWSBURY	0.0%	0.0%	0.0%	0.0%	0.0%	0.0%	0.0%	0.0%	0.0%	0.0%	0.0%	0.0%
5	A483 - FROM A495 TO A5	0.1%	0.1%	0.1%	0.1%	0.1%	0.1%	0.1%	0.1%	0.1%	0.1%	0.1%	0.1%
6	A483 - FROM A458 TO A495	0.1%	0.1%	0.1%	0.1%	0.1%	0.1%	0.1%	0.1%	0.1%	0.1%	0.1%	0.1%
7	A458 - FROM A483 TO SHREWSBURY - EAST OF WELSHPOOL	0.2%	0.2%	0.2%	0.2%	0.2%	0.2%	0.2%	0.2%	0.2%	0.2%	0.2%	0.2%
8	A483 - BETWEEN A458/A483 AND WELSHPOOL STATION	0.1%	0.1%	0.1%	0.1%	0.1%	0.1%	0.1%	0.1%	0.1%	0.1%	0.1%	0.1%
9	A458 - From A483 To B4392 - WELSHPOOL CENTRE	0.7%	0.7%	0.7%	0.7%	0.7%	0.7%	0.6%	0.6%	0.6%	0.6%	0.6%	0.6%
10	A458 - From B4392 To A495	1.0%	1.0%	1.0%	1.0%	1.0%	1.0%	0.9%	0.9%	0.9%	0.9%	0.9%	0.9%
11	A495 - FROM A458 TO A483, NORTH OF WELSHPOOL	0.4%	0.4%	0.4%	0.4%	0.4%	0.4%	0.3%	0.3%	0.3%	0.3%	0.3%	0.3%
12	A458 - FROM A495 TO B4395	1.2%	1.2%	1.2%	1.3%	1.3%	1.3%	1.2%	1.2%	1.2%	1.1%	1.1%	1.1%
13	A458 - FROM B4395 TO A470	2.2%	2.2%	2.2%	2.4%	2.4%	2.4%	2.1%	2.1%	2.1%	2.0%	2.0%	2.0%
14	A483 - FROM WELSHPOOL TO NEWTOWN A489	0.2%	0.2%	0.2%	0.2%	0.2%	0.2%	0.1%	0.1%	0.1%	0.1%	0.1%	0.1%
15	A483 - FROM A489 TO A483 - NEWTOWN CENTRE	0.1%	0.1%	0.1%	0.1%	0.1%	0.1%	0.1%	0.1%	0.1%	0.1%	0.1%	0.1%
16	A489 - FROM A483 TO A470	0.0%	0.0%	0.0%	0.0%	0.0%	0.0%	0.0%	0.0%	0.0%	0.0%	0.0%	0.0%
17	A470 - BETWEEN A489 AND TALERDDIG	0.0%	0.0%	0.0%	0.0%	0.0%	0.0%	0.0%	0.0%	0.0%	0.0%	0.0%	0.0%
18	A470 - BETWEEN TALERDDIG AND CEMMAES	0.0%	0.0%	0.0%	0.0%	0.0%	0.0%	0.0%	0.0%	0.0%	0.0%	0.0%	0.0%
19	A470 - BETWEEN CEMMAES AND A458	0.1%	0.1%	0.1%	0.1%	0.1%	0.1%	0.1%	0.1%	0.1%	0.1%	0.1%	0.1%
21	A470 - FROM A489 TO B4518 LLANIDLOES	0.0%	0.0%	0.0%	0.0%	0.0%	0.0%	0.0%	0.0%	0.0%	0.0%	0.0%	0.0%
22	A489 - BETWEEN A483 NEWTOWN AND KERRY	0.0%	0.0%	0.0%	0.0%	0.0%	0.0%	0.0%	0.0%	0.0%	0.0%	0.0%	0.0%
24	A483 - BETWEEN A483/A489 IN NEWTOWN AND DOLFOR	0.0%	0.0%	0.0%	0.0%	0.0%	0.0%	0.0%	0.0%	0.0%	0.0%	0.0%	0.0%
25	A483 - FROM DOLFOR TO B4356	0.0%	0.0%	0.0%	0.0%	0.0%	0.0%	0.0%	0.0%	0.0%	0.0%	0.0%	0.0%
26	A483 - FROM B4356 TO A44	0.0%	0.0%	0.0%	0.0%	0.0%	0.0%	0.0%	0.0%	0.0%	0.0%	0.0%	0.0%
27	A44 - FROM A483 TO A488 CROSSGATES EAST	0.0%	0.0%	0.0%	0.0%	0.0%	0.0%	0.0%	0.0%	0.0%	0.0%	0.0%	0.0%
28	A44 - FROM A483 TO A470 - CROSSGATES WEST	0.0%	0.0%	0.0%	0.0%	0.0%	0.0%	0.0%	0.0%	0.0%	0.0%	0.0%	0.0%
29	A483 - FROM A44 TO A4081 - LLANDRINDOD WELLS	0.0%	0.0%	0.0%	0.0%	0.0%	0.0%	0.0%	0.0%	0.0%	0.0%	0.0%	0.0%
30	A483 - FROM A4081 TO A470 - LLANDRINDOD WELLS	0.0%	0.0%	0.0%	0.0%	0.0%	0.0%	0.0%	0.0%	0.0%	0.0%	0.0%	0.0%
31	B4392 - From A458 to A483 N of Welshpool	0.7%	0.7%	0.7%	0.8%	0.8%	0.8%	0.7%	0.7%	0.7%	0.7%	0.7%	0.7%
32	A470 - From A458 to Dolgellau	0.0%	0.0%	0.0%	0.0%	0.0%	0.0%	0.0%	0.0%	0.0%	0.0%	0.0%	0.0%
33	A489 - From A470 to Machynlleth	0.0%	0.0%	0.0%	0.0%	0.0%	0.0%	0.0%	0.0%	0.0%	0.0%	0.0%	0.0%

HGV TRAFFIC INCREASE - ALL YEARS		Jan-21	Feb-21	Mar-21	Apr-21	May-21	Jun-21	Jul-21	Aug-21	Sep-21	Oct-21	Nov-21	Dec-21
		2021											
LINK	LOCATION												
1	A483 - FROM A5 TO A539 SOUTH OF WREXHAM	0.0%	0.0%	0.0%	0.0%	0.0%	0.0%	0.0%	0.0%	0.0%	0.0%	0.0%	0.0%
2	A5 - FROM A5 CHIRK TO A495 NORTH OF OSWESTRY	0.0%	0.0%	0.0%	0.0%	0.0%	0.0%	0.0%	0.0%	0.0%	0.0%	0.0%	0.0%
3	A5 - BETWEEN A483 & A495, EAST OF OSWESTRY	0.0%	0.0%	0.0%	0.0%	0.0%	0.0%	0.0%	0.0%	0.0%	0.0%	0.0%	0.0%
4	A5 - EAST OF A483 TOWARDS SHREWSBURY	0.0%	0.0%	0.0%	0.0%	0.0%	0.0%	0.0%	0.0%	0.0%	0.0%	0.0%	0.0%
5	A483 - FROM A495 TO A5	0.5%	0.5%	0.5%	0.6%	0.6%	0.6%	0.4%	0.4%	0.4%	0.4%	0.4%	0.4%
6	A483 - FROM A458 TO A495	0.6%	0.6%	0.6%	0.7%	0.7%	0.7%	0.5%	0.5%	0.5%	0.5%	0.5%	0.5%
7	A458 - FROM A483 TO SHREWSBURY - EAST OF WELSHPOOL	0.9%	0.9%	0.9%	1.1%	1.1%	1.1%	0.8%	0.8%	0.8%	0.8%	0.8%	0.8%
8	A483 - BETWEEN A458/A483 AND WELSHPOOL STATION	0.6%	0.6%	0.6%	0.8%	0.8%	0.8%	0.6%	0.6%	0.6%	0.5%	0.5%	0.5%
9	A458 - From A483 To B4392 - WELSHPOOL CENTRE	5.5%	5.5%	5.5%	6.5%	6.5%	6.5%	4.8%	4.8%	4.8%	4.5%	4.5%	4.5%
10	A458 - From B4392 To A495	9.6%	9.6%	9.6%	11.4%	11.4%	11.4%	8.4%	8.4%	8.4%	7.8%	7.8%	7.8%
11	A495 - FROM A458 TO A483, NORTH OF WELSHPOOL	2.7%	2.7%	2.7%	3.2%	3.2%	3.2%	2.4%	2.4%	2.4%	2.2%	2.2%	2.2%
12	A458 - FROM A495 TO B4395	15.4%	15.4%	15.4%	18.2%	18.2%	18.2%	13.4%	13.4%	13.4%	12.5%	12.5%	12.5%
13	A458 - FROM B4395 TO A470	23.2%	23.2%	23.2%	27.4%	27.4%	27.4%	20.2%	20.2%	20.2%	18.8%	18.8%	18.8%
14	A483 - FROM WELSHPOOL TO NEWTOWN A489	0.6%	0.6%	0.6%	0.7%	0.7%	0.7%	0.5%	0.5%	0.5%	0.5%	0.5%	0.5%
15	A483 - FROM A489 TO A483 - NEWTOWN CENTRE	0.5%	0.5%	0.5%	0.6%	0.6%	0.6%	0.4%	0.4%	0.4%	0.4%	0.4%	0.4%
16	A489 - FROM A483 TO A470	0.0%	0.0%	0.0%	0.0%	0.0%	0.0%	0.0%	0.0%	0.0%	0.0%	0.0%	0.0%
17	A470 - BETWEEN A489 AND TALERDDIG	0.0%	0.0%	0.0%	0.0%	0.0%	0.0%	0.0%	0.0%	0.0%	0.0%	0.0%	0.0%
18	A470 - BETWEEN TALERDDIG AND CEMMAES	0.0%	0.0%	0.0%	0.0%	0.0%	0.0%	0.0%	0.0%	0.0%	0.0%	0.0%	0.0%
19	A470 - BETWEEN CEMMAES AND A458	0.9%	0.9%	0.9%	1.1%	1.1%	1.1%	0.8%	0.8%	0.8%	0.7%	0.7%	0.7%
21	A470 - FROM A489 TO B4518 LLANIDLOES	0.0%	0.0%	0.0%	0.0%	0.0%	0.0%	0.0%	0.0%	0.0%	0.0%	0.0%	0.0%
22	A489 - BETWEEN A483 NEWTOWN AND KERRY	0.0%	0.0%	0.0%	0.0%	0.0%	0.0%	0.0%	0.0%	0.0%	0.0%	0.0%	0.0%
24	A483 - BETWEEN A483/A489 IN NEWTOWN AND DOLFOR	0.0%	0.0%	0.0%	0.0%	0.0%	0.0%	0.0%	0.0%	0.0%	0.0%	0.0%	0.0%
25	A483 - FROM DOLFOR TO B4356	0.0%	0.0%	0.0%	0.0%	0.0%	0.0%	0.0%	0.0%	0.0%	0.0%	0.0%	0.0%
26	A483 - FROM B4356 TO A44	0.0%	0.0%	0.0%	0.0%	0.0%	0.0%	0.0%	0.0%	0.0%	0.0%	0.0%	0.0%
27	A44 - FROM A483 TO A488 CROSSGATES EAST	0.0%	0.0%	0.0%	0.0%	0.0%	0.0%	0.0%	0.0%	0.0%	0.0%	0.0%	0.0%
28	A44 - FROM A483 TO A470 - CROSSGATES WEST	0.0%	0.0%	0.0%	0.0%	0.0%	0.0%	0.0%	0.0%	0.0%	0.0%	0.0%	0.0%
29	A483 - FROM A44 TO A4081 - LLANDRINDOD WELLS	0.0%	0.0%	0.0%	0.0%	0.0%	0.0%	0.0%	0.0%	0.0%	0.0%	0.0%	0.0%
30	A483 - FROM A4081 TO A470 - LLANDRINDOD WELLS	0.0%	0.0%	0.0%	0.0%	0.0%	0.0%	0.0%	0.0%	0.0%	0.0%	0.0%	0.0%
31	B4392 - From A458 to A483 N of Welshpool	3.2%	3.2%	3.2%	3.8%	3.8%	3.8%	2.8%	2.8%	2.8%	2.6%	2.6%	2.6%
32	A470 - From A458 to Dolgellau	0.0%	0.0%	0.0%	0.0%	0.0%	0.0%	0.0%	0.0%	0.0%	0.0%	0.0%	0.0%
33	A489 - From A470 to Machynlleth	0.0%	0.0%	0.0%	0.0%	0.0%	0.0%	0.0%	0.0%	0.0%	0.0%	0.0%	0.0%

KEY
 3.0% <10% increase
 11.3% 10%-30% increase
 50.0% >30% increase

IMPACT MATRICES - BY YEAR / LINK / TRAFFIC
18/12/2013

ALL TRAFFIC (AADT) INCREASE - ALL YEARS		Jan-22	Feb-22	Mar-22	Apr-22	May-22	Jun-22	Jul-22	Aug-22	Sep-22	Oct-22	Nov-22	Dec-22
LINK	LOCATION	2022											
1	A483 - FROM A5 TO A539 SOUTH OF WREXHAM	0.0%	0.0%	0.0%	0.0%	0.0%	0.0%	0.0%	0.0%	0.0%	0.0%	0.0%	0.0%
2	A5 - FROM A5 CHIRK TO A495 NORTH OF OSWESTRY	0.0%	0.0%	0.0%	0.0%	0.0%	0.0%	0.0%	0.0%	0.0%	0.0%	0.0%	0.0%
3	A5 - BETWEEN A483 & A495, EAST OF OSWESTRY	0.0%	0.0%	0.0%	0.0%	0.0%	0.0%	0.0%	0.0%	0.0%	0.0%	0.0%	0.0%
4	A5 - EAST OF A483 TOWARDS SHREWSBURY	0.0%	0.0%	0.0%	0.0%	0.0%	0.0%	0.0%	0.0%	0.0%	0.0%	0.0%	0.0%
5	A483 - FROM A495 TO A5	0.1%	0.1%	0.1%	0.1%	0.1%	0.1%	0.1%	0.1%	0.1%	0.1%	0.1%	0.1%
6	A483 - FROM A458 TO A495	0.1%	0.1%	0.1%	0.1%	0.1%	0.1%	0.1%	0.1%	0.1%	0.1%	0.1%	0.1%
7	A458 - FROM A483 TO SHREWSBURY - EAST OF WELSHPOOL	0.2%	0.2%	0.2%	0.2%	0.2%	0.2%	0.2%	0.2%	0.1%	0.1%	0.1%	0.1%
8	A483 - BETWEEN A458/A483 AND WELSHPOOL STATION	0.1%	0.1%	0.1%	0.1%	0.1%	0.1%	0.1%	0.1%	0.1%	0.1%	0.1%	0.1%
9	A458 - From A483 To B4392 - WELSHPOOL CENTRE	0.6%	0.6%	0.6%	0.6%	0.6%	0.6%	0.6%	0.6%	0.6%	0.4%	0.4%	0.4%
10	A458 - From B4392 To A495	0.9%	0.9%	0.9%	0.8%	0.8%	0.8%	0.8%	0.8%	0.8%	0.5%	0.5%	0.5%
11	A495 - FROM A458 TO A483, NORTH OF WELSHPOOL	0.3%	0.3%	0.3%	0.3%	0.3%	0.3%	0.3%	0.3%	0.3%	0.2%	0.2%	0.2%
12	A458 - FROM A495 TO B4395	1.2%	1.2%	1.2%	1.1%	1.1%	1.1%	1.0%	1.0%	1.0%	0.7%	0.7%	0.7%
13	A458 - FROM B4395 TO A470	2.1%	2.1%	2.1%	1.9%	1.9%	1.9%	1.8%	1.8%	1.8%	1.2%	1.2%	1.2%
14	A483 - FROM WELSHPOOL TO NEWTOWN A489	0.1%	0.1%	0.1%	0.1%	0.1%	0.1%	0.1%	0.1%	0.1%	0.1%	0.1%	0.1%
15	A483 - FROM A489 TO A483 - NEWTOWN CENTRE	0.1%	0.1%	0.1%	0.1%	0.1%	0.1%	0.1%	0.1%	0.1%	0.1%	0.1%	0.1%
16	A489 - FROM A483 TO A470	0.0%	0.0%	0.0%	0.0%	0.0%	0.0%	0.0%	0.0%	0.0%	0.0%	0.0%	0.0%
17	A470 - BETWEEN A489 AND TALERDDIG	0.0%	0.0%	0.0%	0.0%	0.0%	0.0%	0.0%	0.0%	0.0%	0.0%	0.0%	0.0%
18	A470 - BETWEEN TALERDDIG AND CEMMAES	0.0%	0.0%	0.0%	0.0%	0.0%	0.0%	0.0%	0.0%	0.0%	0.0%	0.0%	0.0%
19	A470 - BETWEEN CEMMAES AND A458	0.1%	0.1%	0.1%	0.1%	0.1%	0.1%	0.1%	0.1%	0.1%	0.1%	0.1%	0.1%
21	A470 - FROM A489 TO B4518 LLANIDLOES	0.0%	0.0%	0.0%	0.0%	0.0%	0.0%	0.0%	0.0%	0.0%	0.0%	0.0%	0.0%
22	A489 - BETWEEN A483 NEWTOWN AND KERRY	0.0%	0.0%	0.0%	0.0%	0.0%	0.0%	0.0%	0.0%	0.0%	0.0%	0.0%	0.0%
24	A483 - BETWEEN A483/A489 IN NEWTOWN AND DOLFOR	0.0%	0.0%	0.0%	0.0%	0.0%	0.0%	0.0%	0.0%	0.0%	0.0%	0.0%	0.0%
25	A483 - FROM DOLFOR TO B4356	0.0%	0.0%	0.0%	0.0%	0.0%	0.0%	0.0%	0.0%	0.0%	0.0%	0.0%	0.0%
26	A483 - FROM B4356 TO A44	0.0%	0.0%	0.0%	0.0%	0.0%	0.0%	0.0%	0.0%	0.0%	0.0%	0.0%	0.0%
27	A44 - FROM A483 TO A488 CROSSGATES EAST	0.0%	0.0%	0.0%	0.0%	0.0%	0.0%	0.0%	0.0%	0.0%	0.0%	0.0%	0.0%
28	A44 - FROM A483 TO A470 - CROSSGATES WEST	0.0%	0.0%	0.0%	0.0%	0.0%	0.0%	0.0%	0.0%	0.0%	0.0%	0.0%	0.0%
29	A483 - FROM A44 TO A4081 - LLANDRINDOD WELLS	0.0%	0.0%	0.0%	0.0%	0.0%	0.0%	0.0%	0.0%	0.0%	0.0%	0.0%	0.0%
30	A483 - FROM A4081 TO A470 - LLANDRINDOD WELLS	0.0%	0.0%	0.0%	0.0%	0.0%	0.0%	0.0%	0.0%	0.0%	0.0%	0.0%	0.0%
31	B4392 - From A458 to A483 N of Welshpool	0.7%	0.7%	0.7%	0.6%	0.6%	0.6%	0.6%	0.6%	0.6%	0.4%	0.4%	0.4%
32	A470 - From A458 to Dolgellau	0.0%	0.0%	0.0%	0.0%	0.0%	0.0%	0.0%	0.0%	0.0%	0.0%	0.0%	0.0%
33	A489 - From A470 to Machynlleth	0.0%	0.0%	0.0%	0.0%	0.0%	0.0%	0.0%	0.0%	0.0%	0.0%	0.0%	0.0%

HGV TRAFFIC INCREASE - ALL YEARS		Jan-22	Feb-22	Mar-22	Apr-22	May-22	Jun-22	Jul-22	Aug-22	Sep-22	Oct-22	Nov-22	Dec-22
LINK	LOCATION	2022											
1	A483 - FROM A5 TO A539 SOUTH OF WREXHAM	0.0%	0.0%	0.0%	0.0%	0.0%	0.0%	0.0%	0.0%	0.0%	0.0%	0.0%	0.0%
2	A5 - FROM A5 CHIRK TO A495 NORTH OF OSWESTRY	0.0%	0.0%	0.0%	0.0%	0.0%	0.0%	0.0%	0.0%	0.0%	0.0%	0.0%	0.0%
3	A5 - BETWEEN A483 & A495, EAST OF OSWESTRY	0.0%	0.0%	0.0%	0.0%	0.0%	0.0%	0.0%	0.0%	0.0%	0.0%	0.0%	0.0%
4	A5 - EAST OF A483 TOWARDS SHREWSBURY	0.0%	0.0%	0.0%	0.0%	0.0%	0.0%	0.0%	0.0%	0.0%	0.0%	0.0%	0.0%
5	A483 - FROM A495 TO A5	0.4%	0.4%	0.4%	0.4%	0.4%	0.4%	0.4%	0.3%	0.3%	0.2%	0.2%	0.2%
6	A483 - FROM A458 TO A495	0.5%	0.5%	0.5%	0.4%	0.4%	0.4%	0.4%	0.4%	0.4%	0.2%	0.2%	0.2%
7	A458 - FROM A483 TO SHREWSBURY - EAST OF WELSHPOOL	0.7%	0.7%	0.7%	0.7%	0.7%	0.7%	0.7%	0.7%	0.7%	0.3%	0.3%	0.3%
8	A483 - BETWEEN A458/A483 AND WELSHPOOL STATION	0.5%	0.5%	0.5%	0.5%	0.5%	0.5%	0.5%	0.5%	0.5%	0.2%	0.2%	0.2%
9	A458 - From A483 To B4392 - WELSHPOOL CENTRE	4.3%	4.3%	4.3%	4.0%	4.0%	4.0%	3.9%	3.9%	3.9%	1.7%	1.7%	1.7%
10	A458 - From B4392 To A495	7.5%	7.5%	7.5%	6.9%	6.9%	6.9%	6.8%	6.8%	6.8%	2.9%	2.9%	2.9%
11	A495 - FROM A458 TO A483, NORTH OF WELSHPOOL	2.1%	2.1%	2.1%	2.0%	2.0%	2.0%	1.9%	1.9%	1.9%	0.8%	0.8%	0.8%
12	A458 - FROM A495 TO B4395	12.0%	12.0%	12.0%	11.1%	11.1%	11.1%	10.9%	10.9%	10.9%	4.7%	4.7%	4.7%
13	A458 - FROM B4395 TO A470	18.0%	18.0%	18.0%	16.7%	16.7%	16.7%	16.4%	16.4%	16.4%	7.1%	7.1%	7.1%
14	A483 - FROM WELSHPOOL TO NEWTOWN A489	0.5%	0.5%	0.5%	0.4%	0.4%	0.4%	0.4%	0.4%	0.4%	0.2%	0.2%	0.2%
15	A483 - FROM A489 TO A483 - NEWTOWN CENTRE	0.4%	0.4%	0.4%	0.4%	0.4%	0.4%	0.4%	0.4%	0.4%	0.2%	0.2%	0.2%
16	A489 - FROM A483 TO A470	0.0%	0.0%	0.0%	0.0%	0.0%	0.0%	0.0%	0.0%	0.0%	0.0%	0.0%	0.0%
17	A470 - BETWEEN A489 AND TALERDDIG	0.0%	0.0%	0.0%	0.0%	0.0%	0.0%	0.0%	0.0%	0.0%	0.0%	0.0%	0.0%
18	A470 - BETWEEN TALERDDIG AND CEMMAES	0.0%	0.0%	0.0%	0.0%	0.0%	0.0%	0.0%	0.0%	0.0%	0.0%	0.0%	0.0%
19	A470 - BETWEEN CEMMAES AND A458	0.7%	0.7%	0.7%	0.7%	0.7%	0.7%	0.6%	0.6%	0.6%	0.3%	0.3%	0.3%
21	A470 - FROM A489 TO B4518 LLANIDLOES	0.0%	0.0%	0.0%	0.0%	0.0%	0.0%	0.0%	0.0%	0.0%	0.0%	0.0%	0.0%
22	A489 - BETWEEN A483 NEWTOWN AND KERRY	0.0%	0.0%	0.0%	0.0%	0.0%	0.0%	0.0%	0.0%	0.0%	0.0%	0.0%	0.0%
24	A483 - BETWEEN A483/A489 IN NEWTOWN AND DOLFOR	0.0%	0.0%	0.0%	0.0%	0.0%	0.0%	0.0%	0.0%	0.0%	0.0%	0.0%	0.0%
25	A483 - FROM DOLFOR TO B4356	0.0%	0.0%	0.0%	0.0%	0.0%	0.0%	0.0%	0.0%	0.0%	0.0%	0.0%	0.0%
26	A483 - FROM B4356 TO A44	0.0%	0.0%	0.0%	0.0%	0.0%	0.0%	0.0%	0.0%	0.0%	0.0%	0.0%	0.0%
27	A44 - FROM A483 TO A488 CROSSGATES EAST	0.0%	0.0%	0.0%	0.0%	0.0%	0.0%	0.0%	0.0%	0.0%	0.0%	0.0%	0.0%
28	A44 - FROM A483 TO A470 - CROSSGATES WEST	0.0%	0.0%	0.0%	0.0%	0.0%	0.0%	0.0%	0.0%	0.0%	0.0%	0.0%	0.0%
29	A483 - FROM A44 TO A4081 - LLANDRINDOD WELLS	0.0%	0.0%	0.0%	0.0%	0.0%	0.0%	0.0%	0.0%	0.0%	0.0%	0.0%	0.0%
30	A483 - FROM A4081 TO A470 - LLANDRINDOD WELLS	0.0%	0.0%	0.0%	0.0%	0.0%	0.0%	0.0%	0.0%	0.0%	0.0%	0.0%	0.0%
31	B4392 - From A458 to A483 N of Welshpool	2.5%	2.5%	2.5%	2.3%	2.3%	2.3%	2.3%	2.3%	2.3%	1.0%	1.0%	1.0%
32	A470 - From A458 to Dolgellau	0.0%	0.0%	0.0%	0.0%	0.0%	0.0%	0.0%	0.0%	0.0%	0.0%	0.0%	0.0%
33	A489 - From A470 to Machynlleth	0.0%	0.0%	0.0%	0.0%	0.0%	0.0%	0.0%	0.0%	0.0%	0.0%	0.0%	0.0%

KEY
 3.0% <10% increase
 11.3% 10%-30% increase
 50.0% >30% increase

IMPACT MATRICES - BY YEAR / LINK / TRAFFIC
18/12/2013

ALL TRAFFIC (AADT) INCREASE - ALL YEARS		AVG 2015	AVG 2016	AVG 2017	AVG 2018	AVG 2019	AVG 2020	AVG 2021	AVG 2022	MAX	MIN
LINK	LOCATION										
1	A483 - FROM A5 TO A539 SOUTH OF WREXHAM	0.1%	0.0%	0.0%	0.0%	0.0%	0.0%	0.0%	0.0%	0.1%	0.0%
2	A5 - FROM A5 CHIRK TO A495 NORTH OF OSWESTRY	0.1%	0.0%	0.0%	0.0%	0.0%	0.0%	0.0%	0.0%	0.1%	0.0%
3	A5 - BETWEEN A483 & A495, EAST OF OSWESTRY	0.1%	0.0%	0.0%	0.0%	0.0%	0.0%	0.0%	0.0%	0.1%	0.0%
4	A5 - EAST OF A483 TOWARDS SHREWSBURY	0.0%	0.0%	0.0%	0.0%	0.0%	0.0%	0.0%	0.0%	0.0%	0.0%
5	A483 - FROM A495 TO A5	0.1%	0.1%	0.0%	0.0%	0.1%	0.1%	0.1%	0.1%	0.1%	0.0%
6	A483 - FROM A458 TO A495	0.4%	0.6%	0.2%	0.1%	0.2%	0.1%	0.1%	0.1%	0.8%	0.0%
7	A458 - FROM A483 TO SHREWSBURY - EAST OF WELSHPOOL	0.5%	0.6%	0.3%	0.1%	0.2%	0.2%	0.2%	0.1%	0.8%	0.0%
8	A483 - BETWEEN A458/A483 AND WELSHPOOL STATION	0.4%	0.6%	0.3%	0.1%	0.1%	0.1%	0.1%	0.1%	0.9%	0.0%
9	A458 - From A483 To B4392 - WELSHPOOL CENTRE	1.4%	2.2%	1.0%	0.4%	0.9%	0.7%	0.7%	0.5%	3.0%	0.2%
10	A458 - From B4392 To A495	3.3%	0.6%	0.4%	0.2%	1.2%	0.9%	1.0%	0.8%	3.3%	0.0%
11	A495 - FROM A458 TO A483, NORTH OF WELSHPOOL	0.1%	0.2%	0.1%	0.1%	0.5%	0.3%	0.4%	0.3%	0.5%	0.0%
12	A458 - FROM A495 TO B4395	0.4%	0.8%	0.5%	0.3%	1.6%	1.2%	1.2%	1.0%	1.7%	0.0%
13	A458 - FROM B4395 TO A470	0.1%	1.4%	0.8%	0.5%	2.8%	2.1%	2.2%	1.8%	3.1%	0.0%
14	A483 - FROM WELSHPOOL TO NEWTOWN A489	0.6%	1.7%	0.7%	0.2%	0.2%	0.1%	0.2%	0.1%	2.3%	0.1%
15	A483 - FROM A489 TO A483 - NEWTOWN CENTRE	0.4%	1.2%	0.5%	0.2%	0.1%	0.1%	0.1%	0.1%	1.7%	0.0%
16	A489 - FROM A483 TO A470	0.5%	1.4%	0.7%	0.1%	0.0%	0.0%	0.0%	0.0%	1.5%	0.0%
17	A470 - BETWEEN A489 AND TALERDDIG	0.2%	2.2%	2.5%	0.2%	0.0%	0.0%	0.0%	0.0%	3.6%	0.0%
18	A470 - BETWEEN TALERDDIG AND CEMMAES	0.6%	0.2%	0.2%	0.0%	0.0%	0.0%	0.0%	0.0%	0.7%	0.0%
19	A470 - BETWEEN CEMMAES AND A458	0.1%	0.1%	0.1%	0.0%	0.0%	0.1%	0.1%	0.1%	0.2%	0.0%
21	A470 - FROM A489 TO B4518 LLANIDLOES	0.0%	0.1%	0.1%	0.0%	0.0%	0.0%	0.0%	0.0%	0.3%	0.0%
22	A489 - BETWEEN A483 NEWTOWN AND KERRY	0.5%	1.1%	0.2%	0.0%	0.0%	0.0%	0.0%	0.0%	1.1%	0.0%
24	A483 - BETWEEN A483/A489 IN NEWTOWN AND DOLFOR	0.7%	8.0%	1.7%	1.1%	0.2%	0.0%	0.0%	0.0%	13.0%	0.0%
25	A483 - FROM DOLFOR TO B4356	3.6%	12.9%	4.8%	2.4%	1.2%	0.0%	0.0%	0.0%	20.4%	0.0%
26	A483 - FROM B4356 TO A44	0.5%	5.5%	1.2%	0.8%	0.1%	0.0%	0.0%	0.0%	9.1%	0.0%
27	A44 - FROM A483 TO A488 CROSSGATES EAST	0.2%	2.2%	0.5%	0.3%	0.1%	0.0%	0.0%	0.0%	3.6%	0.0%
28	A44 - FROM A483 TO A470 - CROSSGATES WEST	0.2%	2.3%	0.5%	0.3%	0.1%	0.0%	0.0%	0.0%	3.8%	0.0%
29	A483 - FROM A44 TO A4081 - LLANDRINDOD WELLS	0.1%	0.6%	0.1%	0.1%	0.0%	0.0%	0.0%	0.0%	0.9%	0.0%
30	A483 - FROM A4081 TO A470 - LLANDRINDOD WELLS	0.0%	0.5%	0.1%	0.1%	0.0%	0.0%	0.0%	0.0%	0.9%	0.0%
31	B4392 - From A458 to A483 N of Welshpool	0.0%	0.4%	0.3%	0.2%	0.9%	0.7%	0.7%	0.6%	1.0%	0.0%
32	A470 - From A458 to Dolgellau	0.2%	0.1%	0.1%	0.0%	0.0%	0.0%	0.0%	0.0%	0.2%	0.0%
33	A489 - From A470 to Machynlleth	0.1%	0.1%	0.1%	0.0%	0.0%	0.0%	0.0%	0.0%	0.1%	0.0%

HGV TRAFFIC INCREASE - ALL YEARS		AVG 2015	AVG 2016	AVG 2017	AVG 2018	AVG 2019	AVG 2020	AVG 2021	AVG 2022	MAX	MIN
LINK	LOCATION										
1	A483 - FROM A5 TO A539 SOUTH OF WREXHAM	0.2%	0.0%	0.0%	0.0%	0.0%	0.0%	0.0%	0.0%	0.2%	0.0%
2	A5 - FROM A5 CHIRK TO A495 NORTH OF OSWESTRY	0.2%	0.0%	0.0%	0.0%	0.0%	0.0%	0.0%	0.0%	0.2%	0.0%
3	A5 - BETWEEN A483 & A495, EAST OF OSWESTRY	0.3%	0.0%	0.0%	0.0%	0.0%	0.0%	0.0%	0.0%	0.3%	0.0%
4	A5 - EAST OF A483 TOWARDS SHREWSBURY	0.2%	0.0%	0.0%	0.0%	0.0%	0.0%	0.0%	0.0%	0.1%	0.0%
5	A483 - FROM A495 TO A5	0.5%	0.5%	0.2%	0.1%	0.8%	0.4%	0.5%	0.3%	0.9%	0.0%
6	A483 - FROM A458 TO A495	1.9%	2.5%	1.2%	0.4%	0.9%	0.5%	0.6%	0.4%	4.0%	0.0%
7	A458 - FROM A483 TO SHREWSBURY - EAST OF WELSHPOOL	2.6%	3.5%	1.7%	0.6%	1.5%	0.8%	0.9%	0.6%	5.7%	0.1%
8	A483 - BETWEEN A458/A483 AND WELSHPOOL STATION	2.5%	3.6%	1.9%	0.7%	1.1%	0.6%	0.6%	0.4%	6.3%	0.1%
9	A458 - From A483 To B4392 - WELSHPOOL CENTRE	12.8%	18.6%	9.0%	3.3%	8.8%	4.8%	5.4%	3.5%	30.9%	0.3%
10	A458 - From B4392 To A495	29.2%	9.5%	3.5%	1.1%	14.9%	8.3%	9.4%	6.1%	52.8%	0.0%
11	A495 - FROM A458 TO A483, NORTH OF WELSHPOOL	0.8%	2.7%	1.0%	0.3%	4.3%	2.4%	2.7%	1.7%	4.9%	0.0%
12	A458 - FROM A495 TO B4395	4.5%	15.4%	5.7%	1.7%	24.0%	13.4%	15.1%	9.8%	27.5%	0.0%
13	A458 - FROM B4395 TO A470	0.9%	23.2%	8.6%	2.6%	36.1%	20.1%	22.6%	14.7%	41.3%	0.0%
14	A483 - FROM WELSHPOOL TO NEWTOWN A489	2.4%	6.2%	3.2%	1.2%	1.0%	0.5%	0.6%	0.4%	10.6%	0.1%
15	A483 - FROM A489 TO A483 - NEWTOWN CENTRE	2.5%	5.7%	2.7%	1.0%	0.9%	0.4%	0.5%	0.3%	9.6%	0.1%
16	A489 - FROM A483 TO A470	3.6%	9.0%	5.7%	0.9%	0.1%	0.0%	0.0%	0.0%	10.0%	0.0%
17	A470 - BETWEEN A489 AND TALERDDIG	0.7%	9.9%	15.4%	0.5%	0.0%	0.0%	0.0%	0.0%	24.3%	0.0%
18	A470 - BETWEEN TALERDDIG AND CEMMAES	2.3%	0.9%	1.4%	0.0%	0.0%	0.0%	0.0%	0.0%	2.5%	0.0%
19	A470 - BETWEEN CEMMAES AND A458	1.0%	1.7%	1.6%	0.1%	1.4%	0.8%	0.9%	0.6%	2.5%	0.0%
21	A470 - FROM A489 TO B4518 LLANIDLOES	0.3%	1.6%	0.8%	0.4%	0.0%	0.0%	0.0%	0.0%	3.5%	0.0%
22	A489 - BETWEEN A483 NEWTOWN AND KERRY	3.3%	3.5%	0.0%	0.0%	0.0%	0.0%	0.0%	0.0%	3.5%	0.0%
24	A483 - BETWEEN A483/A489 IN NEWTOWN AND DOLFOR	2.8%	21.7%	2.2%	7.3%	0.7%	0.0%	0.0%	0.0%	59.5%	0.0%
25	A483 - FROM DOLFOR TO B4356	8.2%	69.7%	6.6%	21.8%	2.2%	0.0%	0.0%	0.0%	177.3%	0.0%
26	A483 - FROM B4356 TO A44	3.6%	28.4%	2.9%	9.5%	1.0%	0.0%	0.0%	0.0%	77.6%	0.0%
27	A44 - FROM A483 TO A488 CROSSGATES EAST	1.4%	11.1%	1.2%	3.8%	0.4%	0.0%	0.0%	0.0%	30.9%	0.0%
28	A44 - FROM A483 TO A470 - CROSSGATES WEST	1.4%	11.5%	1.2%	3.8%	0.4%	0.0%	0.0%	0.0%	31.0%	0.0%
29	A483 - FROM A44 TO A4081 - LLANDRINDOD WELLS	0.5%	4.2%	0.4%	1.4%	0.1%	0.0%	0.0%	0.0%	11.3%	0.0%
30	A483 - FROM A4081 TO A470 - LLANDRINDOD WELLS	0.6%	4.4%	0.5%	1.6%	0.2%	0.0%	0.0%	0.0%	12.7%	0.0%
31	B4392 - From A458 to A483 N of Welshpool	0.0%	3.2%	1.2%	0.4%	5.0%	2.8%	3.1%	2.0%	5.7%	0.0%
32	A470 - From A458 to Dolgellau	1.8%	1.4%	2.2%	0.1%	0.0%	0.0%	0.0%	0.0%	3.5%	0.0%
33	A489 - From A470 to Machynlleth	0.9%	0.7%	1.1%	0.0%	0.0%	0.0%	0.0%	0.0%	1.8%	0.0%

KEY
 3.0% <10% increase
 11.3% 10%-30% increase
 50.0% >30% increase

IMPACT MATRICES - BY YEAR / LINK / TRAFFIC
18/12/2013

33 102

ALL TRAFFIC (AADT) INCREASE - ALL YEARS		Mar-15	Apr-15	May-15	Jun-15	Jul-15	Aug-15	Sep-15	Oct-15	Nov-15	Dec-15	
LINK	LOCATION	2015										
1	A483 - FROM A5 TO A539 SOUTH OF WREXHAM	0.0%	0.1%	0.1%	0.1%	0.0%	0.0%	0.0%	0.0%	0.0%	0.0%	
2	A5 - FROM A5 CHIRK TO A495 NORTH OF OSWESTRY	0.0%	0.1%	0.1%	0.1%	0.0%	0.0%	0.0%	0.0%	0.0%	0.0%	
3	A5 - BETWEEN A483 & A495, EAST OF OSWESTRY	0.0%	0.1%	0.1%	0.1%	0.0%	0.0%	0.0%	0.0%	0.0%	0.0%	
4	A5 - EAST OF A483 TOWARDS SHREWSBURY	0.0%	0.0%	0.0%	0.0%	0.0%	0.0%	0.0%	0.0%	0.0%	0.0%	
5	A483 - FROM A495 TO A5	0.0%	0.0%	0.0%	0.0%	0.0%	0.0%	0.0%	0.0%	0.0%	0.0%	
6	A483 - FROM A458 TO A495	0.2%	0.3%	0.3%	0.3%	0.1%	0.1%	0.0%	0.1%	0.1%	0.2%	
7	A458 - FROM A483 TO SHREWSBURY - EAST OF WELSHPOOL	0.2%	0.2%	0.2%	0.2%	0.2%	0.2%	0.1%	0.1%	0.2%	0.2%	
8	A483 - BETWEEN A458/A483 AND WELSHPOOL STATION	0.2%	0.2%	0.2%	0.2%	0.2%	0.2%	0.0%	0.1%	0.2%	0.2%	
9	A458 - From A483 To B4392 - WELSHPOOL CENTRE	0.8%	0.8%	0.9%	0.9%	0.9%	0.9%	0.3%	0.3%	0.5%	0.8%	
10	A458 - From B4392 To A495	2.8%	3.0%	3.3%	3.3%	2.8%	2.5%	0.3%	0.0%	0.0%	0.0%	
11	A495 - FROM A458 TO A483, NORTH OF WELSHPOOL	0.0%	0.0%	0.0%	0.0%	0.0%	0.0%	0.1%	0.0%	0.0%	0.0%	
12	A458 - FROM A495 TO B4395	0.0%	0.0%	0.0%	0.0%	0.0%	0.0%	0.4%	0.0%	0.0%	0.0%	
13	A458 - FROM B4395 TO A470	0.0%	0.0%	0.0%	0.0%	0.0%	0.0%	0.1%	0.0%	0.0%	0.0%	
14	A483 - FROM WELSHPOOL TO NEWTOWN A489	0.1%	0.1%	0.1%	0.1%	0.1%	0.1%	0.1%	0.4%	0.6%	0.7%	
15	A483 - FROM A489 TO A483 - NEWTOWN CENTRE	0.1%	0.1%	0.1%	0.1%	0.0%	0.0%	0.0%	0.2%	0.3%	0.6%	
16	A489 - FROM A483 TO A470	0.0%	0.0%	0.0%	0.0%	0.0%	0.0%	0.0%	0.2%	0.2%	0.7%	
17	A470 - BETWEEN A489 AND TALERDDIG	0.0%	0.0%	0.0%	0.0%	0.0%	0.0%	0.0%	0.3%	0.3%	0.2%	
18	A470 - BETWEEN TALERDDIG AND CEMMAES	0.0%	0.0%	0.0%	0.0%	0.0%	0.0%	0.0%	0.7%	0.7%	0.0%	
19	A470 - BETWEEN CEMMAES AND A458	0.0%	0.0%	0.0%	0.0%	0.0%	0.0%	0.0%	0.1%	0.1%	0.0%	
21	A470 - FROM A489 TO B4518 LLANIDLOES	0.0%	0.0%	0.0%	0.0%	0.0%	0.0%	0.0%	0.1%	0.1%	0.1%	
22	A489 - BETWEEN A483 NEWTOWN AND KERRY	0.0%	0.0%	0.0%	0.0%	0.0%	0.0%	0.5%	0.1%	0.1%	0.3%	
24	A483 - BETWEEN A483/A489 IN NEWTOWN AND DOLFOR	0.0%	0.0%	0.0%	0.0%	0.0%	0.0%	0.0%	1.3%	2.4%	3.7%	
25	A483 - FROM DOLFOR TO B4356	0.0%	0.0%	0.0%	0.0%	0.0%	0.0%	0.0%	2.0%	3.8%	5.7%	
26	A483 - FROM B4356 TO A44	0.0%	0.0%	0.0%	0.0%	0.0%	0.0%	0.0%	0.9%	1.7%	2.6%	
27	A44 - FROM A483 TO A488 CROSSGATES EAST	0.0%	0.0%	0.0%	0.0%	0.0%	0.0%	0.0%	0.4%	0.7%	1.0%	
28	A44 - FROM A483 TO A470 - CROSSGATES WEST	0.0%	0.0%	0.0%	0.0%	0.0%	0.0%	0.0%	0.4%	0.7%	1.1%	
29	A483 - FROM A44 TO A4081 - LLANDRINDOD WELLS	0.0%	0.0%	0.0%	0.0%	0.0%	0.0%	0.0%	0.1%	0.2%	0.3%	
30	A483 - FROM A4081 TO A470 - LLANDRINDOD WELLS	0.0%	0.0%	0.0%	0.0%	0.0%	0.0%	0.0%	0.1%	0.2%	0.2%	
31	B4392 - From A458 to A483 N of Welshpool	0.0%	0.0%	0.0%	0.0%	0.0%	0.0%	0.0%	0.0%	0.0%	0.0%	
32	A470 - From A458 to Dolgellau	0.0%	0.0%	0.0%	0.0%	0.0%	0.0%	0.0%	0.2%	0.2%	0.0%	
33	A489 - From A470 to Machynlleth	0.0%	0.0%	0.0%	0.0%	0.0%	0.0%	0.0%	0.1%	0.1%	0.0%	

HGV TRAFFIC INCREASE - ALL YEARS		Mar-15	Apr-15	May-15	Jun-15	Jul-15	Aug-15	Sep-15	Oct-15	Nov-15	Dec-15	
LINK	LOCATION	2015										
1	A483 - FROM A5 TO A539 SOUTH OF WREXHAM	0.0%	0.2%	0.2%	0.2%	0.0%	0.0%	0.0%	0.0%	0.0%	0.0%	
2	A5 - FROM A5 CHIRK TO A495 NORTH OF OSWESTRY	0.0%	0.2%	0.2%	0.2%	0.0%	0.0%	0.0%	0.0%	0.0%	0.0%	
3	A5 - BETWEEN A483 & A495, EAST OF OSWESTRY	0.0%	0.3%	0.3%	0.3%	0.0%	0.0%	0.0%	0.0%	0.0%	0.0%	
4	A5 - EAST OF A483 TOWARDS SHREWSBURY	0.0%	0.1%	0.1%	0.1%	0.0%	0.0%	0.0%	0.0%	0.0%	0.0%	
5	A483 - FROM A495 TO A5	0.0%	0.2%	0.2%	0.2%	0.1%	0.1%	0.0%	0.0%	0.0%	0.0%	
6	A483 - FROM A458 TO A495	1.0%	1.5%	1.7%	1.7%	0.8%	0.7%	0.1%	0.3%	0.6%	0.9%	
7	A458 - FROM A483 TO SHREWSBURY - EAST OF WELSHPOOL	1.3%	1.6%	1.9%	1.9%	1.4%	1.2%	0.5%	0.6%	1.0%	1.2%	
8	A483 - BETWEEN A458/A483 AND WELSHPOOL STATION	1.6%	1.9%	2.2%	2.2%	1.5%	1.3%	0.2%	0.8%	1.3%	1.4%	
9	A458 - From A483 To B4392 - WELSHPOOL CENTRE	9.4%	10.3%	12.1%	12.1%	9.2%	8.1%	2.4%	2.5%	4.8%	6.2%	
10	A458 - From B4392 To A495	41.3%	45.0%	52.8%	52.8%	35.6%	30.6%	2.7%	0.0%	0.0%	0.0%	
11	A495 - FROM A458 TO A483, NORTH OF WELSHPOOL	0.0%	0.0%	0.0%	0.0%	0.3%	0.3%	0.5%	0.0%	0.0%	0.0%	
12	A458 - FROM A495 TO B4395	0.0%	0.0%	0.0%	0.0%	0.5%	0.5%	4.4%	0.0%	0.0%	0.0%	
13	A458 - FROM B4395 TO A470	0.0%	0.0%	0.0%	0.0%	0.3%	0.3%	0.6%	0.0%	0.0%	0.0%	
14	A483 - FROM WELSHPOOL TO NEWTOWN A489	0.5%	0.6%	0.7%	0.7%	0.4%	0.3%	0.2%	1.4%	2.3%	2.6%	
15	A483 - FROM A489 TO A483 - NEWTOWN CENTRE	0.4%	0.5%	0.6%	0.6%	0.3%	0.3%	0.2%	1.0%	1.8%	2.9%	
16	A489 - FROM A483 TO A470	0.0%	0.0%	0.0%	0.0%	0.0%	0.0%	0.0%	0.9%	1.5%	4.4%	
17	A470 - BETWEEN A489 AND TALERDDIG	0.0%	0.0%	0.0%	0.0%	0.0%	0.0%	0.0%	0.7%	0.7%	0.0%	
18	A470 - BETWEEN TALERDDIG AND CEMMAES	0.0%	0.0%	0.0%	0.0%	0.0%	0.0%	0.0%	2.5%	2.5%	0.0%	
19	A470 - BETWEEN CEMMAES AND A458	0.0%	0.0%	0.0%	0.0%	0.0%	0.0%	0.0%	1.0%	1.0%	0.0%	
21	A470 - FROM A489 TO B4518 LLANIDLOES	0.0%	0.0%	0.0%	0.0%	0.0%	0.0%	0.0%	0.4%	0.8%	0.7%	
22	A489 - BETWEEN A483 NEWTOWN AND KERRY	0.0%	0.0%	0.0%	0.0%	0.0%	0.0%	3.5%	0.0%	0.0%	0.0%	
24	A483 - BETWEEN A483/A489 IN NEWTOWN AND DOLFOR	0.0%	0.0%	0.0%	0.0%	0.0%	0.0%	0.0%	4.8%	11.3%	13.1%	
25	A483 - FROM DOLFOR TO B4356	0.0%	0.0%	0.0%	0.0%	0.0%	0.0%	0.0%	14.3%	33.9%	39.1%	
26	A483 - FROM B4356 TO A44	0.0%	0.0%	0.0%	0.0%	0.0%	0.0%	0.0%	6.3%	14.8%	17.1%	
27	A44 - FROM A483 TO A488 CROSSGATES EAST	0.0%	0.0%	0.0%	0.0%	0.0%	0.0%	0.0%	2.5%	5.9%	6.8%	
28	A44 - FROM A483 TO A470 - CROSSGATES WEST	0.0%	0.0%	0.0%	0.0%	0.0%	0.0%	0.0%	2.5%	5.9%	6.8%	
29	A483 - FROM A44 TO A4081 - LLANDRINDOD WELLS	0.0%	0.0%	0.0%	0.0%	0.0%	0.0%	0.0%	0.9%	2.2%	2.5%	
30	A483 - FROM A4081 TO A470 - LLANDRINDOD WELLS	0.0%	0.0%	0.0%	0.0%	0.0%	0.0%	0.0%	1.0%	2.4%	2.8%	
31	B4392 - From A458 to A483 N of Welshpool	0.0%	0.0%	0.0%	0.0%	0.0%	0.0%	0.0%	0.0%	0.0%	0.0%	
32	A470 - From A458 to Dolgellau	0.0%	0.0%	0.0%	0.0%	0.0%	0.0%	0.0%	1.9%	1.9%	0.0%	
33	A489 - From A470 to Machynlleth	0.0%	0.0%	0.0%	0.0%	0.0%	0.0%	0.0%	1.0%	1.0%	0.0%	

KEY
 3.0% <10% increase
 11.3% 10%-30% increase
 50.0% >30% increase

IMPACT MATRICES - BY YEAR / LINK / TRAFFIC
18/12/2013

SCENARIO 2: SECTION 36 & NON SECTION 36 SITES AND CONSE

ALL TRAFFIC (AADT) INCREASE - ALL YEARS		Jan-16	Feb-16	Mar-16	Apr-16	May-16	Jun-16	Jul-16	Aug-16	Sep-16	Oct-16	Nov-16	Dec-16
LINK	LOCATION	2016											
1	A483 - FROM A5 TO A539 SOUTH OF WREXHAM	0.0%	0.0%	0.0%	0.0%	0.0%	0.0%	0.0%	0.0%	0.0%	0.0%	0.0%	0.0%
2	A5 - FROM A5 CHIRK TO A495 NORTH OF OSWESTRY	0.0%	0.0%	0.0%	0.0%	0.0%	0.0%	0.0%	0.0%	0.0%	0.0%	0.0%	0.0%
3	A5 - BETWEEN A483 & A495, EAST OF OSWESTRY	0.0%	0.0%	0.0%	0.0%	0.0%	0.0%	0.0%	0.0%	0.0%	0.0%	0.0%	0.0%
4	A5 - EAST OF A483 TOWARDS SHREWSBURY	0.0%	0.0%	0.0%	0.0%	0.0%	0.0%	0.0%	0.0%	0.0%	0.0%	0.0%	0.0%
5	A483 - FROM A495 TO A5	0.1%	0.1%	0.1%	0.0%	0.0%	0.0%	0.0%	0.0%	0.0%	0.0%	0.0%	0.0%
6	A483 - FROM A458 TO A495	0.9%	1.1%	0.9%	0.9%	0.8%	0.8%	0.8%	0.8%	0.8%	0.8%	0.7%	0.7%
7	A458 - FROM A483 TO SHREWSBURY - EAST OF WELSHPOOL	1.0%	1.2%	1.0%	1.0%	0.9%	0.8%	0.9%	0.9%	0.9%	0.9%	0.8%	0.8%
8	A483 - BETWEEN A458/A483 AND WELSHPOOL STATION	1.1%	1.3%	1.0%	1.0%	0.9%	0.9%	0.9%	0.9%	0.9%	0.9%	0.8%	0.8%
9	A458 - From A483 To B4392 - WELSHPOOL CENTRE	3.8%	4.6%	3.7%	3.5%	3.3%	3.1%	3.2%	3.3%	3.3%	3.1%	3.0%	2.9%
10	A458 - From B4392 To A495	2.9%	2.7%	2.7%	2.3%	2.3%	2.4%	2.4%	2.4%	2.4%	2.3%	2.3%	2.6%
11	A495 - FROM A458 TO A483, NORTH OF WELSHPOOL	0.3%	0.3%	0.3%	0.2%	0.2%	0.2%	0.2%	0.2%	0.2%	0.2%	0.2%	0.2%
12	A458 - FROM A495 TO B4395	1.1%	1.1%	1.1%	0.6%	0.6%	0.6%	0.6%	0.6%	0.6%	0.6%	0.6%	0.6%
13	A458 - FROM B4395 TO A470	2.0%	2.0%	2.0%	1.1%	1.1%	1.1%	1.1%	1.1%	1.1%	1.1%	1.1%	1.1%
14	A483 - FROM WELSHPOOL TO NEWTOWN A489	2.6%	3.3%	2.6%	2.6%	2.3%	2.2%	2.3%	2.4%	2.4%	2.2%	2.1%	2.0%
15	A483 - FROM A489 TO A483 - NEWTOWN CENTRE	1.9%	2.4%	1.8%	1.7%	1.6%	1.5%	1.6%	1.6%	1.6%	1.5%	1.4%	1.4%
16	A489 - FROM A483 TO A470	1.8%	2.1%	2.0%	2.0%	1.8%	1.5%	1.6%	1.5%	1.6%	1.5%	1.5%	1.5%
17	A470 - BETWEEN A489 AND TALERDDIG	3.5%	3.9%	5.3%	7.1%	6.5%	5.1%	5.3%	4.9%	5.0%	4.5%	4.7%	5.0%
18	A470 - BETWEEN TALERDDIG AND CEMMAES	3.8%	3.9%	4.1%	4.2%	4.1%	4.3%	3.6%	2.9%	2.7%	2.6%	2.6%	2.5%
19	A470 - BETWEEN CEMMAES AND A458	0.6%	0.7%	0.7%	0.8%	0.8%	0.8%	0.7%	0.6%	0.6%	0.6%	0.5%	0.5%
21	A470 - FROM A489 TO B4518 LLANIDLOES	0.3%	0.4%	0.3%	0.3%	0.2%	0.2%	0.2%	0.2%	0.3%	0.2%	0.2%	0.1%
22	A489 - BETWEEN A483 NEWTOWN AND KERRY	0.8%	1.0%	0.8%	1.1%	1.1%	1.2%	1.2%	1.2%	1.2%	1.3%	1.3%	0.9%
24	A483 - BETWEEN A483/A489 IN NEWTOWN AND DOLFOR	12.7%	17.3%	11.1%	10.5%	9.8%	10.3%	10.9%	11.5%	11.3%	11.0%	9.8%	8.9%
25	A483 - FROM DOLFOR TO B4356	19.8%	27.5%	17.3%	16.9%	15.7%	16.4%	17.4%	18.4%	18.0%	17.5%	15.3%	13.2%
26	A483 - FROM B4356 TO A44	8.9%	12.3%	7.7%	7.3%	6.8%	7.1%	7.6%	8.0%	7.8%	7.6%	6.6%	5.9%
27	A44 - FROM A483 TO A488 CROSSGATES EAST	3.5%	4.9%	3.1%	2.9%	2.7%	2.8%	3.0%	3.2%	3.1%	3.0%	2.6%	2.4%
28	A44 - FROM A483 TO A470 - CROSSGATES WEST	3.7%	5.1%	3.2%	3.1%	2.8%	3.0%	3.2%	3.4%	3.3%	3.2%	2.8%	2.5%
29	A483 - FROM A44 TO A4081 - LLANDRINDOD WELLS	0.9%	1.3%	0.8%	0.8%	0.7%	0.7%	0.8%	0.8%	0.8%	0.8%	0.7%	0.6%
30	A483 - FROM A4081 TO A470 - LLANDRINDOD WELLS	0.8%	1.2%	0.7%	0.7%	0.6%	0.7%	0.7%	0.7%	0.7%	0.7%	0.6%	0.6%
31	B4392 - From A458 to A483 N of Welshpool	0.6%	0.6%	0.6%	0.4%	0.4%	0.4%	0.4%	0.4%	0.4%	0.4%	0.4%	0.4%
32	A470 - From A458 to Dolgellau	0.6%	0.6%	0.7%	0.9%	0.8%	0.8%	0.8%	0.7%	0.6%	0.6%	0.5%	0.5%
33	A489 - From A470 to Machynlleth	0.4%	0.4%	0.5%	0.6%	0.5%	0.5%	0.5%	0.4%	0.4%	0.4%	0.3%	0.3%

HGV TRAFFIC INCREASE - ALL YEARS		Jan-16	Feb-16	Mar-16	Apr-16	May-16	Jun-16	Jul-16	Aug-16	Sep-16	Oct-16	Nov-16	Dec-16
LINK	LOCATION	2016											
1	A483 - FROM A5 TO A539 SOUTH OF WREXHAM	0.0%	0.0%	0.0%	0.0%	0.0%	0.0%	0.0%	0.0%	0.0%	0.0%	0.0%	0.0%
2	A5 - FROM A5 CHIRK TO A495 NORTH OF OSWESTRY	0.0%	0.0%	0.0%	0.0%	0.0%	0.0%	0.0%	0.0%	0.0%	0.0%	0.0%	0.0%
3	A5 - BETWEEN A483 & A495, EAST OF OSWESTRY	0.0%	0.0%	0.0%	0.0%	0.0%	0.0%	0.0%	0.0%	0.0%	0.0%	0.0%	0.0%
4	A5 - EAST OF A483 TOWARDS SHREWSBURY	0.0%	0.0%	0.0%	0.0%	0.0%	0.0%	0.0%	0.0%	0.0%	0.0%	0.0%	0.0%
5	A483 - FROM A495 TO A5	0.7%	0.7%	0.7%	0.4%	0.4%	0.4%	0.4%	0.4%	0.4%	0.4%	0.4%	0.4%
6	A483 - FROM A458 TO A495	4.2%	5.7%	4.0%	4.2%	3.5%	2.8%	3.1%	3.3%	3.3%	2.8%	2.2%	2.1%
7	A458 - FROM A483 TO SHREWSBURY - EAST OF WELSHPOOL	5.9%	8.0%	5.7%	5.8%	4.9%	4.0%	4.4%	4.6%	4.6%	3.9%	3.2%	3.0%
8	A483 - BETWEEN A458/A483 AND WELSHPOOL STATION	6.5%	9.0%	6.3%	6.5%	5.4%	4.3%	4.7%	5.0%	5.0%	4.1%	3.3%	3.3%
9	A458 - From A483 To B4392 - WELSHPOOL CENTRE	32.3%	42.7%	30.9%	30.7%	25.8%	21.1%	23.1%	24.2%	24.5%	20.5%	16.8%	16.7%
10	A458 - From B4392 To A495	18.6%	14.3%	13.6%	8.1%	8.1%	8.9%	9.0%	9.9%	8.8%	8.1%	8.1%	13.3%
11	A495 - FROM A458 TO A483, NORTH OF WELSHPOOL	3.9%	3.9%	3.9%	2.3%	2.3%	2.3%	2.3%	2.3%	2.3%	2.3%	2.3%	2.3%
12	A458 - FROM A495 TO B4395	21.8%	21.8%	21.8%	13.1%	13.1%	13.1%	13.1%	13.1%	13.1%	13.1%	13.1%	13.1%
13	A458 - FROM B4395 TO A470	32.7%	32.7%	32.7%	19.7%	19.7%	19.7%	19.7%	19.7%	19.7%	19.7%	19.7%	19.7%
14	A483 - FROM WELSHPOOL TO NEWTOWN A489	10.7%	15.5%	10.6%	11.5%	9.5%	7.4%	8.3%	8.7%	8.9%	7.3%	5.7%	5.1%
15	A483 - FROM A489 TO A483 - NEWTOWN CENTRE	9.9%	13.9%	9.7%	9.7%	7.9%	6.2%	6.9%	7.2%	7.3%	6.0%	4.6%	4.3%
16	A489 - FROM A483 TO A470	11.2%	14.5%	13.0%	14.7%	12.0%	7.7%	8.5%	8.3%	9.1%	7.1%	6.8%	7.2%
17	A470 - BETWEEN A489 AND TALERDDIG	9.9%	9.4%	17.5%	33.3%	27.8%	16.4%	17.2%	14.1%	14.6%	10.6%	12.2%	17.3%
18	A470 - BETWEEN TALERDDIG AND CEMMAES	14.2%	14.0%	14.7%	15.2%	14.4%	16.4%	10.4%	4.0%	2.4%	2.0%	1.5%	1.9%
19	A470 - BETWEEN CEMMAES AND A458	4.6%	4.5%	5.1%	6.7%	6.2%	5.9%	5.3%	3.8%	2.5%	2.2%	1.8%	2.2%
21	A470 - FROM A489 TO B4518 LLANIDLOES	3.3%	5.3%	3.2%	3.4%	2.7%	2.1%	2.4%	2.7%	2.9%	2.3%	1.7%	1.4%
22	A489 - BETWEEN A483 NEWTOWN AND KERRY	0.0%	0.0%	0.0%	3.5%	3.5%	3.5%	3.5%	3.5%	3.5%	3.5%	3.5%	0.0%
24	A483 - BETWEEN A483/A489 IN NEWTOWN AND DOLFOR	56.4%	90.4%	46.4%	43.2%	35.2%	35.5%	39.7%	44.2%	41.9%	35.4%	21.4%	11.3%
25	A483 - FROM DOLFOR TO B4356	168.1%	269.7%	138.3%	133.6%	109.9%	110.7%	123.2%	136.5%	129.7%	110.5%	68.6%	33.8%
26	A483 - FROM B4356 TO A44	73.5%	118.0%	60.5%	56.3%	46.0%	46.3%	51.8%	57.6%	54.6%	46.2%	27.9%	14.8%
27	A44 - FROM A483 TO A488 CROSSGATES EAST	29.3%	46.9%	24.1%	22.2%	18.1%	18.2%	20.4%	22.7%	21.5%	18.2%	10.9%	5.9%
28	A44 - FROM A483 TO A470 - CROSSGATES WEST	29.4%	47.2%	24.2%	22.7%	18.5%	18.7%	20.9%	23.2%	22.0%	18.7%	11.3%	5.9%
29	A483 - FROM A44 TO A4081 - LLANDRINDOD WELLS	10.7%	17.2%	8.8%	8.3%	6.8%	6.8%	7.6%	8.5%	8.0%	6.8%	4.1%	2.2%
30	A483 - FROM A4081 TO A470 - LLANDRINDOD WELLS	12.0%	19.3%	9.9%	9.0%	7.3%	7.3%	8.2%	9.2%	8.7%	7.3%	4.3%	2.4%
31	B4392 - From A458 to A483 N of Welshpool	4.5%	4.5%	4.5%	2.7%	2.7%	2.7%	2.7%	2.7%	2.7%	2.7%	2.7%	2.7%
32	A470 - From A458 to Dolgellau	6.1%	5.8%	6.9%	10.7%	9.8%	9.2%	8.1%	5.5%	3.2%	2.6%	1.9%	2.6%
33	A489 - From A470 to Machynlleth	3.1%	2.9%	3.5%	5.4%	5.0%	4.7%	4.1%	2.8%	1.6%	1.3%	1.0%	1.3%

KEY
 3.0% <10% increase
 11.3% 10%-30% increase
 50.0% >30% increase

IMPACT MATRICES - BY YEAR / LINK / TRAFFIC
18/12/2013

STATED SITES, WITH STMP WORKS (VASTRE)

ALL TRAFFIC (AADT) INCREASE - ALL YEARS		Jan-17	Feb-17	Mar-17	Apr-17	May-17	Jun-17	Jul-17	Aug-17	Sep-17	Oct-17	Nov-17	Dec-17
		2017											
LINK	LOCATION												
1	A483 - FROM A5 TO A539 SOUTH OF WREXHAM	0.0%	0.0%	0.0%	0.0%	0.0%	0.0%	0.0%	0.0%	0.0%	0.0%	0.0%	0.0%
2	A5 - FROM A5 CHIRK TO A495 NORTH OF OSWESTRY	0.0%	0.0%	0.0%	0.0%	0.0%	0.0%	0.0%	0.0%	0.0%	0.0%	0.0%	0.0%
3	A5 - BETWEEN A483 & A495, EAST OF OSWESTRY	0.0%	0.0%	0.0%	0.0%	0.0%	0.0%	0.0%	0.0%	0.0%	0.0%	0.0%	0.0%
4	A5 - EAST OF A483 TOWARDS SHREWSBURY	0.0%	0.0%	0.0%	0.0%	0.0%	0.0%	0.0%	0.0%	0.0%	0.0%	0.0%	0.0%
5	A483 - FROM A495 TO A5	0.0%	0.0%	0.0%	0.0%	0.0%	0.0%	0.0%	0.0%	0.0%	0.0%	0.0%	0.0%
6	A483 - FROM A458 TO A495	0.5%	0.5%	0.5%	0.4%	0.3%	0.4%	0.3%	0.3%	0.3%	0.3%	0.2%	0.2%
7	A458 - FROM A483 TO SHREWSBURY - EAST OF WELSHPOOL	0.5%	0.5%	0.5%	0.5%	0.3%	0.4%	0.3%	0.3%	0.3%	0.3%	0.2%	0.3%
8	A483 - BETWEEN A458/A483 AND WELSHPOOL STATION	0.6%	0.5%	0.6%	0.5%	0.4%	0.4%	0.4%	0.3%	0.3%	0.3%	0.2%	0.2%
9	A458 - From A483 To B4392 - WELSHPOOL CENTRE	2.0%	1.9%	2.0%	1.9%	1.2%	1.4%	1.3%	1.2%	1.0%	1.0%	0.9%	0.9%
10	A458 - From B4392 To A495	2.1%	2.1%	2.1%	2.1%	0.3%	0.3%	0.4%	0.4%	0.4%	0.4%	0.4%	0.4%
11	A495 - FROM A458 TO A483, NORTH OF WELSHPOOL	0.1%	0.1%	0.1%	0.1%	0.1%	0.1%	0.2%	0.2%	0.2%	0.2%	0.2%	0.2%
12	A458 - FROM A495 TO B4395	0.4%	0.4%	0.4%	0.4%	0.4%	0.4%	0.5%	0.5%	0.5%	0.5%	0.5%	0.5%
13	A458 - FROM B4395 TO A470	0.7%	0.7%	0.7%	0.7%	0.7%	0.7%	1.0%	1.0%	1.0%	1.0%	1.0%	1.0%
14	A483 - FROM WELSHPOOL TO NEWTOWN A489	1.3%	1.2%	1.3%	1.2%	1.0%	1.1%	1.0%	0.9%	0.7%	0.7%	0.6%	0.6%
15	A483 - FROM A489 TO A483 - NEWTOWN CENTRE	0.9%	0.8%	0.9%	0.8%	0.7%	0.7%	0.7%	0.6%	0.5%	0.5%	0.4%	0.4%
16	A489 - FROM A483 TO A470	1.0%	1.0%	1.1%	0.9%	0.9%	1.0%	0.8%	0.8%	0.6%	0.6%	0.4%	0.4%
17	A470 - BETWEEN A489 AND TALERDDIG	3.6%	3.8%	4.0%	3.4%	3.4%	3.7%	2.8%	3.1%	2.1%	2.0%	1.2%	1.3%
18	A470 - BETWEEN TALERDDIG AND CEMMAES	0.5%	0.5%	0.5%	0.4%	0.3%	0.3%	0.2%	0.3%	0.2%	0.2%	0.1%	0.1%
19	A470 - BETWEEN CEMMAES AND A458	0.3%	0.3%	0.3%	0.2%	0.2%	0.2%	0.2%	0.2%	0.1%	0.1%	0.1%	0.1%
21	A470 - FROM A489 TO B4518 LLANIDLOES	0.1%	0.1%	0.1%	0.1%	0.1%	0.1%	0.1%	0.1%	0.1%	0.1%	0.1%	0.1%
22	A489 - BETWEEN A483 NEWTOWN AND KERRY	0.5%	0.4%	0.5%	0.4%	0.3%	0.3%	0.3%	0.2%	0.2%	0.2%	0.2%	0.2%
24	A483 - BETWEEN A483/A489 IN NEWTOWN AND DOLFOR	5.1%	4.0%	4.6%	4.0%	2.8%	3.4%	3.5%	2.2%	2.2%	2.5%	2.5%	2.5%
25	A483 - FROM DOLFOR TO B4356	7.6%	6.0%	6.8%	6.0%	4.2%	5.1%	5.3%	3.4%	3.4%	3.8%	3.8%	3.8%
26	A483 - FROM B4356 TO A44	3.4%	2.7%	3.0%	2.7%	1.9%	2.3%	2.4%	1.5%	1.5%	1.7%	1.7%	1.7%
27	A44 - FROM A483 TO A488 CROSSGATES EAST	1.4%	1.1%	1.2%	1.1%	0.8%	0.9%	1.0%	0.6%	0.6%	0.7%	0.7%	0.7%
28	A44 - FROM A483 TO A470 - CROSSGATES WEST	1.4%	1.1%	1.3%	1.1%	0.8%	1.0%	1.0%	0.6%	0.6%	0.7%	0.7%	0.7%
29	A483 - FROM A44 TO A4081 - LLANDRINDOD WELLS	0.4%	0.3%	0.3%	0.3%	0.2%	0.2%	0.2%	0.2%	0.2%	0.2%	0.2%	0.2%
30	A483 - FROM A4081 TO A470 - LLANDRINDOD WELLS	0.3%	0.3%	0.3%	0.3%	0.2%	0.2%	0.2%	0.1%	0.1%	0.2%	0.2%	0.2%
31	B4392 - From A458 to A483 N of Welshpool	0.2%	0.2%	0.2%	0.2%	0.2%	0.2%	0.3%	0.3%	0.3%	0.3%	0.3%	0.3%
32	A470 - From A458 to Dolgellau	0.2%	0.3%	0.2%	0.2%	0.1%	0.2%	0.1%	0.1%	0.1%	0.1%	0.0%	0.1%
33	A489 - From A470 to Machynlleth	0.2%	0.2%	0.2%	0.1%	0.1%	0.1%	0.1%	0.1%	0.1%	0.1%	0.0%	0.0%

HGV TRAFFIC INCREASE - ALL YEARS		Jan-17	Feb-17	Mar-17	Apr-17	May-17	Jun-17	Jul-17	Aug-17	Sep-17	Oct-17	Nov-17	Dec-17
		2017											
LINK	LOCATION												
1	A483 - FROM A5 TO A539 SOUTH OF WREXHAM	0.0%	0.0%	0.0%	0.0%	0.0%	0.0%	0.0%	0.0%	0.0%	0.0%	0.0%	0.0%
2	A5 - FROM A5 CHIRK TO A495 NORTH OF OSWESTRY	0.0%	0.0%	0.0%	0.0%	0.0%	0.0%	0.0%	0.0%	0.0%	0.0%	0.0%	0.0%
3	A5 - BETWEEN A483 & A495, EAST OF OSWESTRY	0.0%	0.0%	0.0%	0.0%	0.0%	0.0%	0.0%	0.0%	0.0%	0.0%	0.0%	0.0%
4	A5 - EAST OF A483 TOWARDS SHREWSBURY	0.0%	0.0%	0.0%	0.0%	0.0%	0.0%	0.0%	0.0%	0.0%	0.0%	0.0%	0.0%
5	A483 - FROM A495 TO A5	0.2%	0.2%	0.2%	0.2%	0.2%	0.2%	0.2%	0.2%	0.2%	0.2%	0.2%	0.2%
6	A483 - FROM A458 TO A495	1.4%	1.5%	1.7%	1.5%	1.8%	1.9%	1.7%	1.7%	1.2%	1.3%	0.9%	0.9%
7	A458 - FROM A483 TO SHREWSBURY - EAST OF WELSHPOOL	2.0%	2.2%	2.3%	2.1%	2.5%	2.7%	2.4%	2.4%	1.7%	1.8%	1.3%	1.3%
8	A483 - BETWEEN A458/A483 AND WELSHPOOL STATION	2.2%	2.4%	2.7%	2.4%	2.8%	3.1%	2.8%	2.7%	1.9%	2.0%	1.4%	1.4%
9	A458 - From A483 To B4392 - WELSHPOOL CENTRE	10.5%	11.6%	12.5%	11.3%	13.1%	14.5%	12.6%	12.7%	9.2%	9.6%	6.9%	7.2%
10	A458 - From B4392 To A495	3.5%	3.5%	3.5%	3.5%	3.5%	3.5%	3.4%	3.4%	3.4%	3.4%	3.4%	3.4%
11	A495 - FROM A458 TO A483, NORTH OF WELSHPOOL	1.0%	1.0%	1.0%	1.0%	1.0%	1.0%	1.0%	1.0%	1.0%	1.0%	1.0%	1.0%
12	A458 - FROM A495 TO B4395	5.7%	5.7%	5.7%	5.7%	5.7%	5.7%	5.6%	5.6%	5.6%	5.5%	5.5%	5.5%
13	A458 - FROM B4395 TO A470	8.6%	8.6%	8.6%	8.6%	8.6%	8.6%	8.4%	8.4%	8.4%	8.3%	8.3%	8.3%
14	A483 - FROM WELSHPOOL TO NEWTOWN A489	3.8%	4.2%	4.6%	4.1%	4.9%	5.5%	4.8%	4.7%	3.2%	3.4%	2.3%	2.4%
15	A483 - FROM A489 TO A483 - NEWTOWN CENTRE	3.2%	3.6%	3.9%	3.5%	4.2%	4.6%	4.1%	4.0%	2.8%	2.9%	1.9%	2.1%
16	A489 - FROM A483 TO A470	6.0%	6.9%	7.9%	6.6%	8.5%	9.4%	7.2%	7.9%	4.9%	4.8%	2.4%	2.7%
17	A470 - BETWEEN A489 AND TALERDDIG	14.9%	17.4%	20.8%	16.7%	22.2%	24.3%	17.0%	20.2%	11.6%	10.8%	3.9%	4.7%
18	A470 - BETWEEN TALERDDIG AND CEMMAES	1.4%	1.6%	2.2%	1.6%	2.1%	2.3%	1.6%	1.9%	1.1%	1.0%	0.4%	0.4%
19	A470 - BETWEEN CEMMAES AND A458	1.5%	1.7%	2.2%	1.7%	2.1%	2.3%	1.7%	1.9%	1.2%	1.2%	0.6%	0.7%
21	A470 - FROM A489 TO B4518 LLANIDLOES	1.1%	1.2%	1.3%	1.2%	1.4%	1.5%	1.4%	1.3%	0.9%	1.0%	0.7%	0.8%
22	A489 - BETWEEN A483 NEWTOWN AND KERRY	0.0%	0.0%	0.0%	0.0%	0.0%	0.0%	0.0%	0.0%	0.0%	0.0%	0.0%	0.0%
24	A483 - BETWEEN A483/A489 IN NEWTOWN AND DOLFOR	7.2%	7.2%	6.5%	7.5%	6.2%	7.6%	11.7%	7.4%	7.4%	9.7%	9.9%	9.8%
25	A483 - FROM DOLFOR TO B4356	21.4%	21.6%	19.4%	22.4%	18.6%	22.7%	34.8%	22.1%	21.9%	28.8%	29.4%	29.2%
26	A483 - FROM B4356 TO A44	9.4%	9.4%	8.5%	9.8%	8.1%	9.9%	15.2%	9.7%	9.6%	12.6%	12.9%	12.8%
27	A44 - FROM A483 TO A488 CROSSGATES EAST	3.7%	3.8%	3.4%	3.9%	3.2%	4.0%	6.1%	3.9%	3.8%	5.0%	5.1%	5.1%
28	A44 - FROM A483 TO A470 - CROSSGATES WEST	3.7%	3.8%	3.4%	3.9%	3.2%	4.0%	6.1%	3.9%	3.8%	5.0%	5.1%	5.1%
29	A483 - FROM A44 TO A4081 - LLANDRINDOD WELLS	1.4%	1.4%	1.2%	1.4%	1.2%	1.5%	2.2%	1.4%	1.4%	1.8%	1.9%	1.9%
30	A483 - FROM A4081 TO A470 - LLANDRINDOD WELLS	1.5%	1.5%	1.4%	1.6%	1.3%	1.6%	2.5%	1.6%	1.6%	2.1%	2.1%	2.1%
31	B4392 - From A458 to A483 N of Welshpool	1.2%	1.2%	1.2%	1.2%	1.2%	1.2%	1.2%	1.2%	1.2%	1.1%	1.1%	1.1%
32	A470 - From A458 to Dolgellau	2.1%	2.5%	3.3%	2.5%	3.2%	3.5%	2.4%	2.9%	1.7%	1.5%	0.6%	0.7%
33	A489 - From A470 to Machynlleth	1.1%	1.3%	1.7%	1.3%	1.6%	1.8%	1.2%	1.5%	0.8%	0.8%	0.3%	0.3%

KEY
 3.0% <10% increase
 11.3% 10%-30% increase
 50.0% >30% increase

IMPACT MATRICES - BY YEAR / LINK / TRAFFIC
18/12/2013

ALL TRAFFIC (AADT) INCREASE - ALL YEARS		Jan-18	Feb-18	Mar-18	Apr-18	May-18	Jun-18	Jul-18	Aug-18	Sep-18	Oct-18	Nov-18	Dec-18
LINK LOCATION		2018											
1	A483 - FROM A5 TO A539 SOUTH OF WREXHAM	0.0%	0.0%	0.0%	0.0%	0.0%	0.0%	0.0%	0.0%	0.0%	0.0%	0.0%	0.0%
2	A5 - FROM A5 CHIRK TO A495 NORTH OF OSWESTRY	0.0%	0.0%	0.0%	0.0%	0.0%	0.0%	0.0%	0.0%	0.0%	0.0%	0.0%	0.0%
3	A5 - BETWEEN A483 & A495, EAST OF OSWESTRY	0.0%	0.0%	0.0%	0.0%	0.0%	0.0%	0.0%	0.0%	0.0%	0.0%	0.0%	0.0%
4	A5 - EAST OF A483 TOWARDS SHREWSBURY	0.0%	0.0%	0.0%	0.0%	0.0%	0.0%	0.0%	0.0%	0.0%	0.0%	0.0%	0.0%
5	A483 - FROM A495 TO A5	0.0%	0.0%	0.0%	0.0%	0.0%	0.0%	0.0%	0.0%	0.0%	0.0%	0.0%	0.0%
6	A483 - FROM A458 TO A495	0.1%	0.1%	0.1%	0.1%	0.2%	0.1%	0.1%	0.1%	0.2%	0.1%	0.1%	0.1%
7	A458 - FROM A483 TO SHREWSBURY - EAST OF WELSHPOOL	0.1%	0.1%	0.1%	0.2%	0.2%	0.2%	0.2%	0.2%	0.2%	0.2%	0.2%	0.2%
8	A483 - BETWEEN A458/A483 AND WELSHPOOL STATION	0.2%	0.1%	0.1%	0.2%	0.2%	0.2%	0.2%	0.2%	0.2%	0.1%	0.1%	0.1%
9	A458 - From A483 To B4392 - WELSHPOOL CENTRE	0.5%	0.5%	0.5%	0.6%	0.7%	0.6%	0.6%	0.6%	0.6%	0.6%	0.6%	0.6%
10	A458 - From B4392 To A495	0.1%	0.1%	0.1%	0.1%	0.1%	0.1%	0.1%	0.1%	0.1%	0.5%	0.5%	0.5%
11	A495 - FROM A458 TO A483, NORTH OF WELSHPOOL	0.0%	0.0%	0.0%	0.0%	0.0%	0.0%	0.0%	0.0%	0.0%	0.2%	0.2%	0.2%
12	A458 - FROM A495 TO B4395	0.2%	0.2%	0.2%	0.2%	0.2%	0.2%	0.2%	0.2%	0.2%	0.6%	0.6%	0.6%
13	A458 - FROM B4395 TO A470	0.3%	0.3%	0.3%	0.3%	0.3%	0.3%	0.3%	0.3%	0.3%	1.0%	1.0%	1.0%
14	A483 - FROM WELSHPOOL TO NEWTOWN A489	0.4%	0.4%	0.4%	0.4%	0.6%	0.4%	0.4%	0.4%	0.5%	0.4%	0.3%	0.3%
15	A483 - FROM A489 TO A483 - NEWTOWN CENTRE	0.3%	0.3%	0.3%	0.3%	0.4%	0.3%	0.3%	0.3%	0.4%	0.2%	0.2%	0.2%
16	A489 - FROM A483 TO A470	0.3%	0.2%	0.2%	0.3%	0.4%	0.2%	0.2%	0.2%	0.2%	0.1%	0.1%	0.1%
17	A470 - BETWEEN A489 AND TALERDDIG	0.8%	0.5%	0.5%	0.5%	0.8%	0.2%	0.2%	0.2%	0.2%	0.0%	0.0%	0.0%
18	A470 - BETWEEN TALERDDIG AND CEMMAES	0.1%	0.0%	0.0%	0.0%	0.1%	0.0%	0.0%	0.0%	0.0%	0.0%	0.0%	0.0%
19	A470 - BETWEEN CEMMAES AND A458	0.0%	0.0%	0.0%	0.0%	0.0%	0.0%	0.0%	0.0%	0.0%	0.1%	0.1%	0.1%
21	A470 - FROM A489 TO B4518 LLANIDLOES	0.0%	0.0%	0.0%	0.0%	0.1%	0.0%	0.0%	0.0%	0.1%	0.1%	0.1%	0.0%
22	A489 - BETWEEN A483 NEWTOWN AND KERRY	0.2%	0.2%	0.2%	0.2%	0.2%	0.2%	0.2%	0.2%	0.2%	0.1%	0.1%	0.1%
24	A483 - BETWEEN A483/A489 IN NEWTOWN AND DOLFOR	2.0%	2.0%	2.0%	2.6%	2.9%	2.9%	2.9%	2.9%	3.2%	1.7%	1.6%	1.5%
25	A483 - FROM DOLFOR TO B4356	3.1%	3.0%	3.0%	3.9%	4.5%	4.5%	4.5%	4.5%	5.0%	2.8%	2.5%	2.5%
26	A483 - FROM B4356 TO A44	1.4%	1.3%	1.3%	1.7%	2.0%	2.0%	2.0%	2.0%	2.2%	1.3%	1.1%	1.1%
27	A44 - FROM A483 TO A488 CROSSGATES EAST	0.5%	0.5%	0.5%	0.7%	0.8%	0.8%	0.8%	0.8%	0.9%	0.5%	0.5%	0.4%
28	A44 - FROM A483 TO A470 - CROSSGATES WEST	0.6%	0.6%	0.6%	0.7%	0.8%	0.8%	0.8%	0.8%	0.9%	0.5%	0.5%	0.5%
29	A483 - FROM A44 TO A4081 - LLANDRINDOD WELLS	0.1%	0.1%	0.1%	0.2%	0.2%	0.2%	0.2%	0.2%	0.2%	0.1%	0.1%	0.1%
30	A483 - FROM A4081 TO A470 - LLANDRINDOD WELLS	0.1%	0.1%	0.1%	0.2%	0.2%	0.2%	0.2%	0.2%	0.2%	0.1%	0.1%	0.1%
31	B4392 - From A458 to A483 N of Welshpool	0.1%	0.1%	0.1%	0.1%	0.1%	0.1%	0.1%	0.1%	0.1%	0.3%	0.3%	0.3%
32	A470 - From A458 to Dolgellau	0.0%	0.0%	0.0%	0.0%	0.0%	0.0%	0.0%	0.0%	0.0%	0.0%	0.0%	0.0%
33	A489 - From A470 to Machynlleth	0.0%	0.0%	0.0%	0.0%	0.0%	0.0%	0.0%	0.0%	0.0%	0.0%	0.0%	0.0%

HGV TRAFFIC INCREASE - ALL YEARS		Jan-18	Feb-18	Mar-18	Apr-18	May-18	Jun-18	Jul-18	Aug-18	Sep-18	Oct-18	Nov-18	Dec-18
LINK LOCATION		2018											
1	A483 - FROM A5 TO A539 SOUTH OF WREXHAM	0.0%	0.0%	0.0%	0.0%	0.0%	0.0%	0.0%	0.0%	0.0%	0.0%	0.0%	0.0%
2	A5 - FROM A5 CHIRK TO A495 NORTH OF OSWESTRY	0.0%	0.0%	0.0%	0.0%	0.0%	0.0%	0.0%	0.0%	0.0%	0.0%	0.0%	0.0%
3	A5 - BETWEEN A483 & A495, EAST OF OSWESTRY	0.0%	0.0%	0.0%	0.0%	0.0%	0.0%	0.0%	0.0%	0.0%	0.0%	0.0%	0.0%
4	A5 - EAST OF A483 TOWARDS SHREWSBURY	0.0%	0.0%	0.0%	0.0%	0.0%	0.0%	0.0%	0.0%	0.0%	0.0%	0.0%	0.0%
5	A483 - FROM A495 TO A5	0.0%	0.0%	0.0%	0.0%	0.0%	0.0%	0.0%	0.0%	0.0%	0.2%	0.2%	0.2%
6	A483 - FROM A458 TO A495	0.3%	0.3%	0.3%	0.3%	0.6%	0.5%	0.5%	0.5%	0.6%	0.9%	0.8%	0.7%
7	A458 - FROM A483 TO SHREWSBURY - EAST OF WELSHPOOL	0.4%	0.4%	0.4%	0.4%	0.8%	0.6%	0.6%	0.6%	0.8%	1.2%	1.1%	1.1%
8	A483 - BETWEEN A458/A483 AND WELSHPOOL STATION	0.5%	0.5%	0.5%	0.5%	1.0%	0.8%	0.8%	0.8%	1.0%	1.3%	1.1%	1.1%
9	A458 - From A483 To B4392 - WELSHPOOL CENTRE	2.2%	2.1%	2.1%	2.3%	4.4%	3.3%	3.3%	3.2%	4.3%	6.7%	6.1%	6.0%
10	A458 - From B4392 To A495	0.0%	0.0%	0.0%	0.0%	0.0%	0.0%	0.0%	0.0%	0.0%	4.3%	4.3%	4.3%
11	A495 - FROM A458 TO A483, NORTH OF WELSHPOOL	0.0%	0.0%	0.0%	0.0%	0.0%	0.0%	0.0%	0.0%	0.0%	1.2%	1.2%	1.2%
12	A458 - FROM A495 TO B4395	0.0%	0.0%	0.0%	0.0%	0.0%	0.0%	0.0%	0.0%	0.0%	6.8%	6.8%	6.8%
13	A458 - FROM B4395 TO A470	0.0%	0.0%	0.0%	0.0%	0.0%	0.0%	0.0%	0.0%	0.0%	10.3%	10.3%	10.3%
14	A483 - FROM WELSHPOOL TO NEWTOWN A489	0.9%	0.9%	0.9%	1.0%	1.9%	1.4%	1.4%	1.4%	1.8%	2.1%	1.8%	1.7%
15	A483 - FROM A489 TO A483 - NEWTOWN CENTRE	0.8%	0.7%	0.7%	0.8%	1.6%	1.2%	1.2%	1.2%	1.5%	1.7%	1.5%	1.5%
16	A489 - FROM A483 TO A470	0.8%	0.8%	0.8%	0.9%	2.0%	1.0%	1.0%	0.9%	1.2%	1.2%	1.1%	1.0%
17	A470 - BETWEEN A489 AND TALERDDIG	0.9%	0.9%	0.9%	0.9%	2.8%	0.0%	0.0%	0.0%	0.0%	0.0%	0.0%	0.0%
18	A470 - BETWEEN TALERDDIG AND CEMMAES	0.1%	0.1%	0.1%	0.1%	0.3%	0.0%	0.0%	0.0%	0.0%	0.0%	0.0%	0.0%
19	A470 - BETWEEN CEMMAES AND A458	0.1%	0.1%	0.1%	0.1%	0.2%	0.0%	0.0%	0.0%	0.0%	0.4%	0.4%	0.4%
21	A470 - FROM A489 TO B4518 LLANIDLOES	0.3%	0.3%	0.3%	0.4%	0.7%	0.6%	0.6%	0.5%	0.7%	0.7%	0.6%	0.6%
22	A489 - BETWEEN A483 NEWTOWN AND KERRY	0.0%	0.0%	0.0%	0.0%	0.0%	0.0%	0.0%	0.0%	0.0%	0.0%	0.0%	0.0%
24	A483 - BETWEEN A483/A489 IN NEWTOWN AND DOLFOR	5.4%	5.1%	5.1%	5.9%	9.8%	9.8%	9.8%	9.6%	12.6%	12.6%	10.9%	10.5%
25	A483 - FROM DOLFOR TO B4356	16.1%	15.2%	15.2%	17.6%	29.2%	29.2%	29.2%	28.5%	37.4%	37.4%	32.3%	31.1%
26	A483 - FROM B4356 TO A44	7.0%	6.6%	6.6%	7.7%	12.8%	12.8%	12.8%	12.5%	16.4%	16.4%	14.1%	13.6%
27	A44 - FROM A483 TO A488 CROSSGATES EAST	2.8%	2.6%	2.6%	3.1%	5.1%	5.1%	5.1%	5.0%	6.5%	6.5%	5.6%	5.4%
28	A44 - FROM A483 TO A470 - CROSSGATES WEST	2.8%	2.7%	2.7%	3.1%	5.1%	5.1%	5.1%	5.0%	6.5%	6.5%	5.7%	5.4%
29	A483 - FROM A44 TO A4081 - LLANDRINDOD WELLS	1.0%	1.0%	1.0%	1.1%	1.9%	1.9%	1.9%	1.8%	2.4%	2.4%	2.1%	2.0%
30	A483 - FROM A4081 TO A470 - LLANDRINDOD WELLS	1.1%	1.1%	1.1%	1.3%	2.1%	2.1%	2.1%	2.0%	2.7%	2.7%	2.3%	2.2%
31	B4392 - From A458 to A483 N of Welshpool	0.0%	0.0%	0.0%	0.0%	0.0%	0.0%	0.0%	0.0%	0.0%	1.4%	1.4%	1.4%
32	A470 - From A458 to Dolgellau	0.1%	0.1%	0.1%	0.1%	0.4%	0.0%	0.0%	0.0%	0.0%	0.0%	0.0%	0.0%
33	A489 - From A470 to Machynlleth	0.1%	0.1%	0.1%	0.1%	0.2%	0.0%	0.0%	0.0%	0.0%	0.0%	0.0%	0.0%

KEY

3.0%	<10% increase
11.3%	10%-30% increase
50.0%	>30% increase

IMPACT MATRICES - BY YEAR / LINK / TRAFFIC
18/12/2013

SCENARIO 2: SECTION 36 & NON SECTION 36

ALL TRAFFIC (AADT) INCREASE - ALL YEARS		Jan-19	Feb-19	Mar-19	Apr-19	May-19	Jun-19	Jul-19	Aug-19	Sep-19	Oct-19	Nov-19	Dec-19
LINK	LOCATION	2019											
1	A483 - FROM A5 TO A539 SOUTH OF WREXHAM	0.0%	0.0%	0.0%	0.0%	0.0%	0.0%	0.0%	0.0%	0.0%	0.0%	0.0%	0.0%
2	A5 - FROM A5 CHIRK TO A495 NORTH OF OSWESTRY	0.0%	0.0%	0.0%	0.0%	0.0%	0.0%	0.0%	0.0%	0.0%	0.0%	0.0%	0.0%
3	A5 - BETWEEN A483 & A495, EAST OF OSWESTRY	0.0%	0.0%	0.0%	0.0%	0.0%	0.0%	0.0%	0.0%	0.0%	0.0%	0.0%	0.0%
4	A5 - EAST OF A483 TOWARDS SHREWSBURY	0.0%	0.0%	0.0%	0.0%	0.0%	0.0%	0.0%	0.0%	0.0%	0.0%	0.0%	0.0%
5	A483 - FROM A495 TO A5	0.1%	0.1%	0.1%	0.1%	0.1%	0.1%	0.1%	0.1%	0.1%	0.1%	0.1%	0.1%
6	A483 - FROM A458 TO A495	0.2%	0.2%	0.2%	0.4%	0.4%	0.4%	0.4%	0.4%	0.4%	0.5%	0.4%	0.4%
7	A458 - FROM A483 TO SHREWSBURY - EAST OF WELSHPOOL	0.3%	0.2%	0.2%	0.5%	0.5%	0.5%	0.5%	0.5%	0.5%	0.6%	0.5%	0.5%
8	A483 - BETWEEN A458/A483 AND WELSHPOOL STATION	0.2%	0.2%	0.2%	0.4%	0.4%	0.4%	0.5%	0.5%	0.4%	0.5%	0.4%	0.4%
9	A458 - From A483 To B4392 - WELSHPOOL CENTRE	1.0%	0.9%	0.9%	1.7%	1.7%	1.7%	1.9%	1.9%	1.8%	2.1%	1.7%	1.7%
10	A458 - From B4392 To A495	1.1%	1.1%	1.1%	1.2%	1.2%	1.2%	1.2%	1.2%	1.2%	1.3%	1.3%	1.3%
11	A495 - FROM A458 TO A483, NORTH OF WELSHPOOL	0.4%	0.4%	0.4%	0.4%	0.4%	0.4%	0.5%	0.5%	0.5%	0.5%	0.5%	0.5%
12	A458 - FROM A495 TO B4395	1.4%	1.4%	1.4%	1.5%	1.5%	1.5%	1.6%	1.6%	1.6%	1.7%	1.7%	1.7%
13	A458 - FROM B4395 TO A470	2.6%	2.6%	2.6%	2.7%	2.7%	2.7%	2.8%	2.8%	2.8%	3.1%	3.1%	3.1%
14	A483 - FROM WELSHPOOL TO NEWTOWN A489	0.4%	0.3%	0.3%	1.0%	1.0%	1.0%	1.1%	1.1%	1.1%	1.2%	0.9%	0.9%
15	A483 - FROM A489 TO A483 - NEWTOWN CENTRE	0.2%	0.2%	0.2%	0.7%	0.7%	0.7%	0.8%	0.7%	0.7%	0.8%	0.6%	0.6%
16	A489 - FROM A483 TO A470	0.1%	0.0%	0.0%	0.6%	0.6%	0.6%	0.7%	0.8%	0.8%	0.9%	0.7%	0.7%
17	A470 - BETWEEN A489 AND TALERDDIG	0.0%	0.0%	0.0%	2.0%	2.6%	2.6%	2.6%	2.6%	2.9%	3.0%	2.6%	2.6%
18	A470 - BETWEEN TALERDDIG AND CEMMAES	0.0%	0.0%	0.0%	0.2%	0.2%	0.2%	0.2%	0.2%	0.2%	0.3%	0.2%	0.2%
19	A470 - BETWEEN CEMMAES AND A458	0.1%	0.1%	0.1%	0.2%	0.2%	0.2%	0.3%	0.3%	0.3%	0.3%	0.3%	0.3%
21	A470 - FROM A489 TO B4518 LLANIDLOES	0.0%	0.0%	0.0%	0.1%	0.1%	0.1%	0.1%	0.1%	0.1%	0.2%	0.1%	0.1%
22	A489 - BETWEEN A483 NEWTOWN AND KERRY	0.1%	0.1%	0.1%	0.3%	0.3%	0.3%	0.3%	0.3%	0.3%	0.3%	0.3%	0.3%
24	A483 - BETWEEN A483/A489 IN NEWTOWN AND DOLFOR	1.2%	0.6%	0.6%	3.4%	2.9%	2.9%	3.5%	3.4%	2.9%	3.6%	2.3%	2.2%
25	A483 - FROM DOLFOR TO B4356	1.9%	0.9%	0.9%	5.3%	4.3%	4.3%	5.5%	5.2%	4.4%	5.5%	3.3%	3.2%
26	A483 - FROM B4356 TO A44	0.8%	0.4%	0.4%	2.4%	1.9%	1.9%	2.5%	2.3%	2.0%	2.5%	1.5%	1.4%
27	A44 - FROM A483 TO A488 CROSSGATES EAST	0.3%	0.2%	0.2%	0.9%	0.8%	0.8%	1.0%	0.9%	0.8%	1.0%	0.6%	0.6%
28	A44 - FROM A483 TO A470 - CROSSGATES WEST	0.4%	0.2%	0.2%	1.0%	0.8%	0.8%	1.0%	1.0%	0.8%	1.0%	0.6%	0.6%
29	A483 - FROM A44 TO A4081 - LLANDRINDOD WELLS	0.1%	0.0%	0.0%	0.2%	0.2%	0.2%	0.3%	0.2%	0.2%	0.3%	0.2%	0.1%
30	A483 - FROM A4081 TO A470 - LLANDRINDOD WELLS	0.1%	0.0%	0.0%	0.2%	0.2%	0.2%	0.2%	0.2%	0.2%	0.2%	0.1%	0.1%
31	B4392 - From A458 to A483 N of Welshpool	0.8%	0.8%	0.8%	0.9%	0.9%	0.9%	0.9%	0.9%	0.9%	1.0%	1.0%	1.0%
32	A470 - From A458 to Dolgellau	0.0%	0.0%	0.0%	0.1%	0.1%	0.1%	0.1%	0.1%	0.1%	0.1%	0.1%	0.1%
33	A489 - From A470 to Machynlleth	0.0%	0.0%	0.0%	0.1%	0.1%	0.1%	0.1%	0.1%	0.1%	0.1%	0.1%	0.1%

HGV TRAFFIC INCREASE - ALL YEARS		Jan-19	Feb-19	Mar-19	Apr-19	May-19	Jun-19	Jul-19	Aug-19	Sep-19	Oct-19	Nov-19	Dec-19
LINK	LOCATION	2019											
1	A483 - FROM A5 TO A539 SOUTH OF WREXHAM	0.0%	0.0%	0.0%	0.0%	0.0%	0.0%	0.0%	0.0%	0.0%	0.0%	0.0%	0.0%
2	A5 - FROM A5 CHIRK TO A495 NORTH OF OSWESTRY	0.0%	0.0%	0.0%	0.0%	0.0%	0.0%	0.0%	0.0%	0.0%	0.0%	0.0%	0.0%
3	A5 - BETWEEN A483 & A495, EAST OF OSWESTRY	0.0%	0.0%	0.0%	0.0%	0.0%	0.0%	0.0%	0.0%	0.0%	0.0%	0.0%	0.0%
4	A5 - EAST OF A483 TOWARDS SHREWSBURY	0.0%	0.0%	0.0%	0.0%	0.0%	0.0%	0.0%	0.0%	0.0%	0.0%	0.0%	0.0%
5	A483 - FROM A495 TO A5	0.7%	0.7%	0.7%	0.7%	0.7%	0.7%	0.7%	0.7%	0.7%	0.9%	0.9%	0.9%
6	A483 - FROM A458 TO A495	1.2%	0.9%	0.9%	1.6%	1.6%	1.6%	1.9%	1.8%	1.8%	2.3%	1.5%	1.5%
7	A458 - FROM A483 TO SHREWSBURY - EAST OF WELSHPOOL	1.8%	1.4%	1.4%	2.3%	2.4%	2.4%	2.9%	2.7%	2.6%	3.4%	2.3%	2.3%
8	A483 - BETWEEN A458/A483 AND WELSHPOOL STATION	1.5%	1.0%	1.0%	2.1%	2.2%	2.2%	2.7%	2.6%	2.5%	3.2%	1.9%	1.9%
9	A458 - From A483 To B4392 - WELSHPOOL CENTRE	10.4%	8.3%	8.4%	13.1%	13.5%	13.4%	15.8%	15.1%	14.7%	18.9%	13.1%	12.9%
10	A458 - From B4392 To A495	14.0%	14.0%	14.0%	14.0%	14.0%	14.0%	14.0%	14.0%	14.0%	17.1%	17.1%	17.1%
11	A495 - FROM A458 TO A483, NORTH OF WELSHPOOL	4.0%	4.0%	4.0%	4.0%	4.0%	4.0%	4.0%	4.0%	4.0%	4.9%	4.9%	4.9%
12	A458 - FROM A495 TO B4395	22.5%	22.5%	22.5%	22.6%	22.6%	22.6%	22.6%	22.6%	22.6%	27.5%	27.5%	27.5%
13	A458 - FROM B4395 TO A470	33.9%	33.9%	33.9%	34.0%	34.0%	34.0%	33.9%	33.9%	33.9%	41.3%	41.3%	41.3%
14	A483 - FROM WELSHPOOL TO NEWTOWN A489	1.8%	1.0%	1.0%	3.0%	3.1%	3.1%	4.1%	3.8%	3.7%	4.9%	2.4%	2.4%
15	A483 - FROM A489 TO A483 - NEWTOWN CENTRE	1.6%	0.8%	0.8%	2.5%	2.7%	2.7%	3.5%	3.3%	3.1%	4.1%	2.1%	2.0%
16	A489 - FROM A483 TO A470	0.7%	0.1%	0.1%	2.0%	3.5%	3.4%	4.1%	3.8%	4.4%	5.2%	2.8%	2.8%
17	A470 - BETWEEN A489 AND TALERDDIG	0.0%	0.0%	0.0%	2.1%	7.9%	7.8%	7.8%	7.4%	10.1%	10.7%	7.5%	7.7%
18	A470 - BETWEEN TALERDDIG AND CEMMAES	0.0%	0.0%	0.0%	0.2%	0.7%	0.7%	0.7%	0.7%	0.9%	1.0%	0.7%	0.7%
19	A470 - BETWEEN CEMMAES AND A458	1.3%	1.3%	1.3%	1.5%	2.0%	1.9%	1.9%	1.9%	2.1%	2.5%	2.2%	2.2%
21	A470 - FROM A489 TO B4518 LLANIDLOES	0.4%	0.0%	0.1%	0.8%	0.7%	0.7%	1.1%	1.0%	0.9%	1.3%	0.4%	0.4%
22	A489 - BETWEEN A483 NEWTOWN AND KERRY	0.0%	0.0%	0.0%	0.0%	0.0%	0.0%	0.0%	0.0%	0.0%	0.0%	0.0%	0.0%
24	A483 - BETWEEN A483/A489 IN NEWTOWN AND DOLFOR	7.0%	0.8%	1.1%	12.5%	6.5%	6.5%	13.6%	12.0%	7.4%	14.0%	0.9%	0.0%
25	A483 - FROM DOLFOR TO B4356	20.7%	2.5%	3.1%	36.9%	19.2%	19.3%	40.3%	35.6%	22.0%	41.6%	2.7%	0.0%
26	A483 - FROM B4356 TO A44	9.1%	1.1%	1.4%	16.2%	8.4%	8.4%	17.6%	15.6%	9.6%	18.2%	1.2%	0.0%
27	A44 - FROM A483 TO A488 CROSSGATES EAST	3.6%	0.4%	0.5%	6.4%	3.3%	3.4%	7.0%	6.2%	3.8%	7.2%	0.5%	0.0%
28	A44 - FROM A483 TO A470 - CROSSGATES WEST	3.4%	0.4%	0.5%	6.5%	3.4%	3.4%	7.0%	6.2%	3.8%	7.3%	0.5%	0.0%
29	A483 - FROM A44 TO A4081 - LLANDRINDOD WELLS	1.3%	0.2%	0.2%	2.4%	1.2%	1.2%	2.6%	2.3%	1.4%	2.7%	0.2%	0.0%
30	A483 - FROM A4081 TO A470 - LLANDRINDOD WELLS	1.5%	0.2%	0.2%	2.6%	1.4%	1.4%	2.9%	2.5%	1.6%	3.0%	0.2%	0.0%
31	B4392 - From A458 to A483 N of Welshpool	4.7%	4.7%	4.7%	4.7%	4.7%	4.7%	4.7%	4.7%	4.7%	5.7%	5.7%	5.7%
32	A470 - From A458 to Dolgellau	0.0%	0.0%	0.0%	0.3%	1.1%	1.1%	1.1%	1.1%	1.5%	1.5%	1.1%	1.1%
33	A489 - From A470 to Machynlleth	0.0%	0.0%	0.0%	0.2%	0.6%	0.6%	0.6%	0.5%	0.7%	0.8%	0.5%	0.6%

KEY

3.0%	<10% increase
11.3%	10%-30% increase
50.0%	>30% increase

IMPACT MATRICES - BY YEAR / LINK / TRAFFIC
18/12/2013

16 SITES AND CONSENTED SITES, WITH STMP WORKS (VASTRE)

ALL TRAFFIC (AADT) INCREASE - ALL YEARS		Jan-20	Feb-20	Mar-20	Apr-20	May-20	Jun-20	Jul-20	Aug-20	Sep-20	Oct-20	Nov-20	Dec-20
		2020											
LINK	LOCATION												
1	A483 - FROM A5 TO A539 SOUTH OF WREXHAM	0.0%	0.0%	0.0%	0.0%	0.0%	0.0%	0.0%	0.0%	0.0%	0.0%	0.0%	0.0%
2	A5 - FROM A5 CHIRK TO A495 NORTH OF OSWESTRY	0.0%	0.0%	0.0%	0.0%	0.0%	0.0%	0.0%	0.0%	0.0%	0.0%	0.0%	0.0%
3	A5 - BETWEEN A483 & A495, EAST OF OSWESTRY	0.0%	0.0%	0.0%	0.0%	0.0%	0.0%	0.0%	0.0%	0.0%	0.0%	0.0%	0.0%
4	A5 - EAST OF A483 TOWARDS SHREWSBURY	0.0%	0.0%	0.0%	0.0%	0.0%	0.0%	0.0%	0.0%	0.0%	0.0%	0.0%	0.0%
5	A483 - FROM A495 TO A5	0.1%	0.1%	0.1%	0.1%	0.1%	0.1%	0.1%	0.1%	0.1%	0.1%	0.1%	0.1%
6	A483 - FROM A458 TO A495	0.3%	0.3%	0.3%	0.1%	0.1%	0.1%	0.1%	0.1%	0.1%	0.1%	0.1%	0.1%
7	A458 - FROM A483 TO SHREWSBURY - EAST OF WELSHPOOL	0.4%	0.3%	0.3%	0.2%	0.2%	0.2%	0.2%	0.2%	0.2%	0.2%	0.2%	0.2%
8	A483 - BETWEEN A458/A483 AND WELSHPOOL STATION	0.3%	0.3%	0.3%	0.1%	0.1%	0.1%	0.1%	0.1%	0.1%	0.1%	0.1%	0.1%
9	A458 - From A483 To B4392 - WELSHPOOL CENTRE	1.3%	1.2%	1.3%	0.6%	0.6%	0.6%	0.6%	0.6%	0.6%	0.7%	0.7%	0.7%
10	A458 - From B4392 To A495	0.9%	0.9%	0.9%	0.9%	0.9%	0.9%	0.9%	0.9%	0.9%	1.0%	1.0%	1.0%
11	A495 - FROM A458 TO A483, NORTH OF WELSHPOOL	0.3%	0.3%	0.3%	0.3%	0.3%	0.3%	0.3%	0.3%	0.3%	0.4%	0.4%	0.4%
12	A458 - FROM A495 TO B4395	1.1%	1.1%	1.1%	1.1%	1.1%	1.1%	1.1%	1.1%	1.1%	1.3%	1.3%	1.3%
13	A458 - FROM B4395 TO A470	2.0%	2.0%	2.0%	2.0%	2.0%	2.0%	2.0%	2.0%	2.0%	2.3%	2.3%	2.3%
14	A483 - FROM WELSHPOOL TO NEWTOWN A489	0.8%	0.7%	0.7%	0.1%	0.1%	0.1%	0.1%	0.1%	0.1%	0.2%	0.2%	0.2%
15	A483 - FROM A489 TO A483 - NEWTOWN CENTRE	0.5%	0.5%	0.5%	0.1%	0.1%	0.1%	0.1%	0.1%	0.1%	0.1%	0.1%	0.1%
16	A489 - FROM A483 TO A470	0.6%	0.5%	0.5%	0.0%	0.0%	0.0%	0.0%	0.0%	0.0%	0.0%	0.0%	0.0%
17	A470 - BETWEEN A489 AND TALERDDIG	2.2%	1.7%	1.8%	0.0%	0.0%	0.0%	0.0%	0.0%	0.0%	0.0%	0.0%	0.0%
18	A470 - BETWEEN TALERDDIG AND CEMMAES	0.2%	0.1%	0.1%	0.0%	0.0%	0.0%	0.0%	0.0%	0.0%	0.0%	0.0%	0.0%
19	A470 - BETWEEN CEMMAES AND A458	0.2%	0.2%	0.2%	0.1%	0.1%	0.1%	0.1%	0.1%	0.1%	0.1%	0.1%	0.1%
21	A470 - FROM A489 TO B4518 LLANIDLOES	0.1%	0.0%	0.1%	0.0%	0.0%	0.0%	0.0%	0.0%	0.0%	0.0%	0.0%	0.0%
22	A489 - BETWEEN A483 NEWTOWN AND KERRY	0.3%	0.3%	0.3%	0.0%	0.0%	0.0%	0.0%	0.0%	0.0%	0.0%	0.0%	0.0%
24	A483 - BETWEEN A483/A489 IN NEWTOWN AND DOLFOR	2.2%	2.2%	2.2%	0.0%	0.0%	0.0%	0.0%	0.0%	0.0%	0.0%	0.0%	0.0%
25	A483 - FROM DOLFOR TO B4356	3.2%	3.2%	3.2%	0.0%	0.0%	0.0%	0.0%	0.0%	0.0%	0.0%	0.0%	0.0%
26	A483 - FROM B4356 TO A44	1.4%	1.4%	1.4%	0.0%	0.0%	0.0%	0.0%	0.0%	0.0%	0.0%	0.0%	0.0%
27	A44 - FROM A483 TO A488 CROSSGATES EAST	0.6%	0.6%	0.6%	0.0%	0.0%	0.0%	0.0%	0.0%	0.0%	0.0%	0.0%	0.0%
28	A44 - FROM A483 TO A470 - CROSSGATES WEST	0.6%	0.6%	0.6%	0.0%	0.0%	0.0%	0.0%	0.0%	0.0%	0.0%	0.0%	0.0%
29	A483 - FROM A44 TO A4081 - LLANDRINDOD WELLS	0.1%	0.1%	0.2%	0.0%	0.0%	0.0%	0.0%	0.0%	0.0%	0.0%	0.0%	0.0%
30	A483 - FROM A4081 TO A470 - LLANDRINDOD WELLS	0.1%	0.1%	0.1%	0.0%	0.0%	0.0%	0.0%	0.0%	0.0%	0.0%	0.0%	0.0%
31	B4392 - From A458 to A483 N of Welshpool	0.7%	0.7%	0.7%	0.7%	0.7%	0.7%	0.7%	0.7%	0.7%	0.7%	0.7%	0.7%
32	A470 - From A458 to Dolgellau	0.1%	0.1%	0.1%	0.0%	0.0%	0.0%	0.0%	0.0%	0.0%	0.0%	0.0%	0.0%
33	A489 - From A470 to Machynlleth	0.1%	0.0%	0.0%	0.0%	0.0%	0.0%	0.0%	0.0%	0.0%	0.0%	0.0%	0.0%

HGV TRAFFIC INCREASE - ALL YEARS		Jan-20	Feb-20	Mar-20	Apr-20	May-20	Jun-20	Jul-20	Aug-20	Sep-20	Oct-20	Nov-20	Dec-20
		2020											
LINK	LOCATION												
1	A483 - FROM A5 TO A539 SOUTH OF WREXHAM	0.0%	0.0%	0.0%	0.0%	0.0%	0.0%	0.0%	0.0%	0.0%	0.0%	0.0%	0.0%
2	A5 - FROM A5 CHIRK TO A495 NORTH OF OSWESTRY	0.0%	0.0%	0.0%	0.0%	0.0%	0.0%	0.0%	0.0%	0.0%	0.0%	0.0%	0.0%
3	A5 - BETWEEN A483 & A495, EAST OF OSWESTRY	0.0%	0.0%	0.0%	0.0%	0.0%	0.0%	0.0%	0.0%	0.0%	0.0%	0.0%	0.0%
4	A5 - EAST OF A483 TOWARDS SHREWSBURY	0.0%	0.0%	0.0%	0.0%	0.0%	0.0%	0.0%	0.0%	0.0%	0.0%	0.0%	0.0%
5	A483 - FROM A495 TO A5	0.4%	0.4%	0.4%	0.4%	0.4%	0.4%	0.4%	0.4%	0.4%	0.5%	0.5%	0.5%
6	A483 - FROM A458 TO A495	0.7%	0.5%	0.5%	0.5%	0.5%	0.5%	0.5%	0.5%	0.5%	0.6%	0.6%	0.6%
7	A458 - FROM A483 TO SHREWSBURY - EAST OF WELSHPOOL	1.1%	0.8%	0.9%	0.8%	0.8%	0.8%	0.8%	0.8%	0.8%	1.0%	1.0%	1.0%
8	A483 - BETWEEN A458/A483 AND WELSHPOOL STATION	0.9%	0.5%	0.7%	0.5%	0.5%	0.5%	0.5%	0.5%	0.5%	0.7%	0.7%	0.7%
9	A458 - From A483 To B4392 - WELSHPOOL CENTRE	6.2%	4.5%	5.0%	4.4%	4.4%	4.4%	4.5%	4.5%	4.5%	5.6%	5.6%	5.6%
10	A458 - From B4392 To A495	7.7%	7.7%	7.7%	7.7%	7.7%	7.7%	7.8%	7.8%	7.8%	9.8%	9.8%	9.8%
11	A495 - FROM A458 TO A483, NORTH OF WELSHPOOL	2.2%	2.2%	2.2%	2.2%	2.2%	2.2%	2.2%	2.2%	2.2%	2.8%	2.8%	2.8%
12	A458 - FROM A495 TO B4395	12.3%	12.3%	12.3%	12.3%	12.3%	12.3%	12.6%	12.6%	12.6%	15.7%	15.7%	15.7%
13	A458 - FROM B4395 TO A470	18.5%	18.5%	18.5%	18.5%	18.5%	18.5%	18.9%	18.9%	18.9%	23.6%	23.6%	23.6%
14	A483 - FROM WELSHPOOL TO NEWTOWN A489	1.2%	0.5%	0.7%	0.5%	0.5%	0.5%	0.5%	0.5%	0.5%	0.6%	0.6%	0.6%
15	A483 - FROM A489 TO A483 - NEWTOWN CENTRE	1.1%	0.4%	0.6%	0.4%	0.4%	0.4%	0.4%	0.4%	0.4%	0.5%	0.5%	0.5%
16	A489 - FROM A483 TO A470	1.6%	0.1%	0.4%	0.0%	0.0%	0.0%	0.0%	0.0%	0.0%	0.0%	0.0%	0.0%
17	A470 - BETWEEN A489 AND TALERDDIG	4.5%	0.2%	1.1%	0.0%	0.0%	0.0%	0.0%	0.0%	0.0%	0.0%	0.0%	0.0%
18	A470 - BETWEEN TALERDDIG AND CEMMAES	0.4%	0.0%	0.1%	0.0%	0.0%	0.0%	0.0%	0.0%	0.0%	0.0%	0.0%	0.0%
19	A470 - BETWEEN CEMMAES AND A458	1.1%	0.7%	0.8%	0.7%	0.7%	0.7%	0.7%	0.7%	0.7%	0.9%	0.9%	0.9%
21	A470 - FROM A489 TO B4518 LLANIDLOES	0.2%	0.0%	0.1%	0.0%	0.0%	0.0%	0.0%	0.0%	0.0%	0.0%	0.0%	0.0%
22	A489 - BETWEEN A483 NEWTOWN AND KERRY	0.0%	0.0%	0.0%	0.0%	0.0%	0.0%	0.0%	0.0%	0.0%	0.0%	0.0%	0.0%
24	A483 - BETWEEN A483/A489 IN NEWTOWN AND DOLFOR	0.1%	0.1%	0.4%	0.0%	0.0%	0.0%	0.0%	0.0%	0.0%	0.0%	0.0%	0.0%
25	A483 - FROM DOLFOR TO B4356	0.2%	0.2%	1.2%	0.0%	0.0%	0.0%	0.0%	0.0%	0.0%	0.2%	0.2%	0.2%
26	A483 - FROM B4356 TO A44	0.1%	0.1%	0.5%	0.0%	0.0%	0.0%	0.0%	0.0%	0.0%	0.0%	0.0%	0.0%
27	A44 - FROM A483 TO A488 CROSSGATES EAST	0.0%	0.0%	0.2%	0.0%	0.0%	0.0%	0.0%	0.0%	0.0%	0.0%	0.0%	0.0%
28	A44 - FROM A483 TO A470 - CROSSGATES WEST	0.0%	0.0%	0.2%	0.0%	0.0%	0.0%	0.0%	0.0%	0.0%	0.0%	0.0%	0.0%
29	A483 - FROM A44 TO A4081 - LLANDRINDOD WELLS	0.0%	0.0%	0.1%	0.0%	0.0%	0.0%	0.0%	0.0%	0.0%	0.0%	0.0%	0.0%
30	A483 - FROM A4081 TO A470 - LLANDRINDOD WELLS	0.0%	0.0%	0.1%	0.0%	0.0%	0.0%	0.0%	0.0%	0.0%	0.0%	0.0%	0.0%
31	B4392 - From A458 to A483 N of Welshpool	2.5%	2.5%	2.5%	2.5%	2.5%	2.5%	2.6%	2.6%	2.6%	3.3%	3.3%	3.3%
32	A470 - From A458 to Dolgellau	0.6%	0.0%	0.2%	0.0%	0.0%	0.0%	0.0%	0.0%	0.0%	0.0%	0.0%	0.0%
33	A489 - From A470 to Machynlleth	0.3%	0.0%	0.1%	0.0%	0.0%	0.0%	0.0%	0.0%	0.0%	0.0%	0.0%	0.0%

KEY
3.0% <10% increase
11.3% 10%-30% increase
50.0% >30% increase

IMPACT MATRICES - BY YEAR / LINK / TRAFFIC
18/12/2013

ALL TRAFFIC (AADT) INCREASE - ALL YEARS		Jan-21	Feb-21	Mar-21	Apr-21	May-21	Jun-21	Jul-21	Aug-21	Sep-21	Oct-21	Nov-21	Dec-21
LINK LOCATION		2021											
1	A483 - FROM A5 TO A539 SOUTH OF WREXHAM	0.0%	0.0%	0.0%	0.0%	0.0%	0.0%	0.0%	0.0%	0.0%	0.0%	0.0%	0.0%
2	A5 - FROM A5 CHIRK TO A495 NORTH OF OSWESTRY	0.0%	0.0%	0.0%	0.0%	0.0%	0.0%	0.0%	0.0%	0.0%	0.0%	0.0%	0.0%
3	A5 - BETWEEN A483 & A495, EAST OF OSWESTRY	0.0%	0.0%	0.0%	0.0%	0.0%	0.0%	0.0%	0.0%	0.0%	0.0%	0.0%	0.0%
4	A5 - EAST OF A483 TOWARDS SHREWSBURY	0.0%	0.0%	0.0%	0.0%	0.0%	0.0%	0.0%	0.0%	0.0%	0.0%	0.0%	0.0%
5	A483 - FROM A495 TO A5	0.1%	0.1%	0.1%	0.1%	0.1%	0.1%	0.1%	0.1%	0.1%	0.1%	0.1%	0.1%
6	A483 - FROM A458 TO A495	0.1%	0.1%	0.1%	0.1%	0.1%	0.1%	0.1%	0.1%	0.1%	0.1%	0.1%	0.1%
7	A458 - FROM A483 TO SHREWSBURY - EAST OF WELSHPOOL	0.2%	0.2%	0.2%	0.2%	0.2%	0.2%	0.2%	0.2%	0.2%	0.2%	0.2%	0.2%
8	A483 - BETWEEN A458/A483 AND WELSHPOOL STATION	0.1%	0.1%	0.1%	0.1%	0.1%	0.1%	0.1%	0.1%	0.1%	0.1%	0.1%	0.1%
9	A458 - From A483 To B4392 - WELSHPOOL CENTRE	0.7%	0.7%	0.7%	0.7%	0.7%	0.7%	0.6%	0.6%	0.6%	0.6%	0.6%	0.6%
10	A458 - From B4392 To A495	1.0%	1.0%	1.0%	1.0%	1.0%	1.0%	0.9%	0.9%	0.9%	0.9%	0.9%	0.9%
11	A495 - FROM A458 TO A483, NORTH OF WELSHPOOL	0.4%	0.4%	0.4%	0.4%	0.4%	0.4%	0.3%	0.3%	0.3%	0.3%	0.3%	0.3%
12	A458 - FROM A495 TO B4395	1.2%	1.2%	1.2%	1.3%	1.3%	1.3%	1.2%	1.2%	1.2%	1.1%	1.1%	1.1%
13	A458 - FROM B4395 TO A470	2.2%	2.2%	2.2%	2.4%	2.4%	2.4%	2.1%	2.1%	2.0%	2.0%	2.0%	2.0%
14	A483 - FROM WELSHPOOL TO NEWTOWN A489	0.2%	0.2%	0.2%	0.2%	0.2%	0.2%	0.1%	0.1%	0.1%	0.1%	0.1%	0.1%
15	A483 - FROM A489 TO A483 - NEWTOWN CENTRE	0.1%	0.1%	0.1%	0.1%	0.1%	0.1%	0.1%	0.1%	0.1%	0.1%	0.1%	0.1%
16	A489 - FROM A483 TO A470	0.0%	0.0%	0.0%	0.0%	0.0%	0.0%	0.0%	0.0%	0.0%	0.0%	0.0%	0.0%
17	A470 - BETWEEN A489 AND TALERDDIG	0.0%	0.0%	0.0%	0.0%	0.0%	0.0%	0.0%	0.0%	0.0%	0.0%	0.0%	0.0%
18	A470 - BETWEEN TALERDDIG AND CEMMAES	0.0%	0.0%	0.0%	0.0%	0.0%	0.0%	0.0%	0.0%	0.0%	0.0%	0.0%	0.0%
19	A470 - BETWEEN CEMMAES AND A458	0.1%	0.1%	0.1%	0.1%	0.1%	0.1%	0.1%	0.1%	0.1%	0.1%	0.1%	0.1%
21	A470 - FROM A489 TO B4518 LLANIDLOES	0.0%	0.0%	0.0%	0.0%	0.0%	0.0%	0.0%	0.0%	0.0%	0.0%	0.0%	0.0%
22	A489 - BETWEEN A483 NEWTOWN AND KERRY	0.0%	0.0%	0.0%	0.0%	0.0%	0.0%	0.0%	0.0%	0.0%	0.0%	0.0%	0.0%
24	A483 - BETWEEN A483/A489 IN NEWTOWN AND DOLFOR	0.0%	0.0%	0.0%	0.0%	0.0%	0.0%	0.0%	0.0%	0.0%	0.0%	0.0%	0.0%
25	A483 - FROM DOLFOR TO B4356	0.0%	0.0%	0.0%	0.0%	0.0%	0.0%	0.0%	0.0%	0.0%	0.0%	0.0%	0.0%
26	A483 - FROM B4356 TO A44	0.0%	0.0%	0.0%	0.0%	0.0%	0.0%	0.0%	0.0%	0.0%	0.0%	0.0%	0.0%
27	A44 - FROM A483 TO A488 CROSSGATES EAST	0.0%	0.0%	0.0%	0.0%	0.0%	0.0%	0.0%	0.0%	0.0%	0.0%	0.0%	0.0%
28	A44 - FROM A483 TO A470 - CROSSGATES WEST	0.0%	0.0%	0.0%	0.0%	0.0%	0.0%	0.0%	0.0%	0.0%	0.0%	0.0%	0.0%
29	A483 - FROM A44 TO A4081 - LLANDRINDOD WELLS	0.0%	0.0%	0.0%	0.0%	0.0%	0.0%	0.0%	0.0%	0.0%	0.0%	0.0%	0.0%
30	A483 - FROM A4081 TO A470 - LLANDRINDOD WELLS	0.0%	0.0%	0.0%	0.0%	0.0%	0.0%	0.0%	0.0%	0.0%	0.0%	0.0%	0.0%
31	B4392 - From A458 to A483 N of Welshpool	0.7%	0.7%	0.7%	0.8%	0.8%	0.8%	0.7%	0.7%	0.7%	0.7%	0.7%	0.7%
32	A470 - From A458 to Dolgellau	0.0%	0.0%	0.0%	0.0%	0.0%	0.0%	0.0%	0.0%	0.0%	0.0%	0.0%	0.0%
33	A489 - From A470 to Machynlleth	0.0%	0.0%	0.0%	0.0%	0.0%	0.0%	0.0%	0.0%	0.0%	0.0%	0.0%	0.0%

HGV TRAFFIC INCREASE - ALL YEARS		Jan-21	Feb-21	Mar-21	Apr-21	May-21	Jun-21	Jul-21	Aug-21	Sep-21	Oct-21	Nov-21	Dec-21
LINK LOCATION		2021											
1	A483 - FROM A5 TO A539 SOUTH OF WREXHAM	0.0%	0.0%	0.0%	0.0%	0.0%	0.0%	0.0%	0.0%	0.0%	0.0%	0.0%	0.0%
2	A5 - FROM A5 CHIRK TO A495 NORTH OF OSWESTRY	0.0%	0.0%	0.0%	0.0%	0.0%	0.0%	0.0%	0.0%	0.0%	0.0%	0.0%	0.0%
3	A5 - BETWEEN A483 & A495, EAST OF OSWESTRY	0.0%	0.0%	0.0%	0.0%	0.0%	0.0%	0.0%	0.0%	0.0%	0.0%	0.0%	0.0%
4	A5 - EAST OF A483 TOWARDS SHREWSBURY	0.0%	0.0%	0.0%	0.0%	0.0%	0.0%	0.0%	0.0%	0.0%	0.0%	0.0%	0.0%
5	A483 - FROM A495 TO A5	0.5%	0.5%	0.5%	0.6%	0.6%	0.6%	0.4%	0.4%	0.4%	0.4%	0.4%	0.4%
6	A483 - FROM A458 TO A495	0.6%	0.6%	0.6%	0.7%	0.7%	0.7%	0.5%	0.5%	0.5%	0.5%	0.5%	0.5%
7	A458 - FROM A483 TO SHREWSBURY - EAST OF WELSHPOOL	0.9%	0.9%	0.9%	1.1%	1.1%	1.1%	0.8%	0.8%	0.8%	0.8%	0.8%	0.8%
8	A483 - BETWEEN A458/A483 AND WELSHPOOL STATION	0.6%	0.6%	0.6%	0.8%	0.8%	0.8%	0.6%	0.6%	0.6%	0.5%	0.5%	0.5%
9	A458 - From A483 To B4392 - WELSHPOOL CENTRE	5.5%	5.5%	5.5%	6.5%	6.5%	6.5%	4.8%	4.8%	4.8%	4.5%	4.5%	4.5%
10	A458 - From B4392 To A495	9.6%	9.6%	9.6%	11.4%	11.4%	11.4%	8.4%	8.4%	8.4%	7.8%	7.8%	7.8%
11	A495 - FROM A458 TO A483, NORTH OF WELSHPOOL	2.7%	2.7%	2.7%	3.2%	3.2%	3.2%	2.4%	2.4%	2.4%	2.2%	2.2%	2.2%
12	A458 - FROM A495 TO B4395	15.4%	15.4%	15.4%	18.2%	18.2%	18.2%	13.4%	13.4%	13.4%	12.5%	12.5%	12.5%
13	A458 - FROM B4395 TO A470	23.2%	23.2%	23.2%	27.4%	27.4%	27.4%	20.2%	20.2%	20.2%	18.8%	18.8%	18.8%
14	A483 - FROM WELSHPOOL TO NEWTOWN A489	0.6%	0.6%	0.6%	0.7%	0.7%	0.7%	0.5%	0.5%	0.5%	0.5%	0.5%	0.5%
15	A483 - FROM A489 TO A483 - NEWTOWN CENTRE	0.5%	0.5%	0.5%	0.6%	0.6%	0.6%	0.4%	0.4%	0.4%	0.4%	0.4%	0.4%
16	A489 - FROM A483 TO A470	0.0%	0.0%	0.0%	0.0%	0.0%	0.0%	0.0%	0.0%	0.0%	0.0%	0.0%	0.0%
17	A470 - BETWEEN A489 AND TALERDDIG	0.0%	0.0%	0.0%	0.0%	0.0%	0.0%	0.0%	0.0%	0.0%	0.0%	0.0%	0.0%
18	A470 - BETWEEN TALERDDIG AND CEMMAES	0.0%	0.0%	0.0%	0.0%	0.0%	0.0%	0.0%	0.0%	0.0%	0.0%	0.0%	0.0%
19	A470 - BETWEEN CEMMAES AND A458	0.9%	0.9%	0.9%	1.1%	1.1%	1.1%	0.8%	0.8%	0.8%	0.7%	0.7%	0.7%
21	A470 - FROM A489 TO B4518 LLANIDLOES	0.0%	0.0%	0.0%	0.0%	0.0%	0.0%	0.0%	0.0%	0.0%	0.0%	0.0%	0.0%
22	A489 - BETWEEN A483 NEWTOWN AND KERRY	0.0%	0.0%	0.0%	0.0%	0.0%	0.0%	0.0%	0.0%	0.0%	0.0%	0.0%	0.0%
24	A483 - BETWEEN A483/A489 IN NEWTOWN AND DOLFOR	0.0%	0.0%	0.0%	0.0%	0.0%	0.0%	0.0%	0.0%	0.0%	0.0%	0.0%	0.0%
25	A483 - FROM DOLFOR TO B4356	0.0%	0.0%	0.0%	0.0%	0.0%	0.0%	0.0%	0.0%	0.0%	0.0%	0.0%	0.0%
26	A483 - FROM B4356 TO A44	0.0%	0.0%	0.0%	0.0%	0.0%	0.0%	0.0%	0.0%	0.0%	0.0%	0.0%	0.0%
27	A44 - FROM A483 TO A488 CROSSGATES EAST	0.0%	0.0%	0.0%	0.0%	0.0%	0.0%	0.0%	0.0%	0.0%	0.0%	0.0%	0.0%
28	A44 - FROM A483 TO A470 - CROSSGATES WEST	0.0%	0.0%	0.0%	0.0%	0.0%	0.0%	0.0%	0.0%	0.0%	0.0%	0.0%	0.0%
29	A483 - FROM A44 TO A4081 - LLANDRINDOD WELLS	0.0%	0.0%	0.0%	0.0%	0.0%	0.0%	0.0%	0.0%	0.0%	0.0%	0.0%	0.0%
30	A483 - FROM A4081 TO A470 - LLANDRINDOD WELLS	0.0%	0.0%	0.0%	0.0%	0.0%	0.0%	0.0%	0.0%	0.0%	0.0%	0.0%	0.0%
31	B4392 - From A458 to A483 N of Welshpool	3.2%	3.2%	3.2%	3.8%	3.8%	3.8%	2.8%	2.8%	2.8%	2.6%	2.6%	2.6%
32	A470 - From A458 to Dolgellau	0.0%	0.0%	0.0%	0.0%	0.0%	0.0%	0.0%	0.0%	0.0%	0.0%	0.0%	0.0%
33	A489 - From A470 to Machynlleth	0.0%	0.0%	0.0%	0.0%	0.0%	0.0%	0.0%	0.0%	0.0%	0.0%	0.0%	0.0%

KEY
 3.0% <10% increase
 11.3% 10%-30% increase
 50.0% >30% increase

IMPACT MATRICES - BY YEAR / LINK / TRAFFIC
18/12/2013

ALL TRAFFIC (AADT) INCREASE - ALL YEARS		Jan-22	Feb-22	Mar-22	Apr-22	May-22	Jun-22	Jul-22	Aug-22	Sep-22	Oct-22	Nov-22	Dec-22
LINK LOCATION		2022											
1	A483 - FROM A5 TO A539 SOUTH OF WREXHAM	0.0%	0.0%	0.0%	0.0%	0.0%	0.0%	0.0%	0.0%	0.0%	0.0%	0.0%	0.0%
2	A5 - FROM A5 CHIRK TO A495 NORTH OF OSWESTRY	0.0%	0.0%	0.0%	0.0%	0.0%	0.0%	0.0%	0.0%	0.0%	0.0%	0.0%	0.0%
3	A5 - BETWEEN A483 & A495, EAST OF OSWESTRY	0.0%	0.0%	0.0%	0.0%	0.0%	0.0%	0.0%	0.0%	0.0%	0.0%	0.0%	0.0%
4	A5 - EAST OF A483 TOWARDS SHREWSBURY	0.0%	0.0%	0.0%	0.0%	0.0%	0.0%	0.0%	0.0%	0.0%	0.0%	0.0%	0.0%
5	A483 - FROM A495 TO A5	0.1%	0.1%	0.1%	0.1%	0.1%	0.1%	0.1%	0.1%	0.1%	0.1%	0.1%	0.1%
6	A483 - FROM A458 TO A495	0.1%	0.1%	0.1%	0.1%	0.1%	0.1%	0.1%	0.1%	0.1%	0.1%	0.1%	0.1%
7	A458 - FROM A483 TO SHREWSBURY - EAST OF WELSHPOOL	0.2%	0.2%	0.2%	0.2%	0.2%	0.2%	0.2%	0.1%	0.1%	0.1%	0.1%	0.1%
8	A483 - BETWEEN A458/A483 AND WELSHPOOL STATION	0.1%	0.1%	0.1%	0.1%	0.1%	0.1%	0.1%	0.1%	0.1%	0.1%	0.1%	0.1%
9	A458 - From A483 To B4392 - WELSHPOOL CENTRE	0.6%	0.6%	0.6%	0.6%	0.6%	0.6%	0.6%	0.6%	0.6%	0.4%	0.4%	0.4%
10	A458 - From B4392 To A495	0.9%	0.9%	0.9%	0.8%	0.8%	0.8%	0.8%	0.8%	0.8%	0.5%	0.5%	0.5%
11	A495 - FROM A458 TO A483, NORTH OF WELSHPOOL	0.3%	0.3%	0.3%	0.3%	0.3%	0.3%	0.3%	0.3%	0.3%	0.2%	0.2%	0.2%
12	A458 - FROM A495 TO B4395	1.2%	1.2%	1.2%	1.1%	1.1%	1.1%	1.0%	1.0%	1.0%	0.7%	0.7%	0.7%
13	A458 - FROM B4395 TO A470	2.1%	2.1%	2.1%	1.9%	1.9%	1.9%	1.8%	1.8%	1.8%	1.2%	1.2%	1.2%
14	A483 - FROM WELSHPOOL TO NEWTOWN A489	0.1%	0.1%	0.1%	0.1%	0.1%	0.1%	0.1%	0.1%	0.1%	0.1%	0.1%	0.1%
15	A483 - FROM A489 TO A483 - NEWTOWN CENTRE	0.1%	0.1%	0.1%	0.1%	0.1%	0.1%	0.1%	0.1%	0.1%	0.1%	0.1%	0.1%
16	A489 - FROM A483 TO A470	0.0%	0.0%	0.0%	0.0%	0.0%	0.0%	0.0%	0.0%	0.0%	0.0%	0.0%	0.0%
17	A470 - BETWEEN A489 AND TALERDDIG	0.0%	0.0%	0.0%	0.0%	0.0%	0.0%	0.0%	0.0%	0.0%	0.0%	0.0%	0.0%
18	A470 - BETWEEN TALERDDIG AND CEMMAES	0.0%	0.0%	0.0%	0.0%	0.0%	0.0%	0.0%	0.0%	0.0%	0.0%	0.0%	0.0%
19	A470 - BETWEEN CEMMAES AND A458	0.1%	0.1%	0.1%	0.1%	0.1%	0.1%	0.1%	0.1%	0.1%	0.1%	0.1%	0.1%
21	A470 - FROM A489 TO B4518 LLANIDLOES	0.0%	0.0%	0.0%	0.0%	0.0%	0.0%	0.0%	0.0%	0.0%	0.0%	0.0%	0.0%
22	A489 - BETWEEN A483 NEWTOWN AND KERRY	0.0%	0.0%	0.0%	0.0%	0.0%	0.0%	0.0%	0.0%	0.0%	0.0%	0.0%	0.0%
24	A483 - BETWEEN A483/A489 IN NEWTOWN AND DOLFOR	0.0%	0.0%	0.0%	0.0%	0.0%	0.0%	0.0%	0.0%	0.0%	0.0%	0.0%	0.0%
25	A483 - FROM DOLFOR TO B4356	0.0%	0.0%	0.0%	0.0%	0.0%	0.0%	0.0%	0.0%	0.0%	0.0%	0.0%	0.0%
26	A483 - FROM B4356 TO A44	0.0%	0.0%	0.0%	0.0%	0.0%	0.0%	0.0%	0.0%	0.0%	0.0%	0.0%	0.0%
27	A44 - FROM A483 TO A488 CROSSGATES EAST	0.0%	0.0%	0.0%	0.0%	0.0%	0.0%	0.0%	0.0%	0.0%	0.0%	0.0%	0.0%
28	A44 - FROM A483 TO A470 - CROSSGATES WEST	0.0%	0.0%	0.0%	0.0%	0.0%	0.0%	0.0%	0.0%	0.0%	0.0%	0.0%	0.0%
29	A483 - FROM A44 TO A4081 - LLANDRINDOD WELLS	0.0%	0.0%	0.0%	0.0%	0.0%	0.0%	0.0%	0.0%	0.0%	0.0%	0.0%	0.0%
30	A483 - FROM A4081 TO A470 - LLANDRINDOD WELLS	0.0%	0.0%	0.0%	0.0%	0.0%	0.0%	0.0%	0.0%	0.0%	0.0%	0.0%	0.0%
31	B4392 - From A458 to A483 N of Welshpool	0.7%	0.7%	0.7%	0.6%	0.6%	0.6%	0.6%	0.6%	0.6%	0.4%	0.4%	0.4%
32	A470 - From A458 to Dolgellau	0.0%	0.0%	0.0%	0.0%	0.0%	0.0%	0.0%	0.0%	0.0%	0.0%	0.0%	0.0%
33	A489 - From A470 to Machynlleth	0.0%	0.0%	0.0%	0.0%	0.0%	0.0%	0.0%	0.0%	0.0%	0.0%	0.0%	0.0%

HGV TRAFFIC INCREASE - ALL YEARS		Jan-22	Feb-22	Mar-22	Apr-22	May-22	Jun-22	Jul-22	Aug-22	Sep-22	Oct-22	Nov-22	Dec-22
LINK LOCATION		2022											
1	A483 - FROM A5 TO A539 SOUTH OF WREXHAM	0.0%	0.0%	0.0%	0.0%	0.0%	0.0%	0.0%	0.0%	0.0%	0.0%	0.0%	0.0%
2	A5 - FROM A5 CHIRK TO A495 NORTH OF OSWESTRY	0.0%	0.0%	0.0%	0.0%	0.0%	0.0%	0.0%	0.0%	0.0%	0.0%	0.0%	0.0%
3	A5 - BETWEEN A483 & A495, EAST OF OSWESTRY	0.0%	0.0%	0.0%	0.0%	0.0%	0.0%	0.0%	0.0%	0.0%	0.0%	0.0%	0.0%
4	A5 - EAST OF A483 TOWARDS SHREWSBURY	0.0%	0.0%	0.0%	0.0%	0.0%	0.0%	0.0%	0.0%	0.0%	0.0%	0.0%	0.0%
5	A483 - FROM A495 TO A5	0.4%	0.4%	0.4%	0.4%	0.4%	0.4%	0.4%	0.3%	0.3%	0.2%	0.2%	0.2%
6	A483 - FROM A458 TO A495	0.5%	0.5%	0.5%	0.4%	0.4%	0.4%	0.4%	0.4%	0.4%	0.2%	0.2%	0.2%
7	A458 - FROM A483 TO SHREWSBURY - EAST OF WELSHPOOL	0.7%	0.7%	0.7%	0.7%	0.7%	0.7%	0.7%	0.7%	0.7%	0.3%	0.3%	0.3%
8	A483 - BETWEEN A458/A483 AND WELSHPOOL STATION	0.5%	0.5%	0.5%	0.5%	0.5%	0.5%	0.5%	0.5%	0.5%	0.2%	0.2%	0.2%
9	A458 - From A483 To B4392 - WELSHPOOL CENTRE	4.3%	4.3%	4.3%	4.0%	4.0%	4.0%	3.9%	3.9%	3.9%	1.7%	1.7%	1.7%
10	A458 - From B4392 To A495	7.5%	7.5%	7.5%	6.9%	6.9%	6.9%	6.8%	6.8%	6.8%	2.9%	2.9%	2.9%
11	A495 - FROM A458 TO A483, NORTH OF WELSHPOOL	2.1%	2.1%	2.1%	2.0%	2.0%	2.0%	1.9%	1.9%	1.9%	0.8%	0.8%	0.8%
12	A458 - FROM A495 TO B4395	12.0%	12.0%	12.0%	11.1%	11.1%	11.1%	10.9%	10.9%	10.9%	4.7%	4.7%	4.7%
13	A458 - FROM B4395 TO A470	18.0%	18.0%	18.0%	16.7%	16.7%	16.7%	16.4%	16.4%	16.4%	7.1%	7.1%	7.1%
14	A483 - FROM WELSHPOOL TO NEWTOWN A489	0.5%	0.5%	0.5%	0.4%	0.4%	0.4%	0.4%	0.4%	0.4%	0.2%	0.2%	0.2%
15	A483 - FROM A489 TO A483 - NEWTOWN CENTRE	0.4%	0.4%	0.4%	0.4%	0.4%	0.4%	0.4%	0.4%	0.4%	0.2%	0.2%	0.2%
16	A489 - FROM A483 TO A470	0.0%	0.0%	0.0%	0.0%	0.0%	0.0%	0.0%	0.0%	0.0%	0.0%	0.0%	0.0%
17	A470 - BETWEEN A489 AND TALERDDIG	0.0%	0.0%	0.0%	0.0%	0.0%	0.0%	0.0%	0.0%	0.0%	0.0%	0.0%	0.0%
18	A470 - BETWEEN TALERDDIG AND CEMMAES	0.0%	0.0%	0.0%	0.0%	0.0%	0.0%	0.0%	0.0%	0.0%	0.0%	0.0%	0.0%
19	A470 - BETWEEN CEMMAES AND A458	0.7%	0.7%	0.7%	0.7%	0.7%	0.7%	0.6%	0.6%	0.6%	0.3%	0.3%	0.3%
21	A470 - FROM A489 TO B4518 LLANIDLOES	0.0%	0.0%	0.0%	0.0%	0.0%	0.0%	0.0%	0.0%	0.0%	0.0%	0.0%	0.0%
22	A489 - BETWEEN A483 NEWTOWN AND KERRY	0.0%	0.0%	0.0%	0.0%	0.0%	0.0%	0.0%	0.0%	0.0%	0.0%	0.0%	0.0%
24	A483 - BETWEEN A483/A489 IN NEWTOWN AND DOLFOR	0.0%	0.0%	0.0%	0.0%	0.0%	0.0%	0.0%	0.0%	0.0%	0.0%	0.0%	0.0%
25	A483 - FROM DOLFOR TO B4356	0.0%	0.0%	0.0%	0.0%	0.0%	0.0%	0.0%	0.0%	0.0%	0.0%	0.0%	0.0%
26	A483 - FROM B4356 TO A44	0.0%	0.0%	0.0%	0.0%	0.0%	0.0%	0.0%	0.0%	0.0%	0.0%	0.0%	0.0%
27	A44 - FROM A483 TO A488 CROSSGATES EAST	0.0%	0.0%	0.0%	0.0%	0.0%	0.0%	0.0%	0.0%	0.0%	0.0%	0.0%	0.0%
28	A44 - FROM A483 TO A470 - CROSSGATES WEST	0.0%	0.0%	0.0%	0.0%	0.0%	0.0%	0.0%	0.0%	0.0%	0.0%	0.0%	0.0%
29	A483 - FROM A44 TO A4081 - LLANDRINDOD WELLS	0.0%	0.0%	0.0%	0.0%	0.0%	0.0%	0.0%	0.0%	0.0%	0.0%	0.0%	0.0%
30	A483 - FROM A4081 TO A470 - LLANDRINDOD WELLS	0.0%	0.0%	0.0%	0.0%	0.0%	0.0%	0.0%	0.0%	0.0%	0.0%	0.0%	0.0%
31	B4392 - From A458 to A483 N of Welshpool	2.5%	2.5%	2.5%	2.3%	2.3%	2.3%	2.3%	2.3%	2.3%	1.0%	1.0%	1.0%
32	A470 - From A458 to Dolgellau	0.0%	0.0%	0.0%	0.0%	0.0%	0.0%	0.0%	0.0%	0.0%	0.0%	0.0%	0.0%
33	A489 - From A470 to Machynlleth	0.0%	0.0%	0.0%	0.0%	0.0%	0.0%	0.0%	0.0%	0.0%	0.0%	0.0%	0.0%

KEY
 3.0% <10% increase
 11.3% 10%-30% increase
 50.0% >30% increase

IMPACT MATRICES - BY YEAR / LINK / TRAFFIC
18/12/2013

ALL TRAFFIC (AADT) INCREASE - ALL YEARS		AVG 2015	AVG 2016	AVG 2017	AVG 2018	AVG 2019	AVG 2020	AVG 2021	AVG 2022	MAX	MIN
LINK	LOCATION										
1	A483 - FROM A5 TO A539 SOUTH OF WREXHAM	0.1%	0.0%	0.0%	0.0%	0.0%	0.0%	0.0%	0.0%	0.1%	0.0%
2	A5 - FROM A5 CHIRK TO A495 NORTH OF OSWESTRY	0.1%	0.0%	0.0%	0.0%	0.0%	0.0%	0.0%	0.0%	0.1%	0.0%
3	A5 - BETWEEN A483 & A495, EAST OF OSWESTRY	0.1%	0.0%	0.0%	0.0%	0.0%	0.0%	0.0%	0.0%	0.1%	0.0%
4	A5 - EAST OF A483 TOWARDS SHREWSBURY	0.0%	0.0%	0.0%	0.0%	0.0%	0.0%	0.0%	0.0%	0.0%	0.0%
5	A483 - FROM A495 TO A5	0.1%	0.1%	0.0%	0.0%	0.1%	0.1%	0.1%	0.1%	0.1%	0.0%
6	A483 - FROM A458 TO A495	0.4%	0.9%	0.3%	0.1%	0.4%	0.2%	0.1%	0.1%	1.1%	0.0%
7	A458 - FROM A483 TO SHREWSBURY - EAST OF WELSHPOOL	0.5%	1.0%	0.4%	0.2%	0.4%	0.2%	0.2%	0.1%	1.2%	0.1%
8	A483 - BETWEEN A458/A483 AND WELSHPOOL STATION	0.4%	1.0%	0.4%	0.2%	0.4%	0.2%	0.1%	0.1%	1.3%	0.0%
9	A458 - From A483 To B4392 - WELSHPOOL CENTRE	1.4%	3.6%	1.4%	0.6%	1.6%	0.8%	0.7%	0.5%	4.6%	0.3%
10	A458 - From B4392 To A495	3.3%	2.5%	2.2%	0.2%	1.2%	0.9%	1.0%	0.8%	3.3%	0.0%
11	A495 - FROM A458 TO A483, NORTH OF WELSHPOOL	0.1%	0.2%	0.1%	0.1%	0.5%	0.3%	0.4%	0.3%	0.5%	0.0%
12	A458 - FROM A495 TO B4395	0.4%	0.8%	0.5%	0.3%	1.6%	1.2%	1.2%	1.0%	1.7%	0.0%
13	A458 - FROM B4395 TO A470	0.1%	1.4%	0.8%	0.5%	2.8%	2.1%	2.2%	1.8%	3.1%	0.0%
14	A483 - FROM WELSHPOOL TO NEWTOWN A489	0.6%	2.5%	1.0%	0.4%	0.9%	0.3%	0.2%	0.1%	3.3%	0.1%
15	A483 - FROM A489 TO A483 - NEWTOWN CENTRE	0.4%	1.8%	0.7%	0.3%	0.6%	0.2%	0.1%	0.1%	2.4%	0.0%
16	A489 - FROM A483 TO A470	0.5%	2.0%	0.8%	0.2%	0.6%	0.1%	0.0%	0.0%	2.1%	0.0%
17	A470 - BETWEEN A489 AND TALERDDIG	0.2%	5.1%	3.4%	0.3%	2.0%	0.5%	0.0%	0.0%	7.1%	0.0%
18	A470 - BETWEEN TALERDDIG AND CEMMAES	0.6%	3.5%	0.3%	0.0%	0.2%	0.0%	0.0%	0.0%	4.3%	0.0%
19	A470 - BETWEEN CEMMAES AND A458	0.1%	0.7%	0.2%	0.0%	0.2%	0.1%	0.1%	0.1%	0.8%	0.0%
21	A470 - FROM A489 TO B4518 LLANIDLOES	0.0%	0.2%	0.1%	0.0%	0.1%	0.0%	0.0%	0.0%	0.4%	0.0%
22	A489 - BETWEEN A483 NEWTOWN AND KERRY	0.5%	1.2%	0.3%	0.2%	0.2%	0.1%	0.0%	0.0%	1.3%	0.0%
24	A483 - BETWEEN A483/A489 IN NEWTOWN AND DOLFOR	0.7%	11.4%	3.3%	2.4%	2.5%	0.6%	0.0%	0.0%	17.3%	0.0%
25	A483 - FROM DOLFOR TO B4356	3.6%	18.2%	9.4%	4.9%	5.8%	3.2%	0.0%	0.0%	27.5%	0.0%
26	A483 - FROM B4356 TO A44	0.5%	7.9%	2.2%	1.7%	1.7%	0.4%	0.0%	0.0%	12.3%	0.0%
27	A44 - FROM A483 TO A488 CROSSGATES EAST	0.2%	3.1%	0.9%	0.7%	0.7%	0.1%	0.0%	0.0%	4.9%	0.0%
28	A44 - FROM A483 TO A470 - CROSSGATES WEST	0.2%	3.3%	0.9%	0.7%	0.7%	0.2%	0.0%	0.0%	5.1%	0.0%
29	A483 - FROM A44 TO A4081 - LLANDRINDOD WELLS	0.1%	0.8%	0.2%	0.2%	0.2%	0.0%	0.0%	0.0%	1.3%	0.0%
30	A483 - FROM A4081 TO A470 - LLANDRINDOD WELLS	0.0%	0.7%	0.2%	0.2%	0.2%	0.0%	0.0%	0.0%	1.2%	0.0%
31	B4392 - From A458 to A483 N of Welshpool	0.0%	0.4%	0.3%	0.2%	0.9%	0.7%	0.7%	0.6%	1.0%	0.0%
32	A470 - From A458 to Dolgellau	0.2%	0.7%	0.2%	0.0%	0.1%	0.0%	0.0%	0.0%	0.9%	0.0%
33	A489 - From A470 to Machynlleth	0.1%	0.4%	0.1%	0.0%	0.1%	0.0%	0.0%	0.0%	0.6%	0.0%

HGV TRAFFIC INCREASE - ALL YEARS		AVG 2015	AVG 2016	AVG 2017	AVG 2018	AVG 2019	AVG 2020	AVG 2021	AVG 2022	MAX	MIN
LINK	LOCATION										
1	A483 - FROM A5 TO A539 SOUTH OF WREXHAM	0.2%	0.0%	0.0%	0.0%	0.0%	0.0%	0.0%	0.0%	0.2%	0.0%
2	A5 - FROM A5 CHIRK TO A495 NORTH OF OSWESTRY	0.2%	0.0%	0.0%	0.0%	0.0%	0.0%	0.0%	0.0%	0.2%	0.0%
3	A5 - BETWEEN A483 & A495, EAST OF OSWESTRY	0.3%	0.0%	0.0%	0.0%	0.0%	0.0%	0.0%	0.0%	0.3%	0.0%
4	A5 - EAST OF A483 TOWARDS SHREWSBURY	0.2%	0.0%	0.0%	0.0%	0.0%	0.0%	0.0%	0.0%	0.1%	0.0%
5	A483 - FROM A495 TO A5	0.5%	0.5%	0.2%	0.1%	0.8%	0.4%	0.5%	0.3%	0.9%	0.0%
6	A483 - FROM A458 TO A495	1.9%	3.7%	1.5%	0.5%	1.6%	0.5%	0.6%	0.4%	5.7%	0.1%
7	A458 - FROM A483 TO SHREWSBURY - EAST OF WELSHPOOL	2.6%	5.2%	2.1%	0.7%	2.4%	0.9%	0.9%	0.6%	8.0%	0.3%
8	A483 - BETWEEN A458/A483 AND WELSHPOOL STATION	2.5%	5.6%	2.3%	0.8%	2.1%	0.6%	0.6%	0.4%	9.0%	0.2%
9	A458 - From A483 To B4392 - WELSHPOOL CENTRE	12.8%	27.4%	11.1%	3.9%	13.3%	5.0%	5.4%	3.5%	42.7%	1.7%
10	A458 - From B4392 To A495	29.2%	10.8%	3.5%	1.1%	14.9%	8.3%	9.4%	6.1%	52.8%	0.0%
11	A495 - FROM A458 TO A483, NORTH OF WELSHPOOL	0.8%	2.7%	1.0%	0.3%	4.3%	2.4%	2.7%	1.7%	4.9%	0.0%
12	A458 - FROM A495 TO B4395	4.5%	15.4%	5.7%	1.7%	24.0%	13.4%	15.1%	9.8%	27.5%	0.0%
13	A458 - FROM B4395 TO A470	0.9%	23.2%	8.6%	2.6%	36.1%	20.1%	22.6%	14.7%	41.3%	0.0%
14	A483 - FROM WELSHPOOL TO NEWTOWN A489	2.4%	9.8%	4.0%	1.4%	2.9%	0.6%	0.6%	0.4%	15.5%	0.2%
15	A483 - FROM A489 TO A483 - NEWTOWN CENTRE	2.5%	8.8%	3.4%	1.2%	2.5%	0.5%	0.5%	0.3%	13.9%	0.2%
16	A489 - FROM A483 TO A470	3.6%	12.5%	6.3%	1.1%	2.8%	0.2%	0.0%	0.0%	14.7%	0.0%
17	A470 - BETWEEN A489 AND TALERDDIG	0.7%	16.8%	15.6%	0.5%	5.8%	0.5%	0.0%	0.0%	33.3%	0.0%
18	A470 - BETWEEN TALERDDIG AND CEMMAES	2.3%	9.3%	1.5%	0.0%	0.5%	0.0%	0.0%	0.0%	16.4%	0.0%
19	A470 - BETWEEN CEMMAES AND A458	1.0%	4.3%	1.6%	0.1%	1.9%	0.8%	0.9%	0.6%	6.7%	0.0%
21	A470 - FROM A489 TO B4518 LLANIDLOES	0.3%	2.8%	1.2%	0.5%	0.7%	0.0%	0.0%	0.0%	5.3%	0.0%
22	A489 - BETWEEN A483 NEWTOWN AND KERRY	3.3%	3.5%	0.0%	0.0%	0.0%	0.0%	0.0%	0.0%	3.5%	0.0%
24	A483 - BETWEEN A483/A489 IN NEWTOWN AND DOLFOR	2.8%	42.3%	8.3%	9.0%	6.9%	0.0%	0.0%	0.0%	90.4%	0.0%
25	A483 - FROM DOLFOR TO B4356	8.2%	131.4%	24.6%	26.8%	20.5%	0.1%	0.0%	0.0%	269.7%	0.0%
26	A483 - FROM B4356 TO A44	3.6%	55.3%	10.8%	11.7%	9.0%	0.1%	0.0%	0.0%	118.0%	0.0%
27	A44 - FROM A483 TO A488 CROSSGATES EAST	1.4%	21.8%	4.3%	4.7%	3.6%	0.0%	0.0%	0.0%	46.9%	0.0%
28	A44 - FROM A483 TO A470 - CROSSGATES WEST	1.4%	22.3%	4.3%	4.7%	3.6%	0.0%	0.0%	0.0%	47.2%	0.0%
29	A483 - FROM A44 TO A4081 - LLANDRINDOD WELLS	0.5%	8.2%	1.6%	1.7%	1.3%	0.0%	0.0%	0.0%	17.2%	0.0%
30	A483 - FROM A4081 TO A470 - LLANDRINDOD WELLS	0.6%	8.8%	1.8%	1.9%	1.5%	0.0%	0.0%	0.0%	19.3%	0.0%
31	B4392 - From A458 to A483 N of Welshpool	0.0%	3.2%	1.2%	0.4%	5.0%	2.8%	3.1%	2.0%	5.7%	0.0%
32	A470 - From A458 to Dolgellau	1.8%	6.1%	2.3%	0.1%	0.8%	0.1%	0.0%	0.0%	10.7%	0.0%
33	A489 - From A470 to Machynlleth	0.9%	3.1%	1.2%	0.0%	0.4%	0.0%	0.0%	0.0%	5.4%	0.0%

KEY
 3.0% <10% increase
 11.3% 10%-30% increase
 50.0% >30% increase