



















LLANBRYNMAIR WIND FARM

FIGURE 3.6

INFRASTRUCTURE LAYOUT

© CROWN COPYRIGHT, ALL RIGHTS RESERVED.
2013 LICENCE NUMBER 0100031673.

- KEY:**
-  WIND TURBINE
 -  SITE TRACK
 -  HARDSTANDING
 -  BORROW PIT (BP#)
 -  TEMPORARY SITE COMPOUND (SC#)
 -  SUB STATION
 -  LOCATIONS OF EXISTING TRACK
 -  WATER CROSSING EXISTING
 -  WATER CROSSING NEW
 -  TEMPORARY TURBINE MAST
 -  TEMPORARY CALIBRATION MAST
 -  PERMANENT MAST
 -  BATCHING PLANT
 -  TEMPORARY INFRASTRUCTURE (PASSING BAYS & TURNING HEADS)
 -  SITE BOUNDARY (REFER TO DRAWING 01592D2205-13 FOR DETAILS).
 -  WELFARE BUILDING

LAYOUT DWG 01592D0004-10 T-LAYOUT NO. PWAL1a087

DRAWING NUMBER
01592D1002-24

SCALE - 1:25,000

SUPPLEMENTARY ENVIRONMENTAL
INFORMATION 2013

THIS DRAWING IS THE PROPERTY OF RENEWABLE ENERGY SYSTEMS LTD. AND NO REPRODUCTION MAY BE MADE IN WHOLE OR IN PART WITHOUT PERMISSION

