

Visualisations

Blank Page



► **Conjoined Cumulative Viewpoint 1**
Plynlimon
Photograph and Cumulative Wireframe

Viewpoint Location

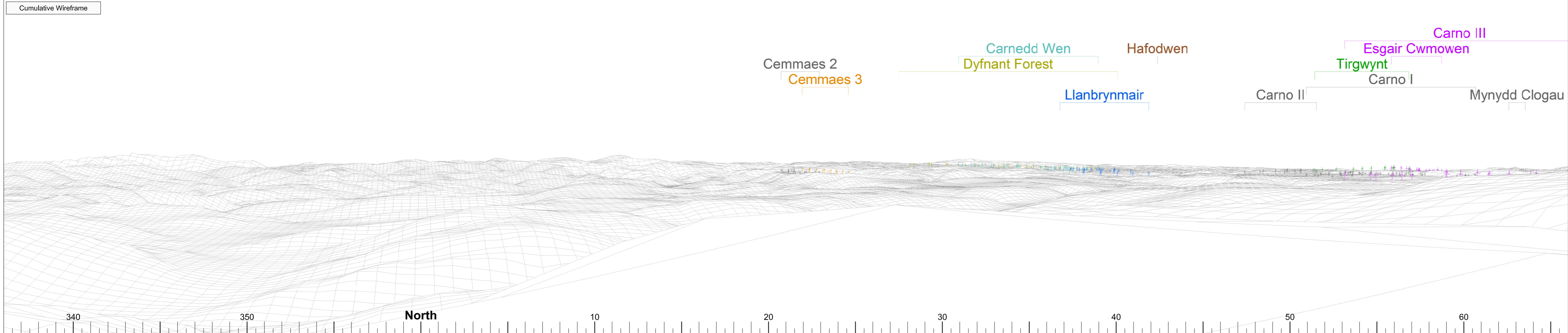
OS Reference:	278966, 286934
Terrain height AOD (from model) :	749 m

Photography information

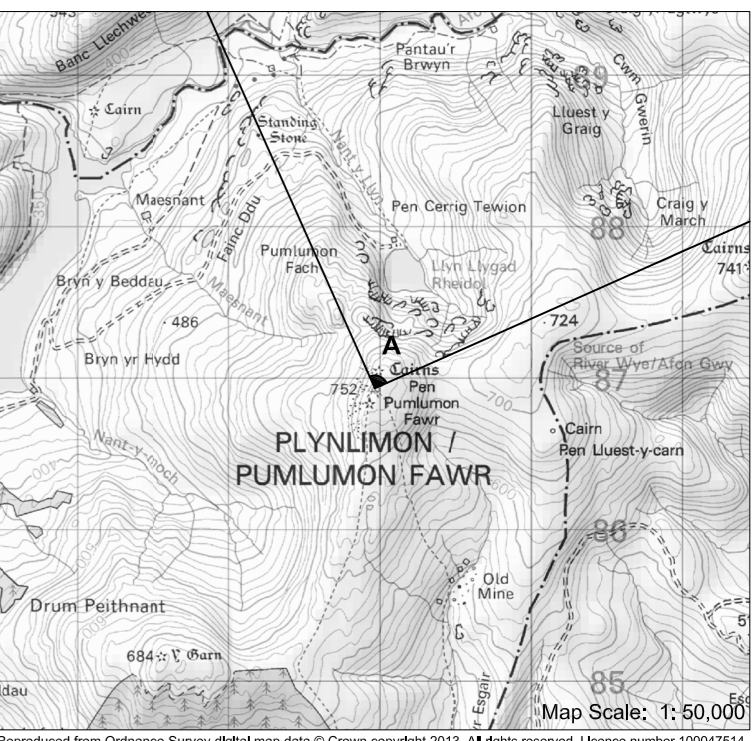
Date:	30th of April 2013
Time:	11:30
Camera type:	Canon EOS 5D Mark II
Focal length:	50 mm

View information

Horizontal field of view:	90°
Bearing to centre of view:	21°
Recommended viewing distance when page printed at 297 x 810mm:	400 mm



CCVP1 - View A - Page 1



Reproduced from Ordnance Survey digital map data © Crown copyright 2013. All rights reserved. Licence number 100047514

► **Conjoined Cumulative Viewpoint 1**
Plynlimon
Cumulative Photomontage



Viewpoint Location

OS Reference:	278966, 286934
Terrain height AOD (from model) :	749 m

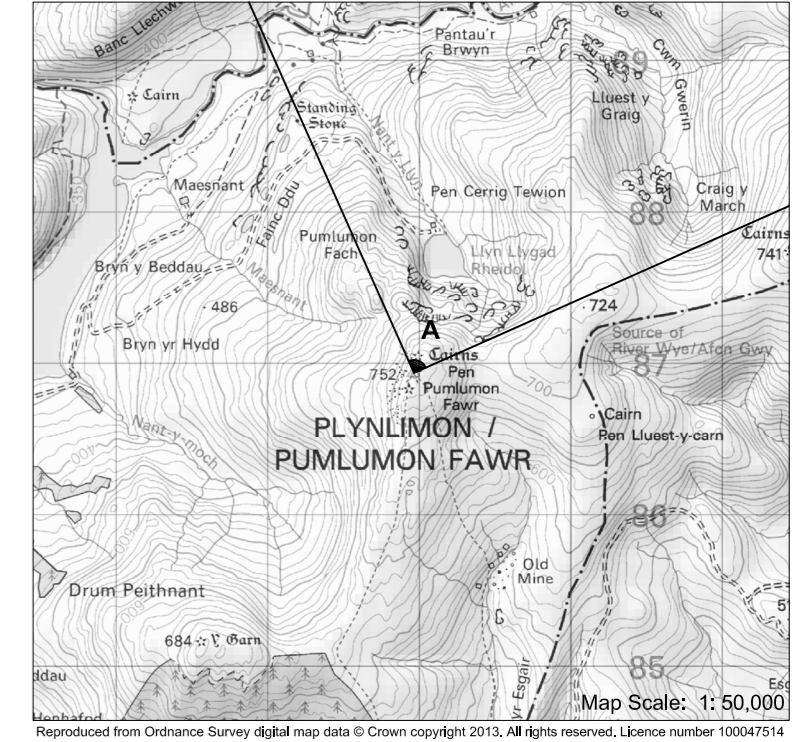
Photography information

Date:	30th of April 2013
Time:	11:30
Camera type:	Canon EOS 5D Mark II
Focal length:	50 mm

View information

Horizontal field of view:	90°
Bearing to centre of view:	21°
Recommended viewing distance when page printed at 297 x 810mm:	400 mm

CCVP1 - View A - Page 2



Reproduced from Ordnance Survey digital map data © Crown copyright 2013. All rights reserved. Licence number 100047514