



► Conjoined Cumulative Viewpoint 2  
Kerry Ridgeway, Two Tumps  
Photograph and Cumulative Wireframe

**Viewpoint Location**

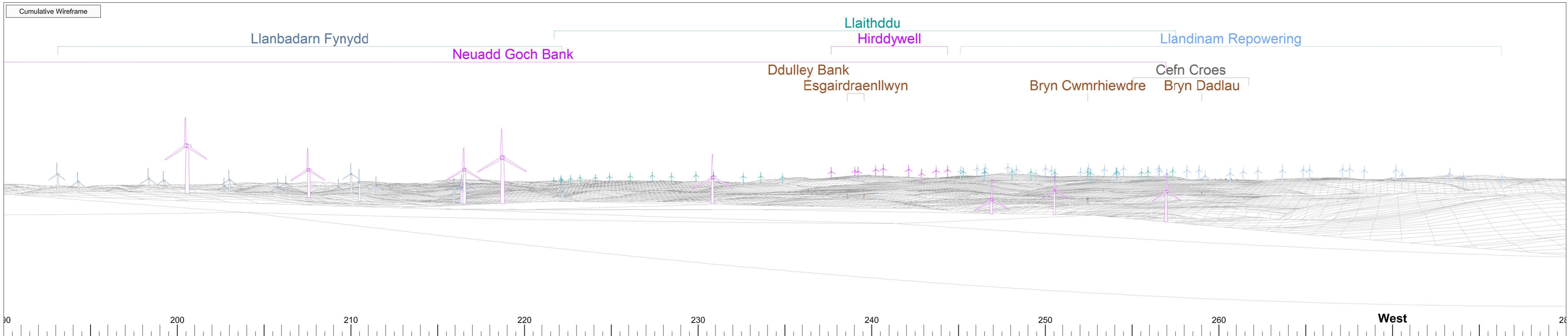
OS Reference:	311816, 285136
Terrain height AOD (from model) :	504 m

**Photography information**

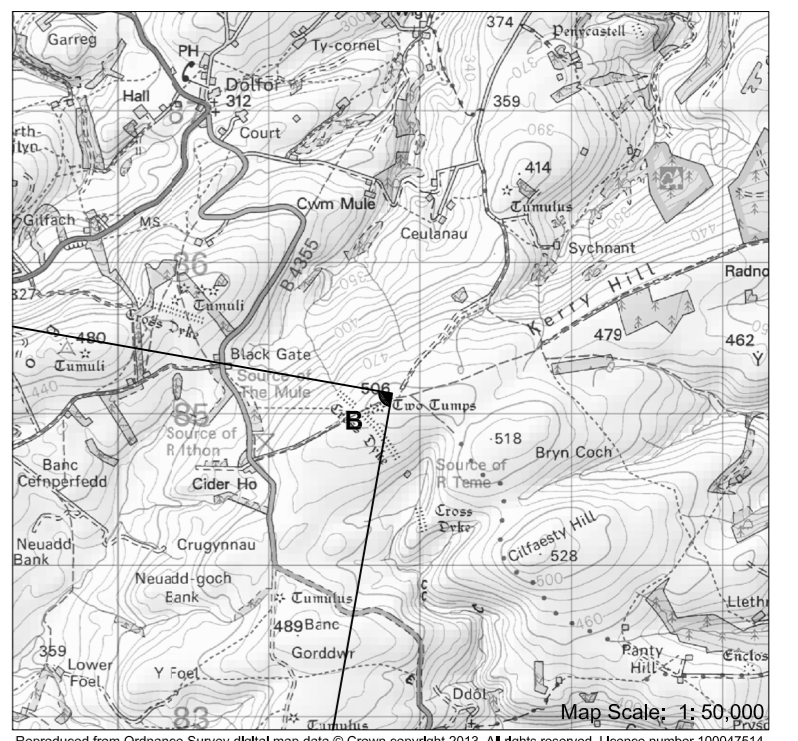
Date:	4th of December 2013
Time:	12:00
Camera type:	Canon EOS 5D Mark II
Focal length:	50 mm

**View information**

Horizontal field of view:	90°
Bearing to centre of view:	235°
Recommended viewing distance when page printed at 297 x 810mm:	400 mm



CCVP2 - View B - Page 1



Reproduced from Ordnance Survey digital map data © Crown copyright 2013. All rights reserved. Licence number 100047514



► **Conjoined Cumulative Viewpoint 2**  
**Kerry Ridgeway, Two Tumps**  
**Cumulative Photomontage**

Cumulative Photomontage



**Viewpoint Location**

OS Reference:	311816, 285136
Terrain height AOD (from model) :	504 m

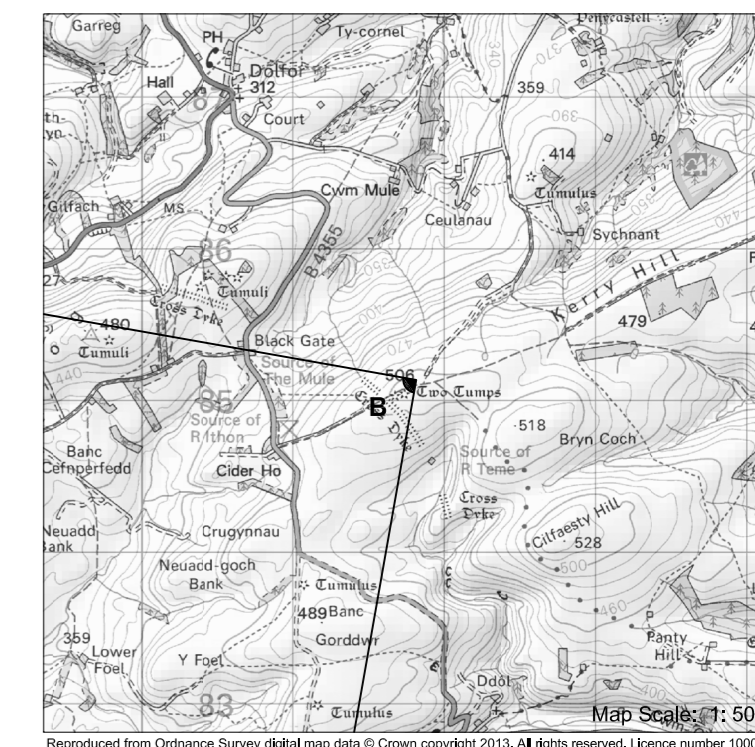
**Photography information**

Date:	4th of December 2013
Time:	12:00
Camera type:	Canon EOS 5D Mark II
Focal length:	50 mm

**View information**

Horizontal field of view:	90°
Bearing to centre of view:	235°
Recommended viewing distance when page printed at 297 x 810mm:	400 mm

**CCVP2 - View B - Page 2**



Reproduced from Ordnance Survey digital map data © Crown copyright 2013. All rights reserved. Licence number 100047514



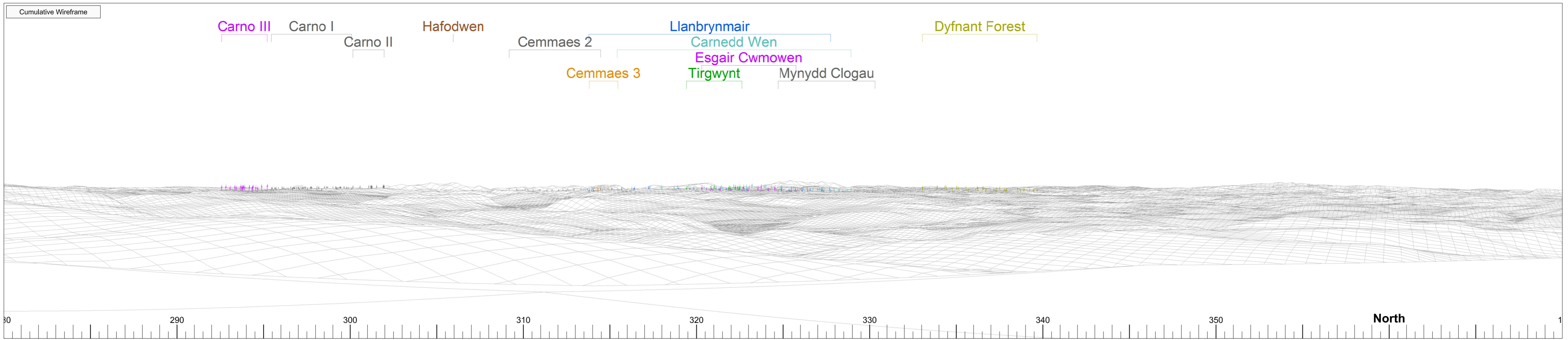


► **Conjoined Cumulative Viewpoint 2**  
**Kerry Ridgeway, Two Tumps**  
**Photograph and Cumulative Wireframe**

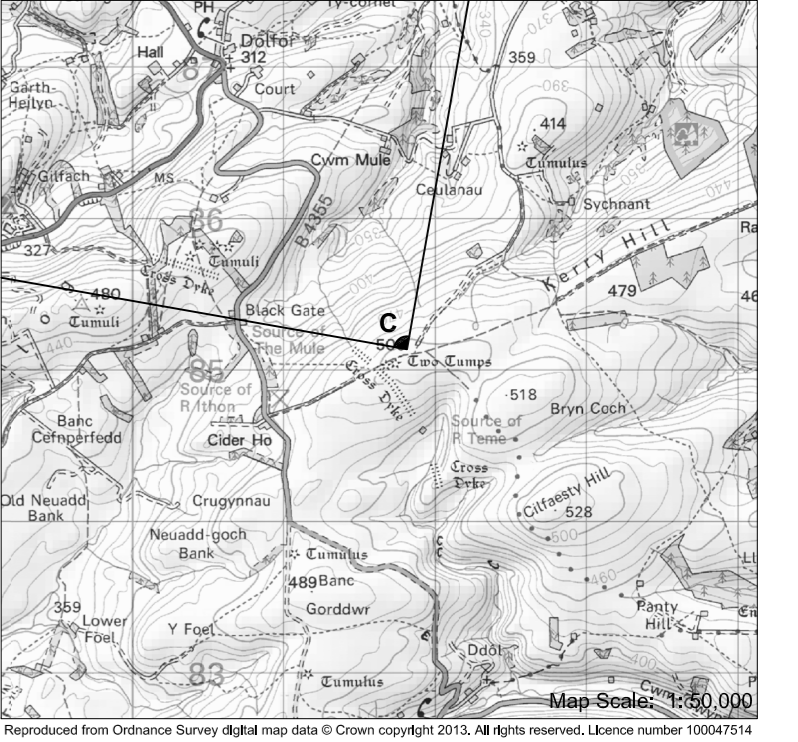
Viewpoint Location	
OS Reference:	311816, 285136
Terrain height AOD (from model) :	504 m

Photography information	
Date:	4th of December 2013
Time:	12:00
Camera type:	Canon EOS 5D Mark II
Focal length:	50 mm

View information	
Horizontal field of view:	90°
Bearing to centre of view:	325°
Recommended viewing distance when page printed at 297 x 810mm:	400 mm



CCVP2 - View C - Page 1



Reproduced from Ordnance Survey digital map data © Crown copyright 2013. All rights reserved. Licence number 100047514



► **Conjoined Cumulative Viewpoint 2**  
**Kerry Ridgeway, Two Tumps**  
**Cumulative Photomontage**



**Viewpoint Location**

OS Reference:	311816, 285136
Terrain height AOD (from model) :	504 m

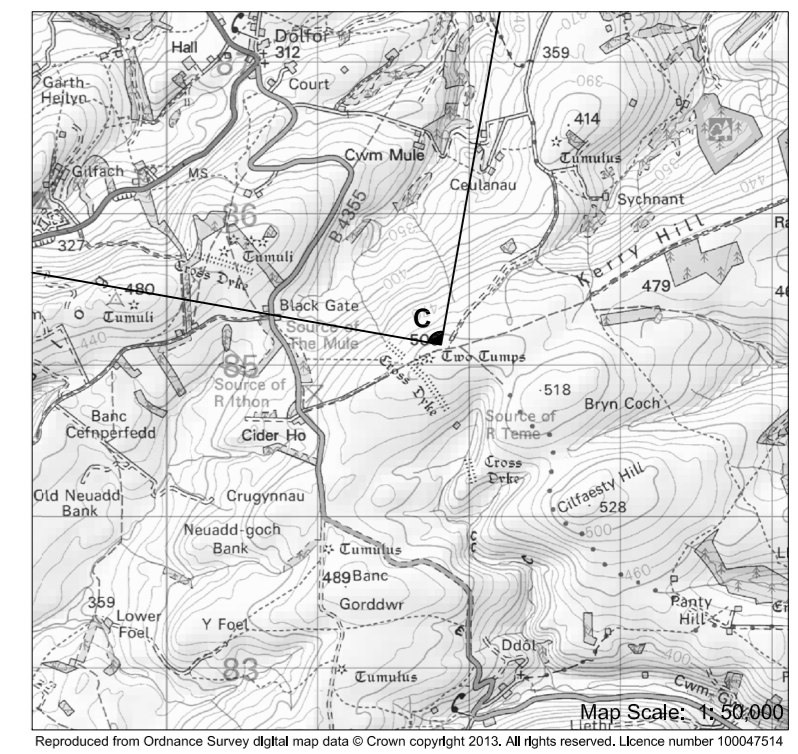
**Photography information**

Date:	4th of December 2013
Time:	12:00
Camera type:	Canon EOS 5D Mark II
Focal length:	50 mm

**View information**

Horizontal field of view:	90°
Bearing to centre of view:	325°
Recommended viewing distance when page printed at 297 x 810mm:	400 mm

CCVP2 - View C - Page 2



Reproduced from Ordnance Survey digital map data © Crown copyright 2013. All rights reserved. Licence number 100047514