



► Conjoined Cumulative Viewpoint 4  
Beacon Ring Hillfort  
Photograph and Cumulative Wireframe

**Viewpoint Location**

OS Reference:	326418, 305802
Terrain height AOD (from model):	402 m

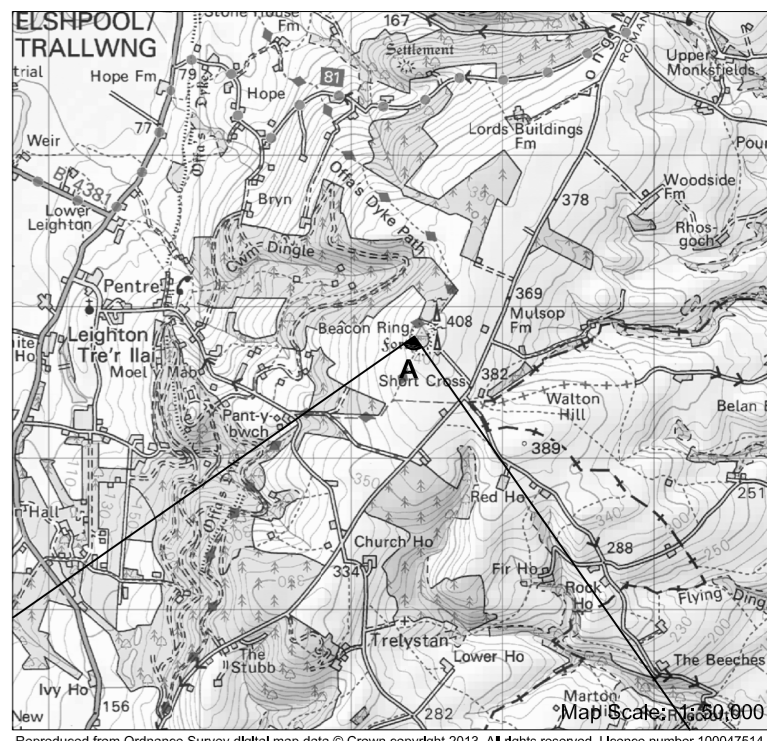
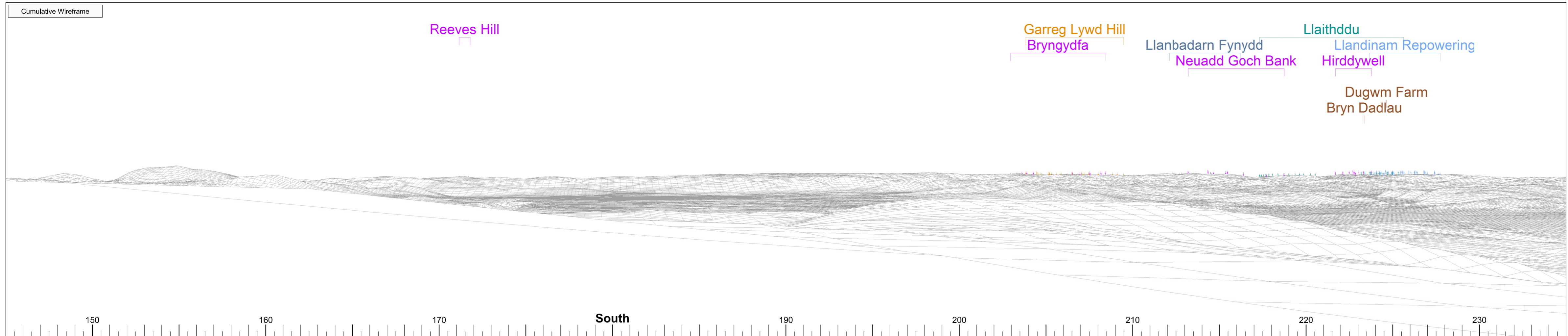
**Photography information**

Date:	26th of June 2013
Time:	09:45
Camera type:	Nikon D700
Focal length:	50 mm

**View information**

Horizontal field of view:	90°
Bearing to centre of view:	190°
Recommended viewing distance when page printed at 297 x 810mm:	400 mm

CCVP4 - View A - Page 1





► **Conjoined Cumulative Viewpoint 4**  
**Beacon Ring Hillfort**  
**Cumulative Photomontage**

Cumulative Photomontage



**Viewpoint Location**

OS Reference:	326418, 305802
Terrain height AOD (from model) :	402 m

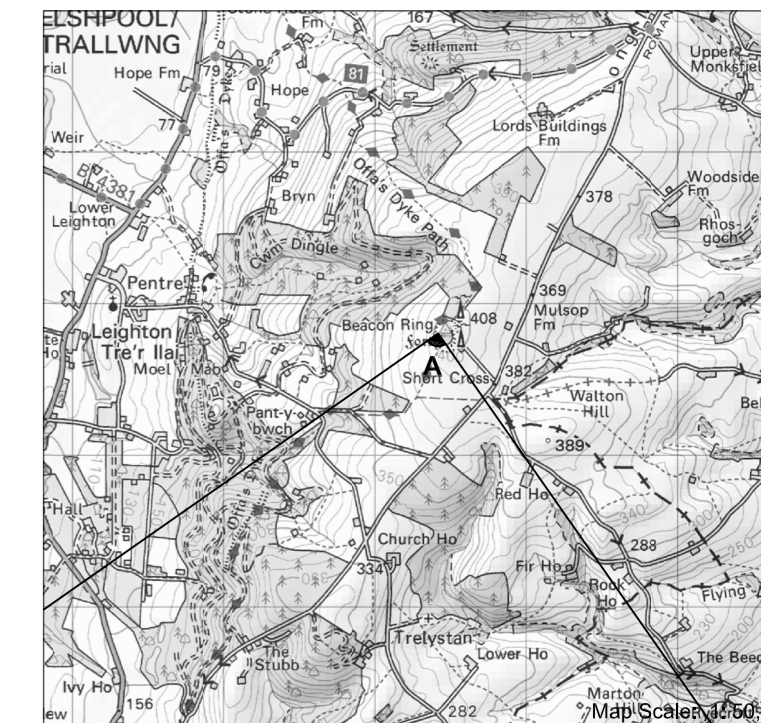
**Photography information**

Date:	26th of June 2013
Time:	09:45
Camera type:	Nikon D700
Focal length:	50 mm

**View information**

Horizontal field of view:	90°
Bearing to centre of view:	190°
Recommended viewing distance when page printed at 297 x 810mm:	400 mm

**CCVP4 - View A - Page 2**



Reproduced from Ordnance Survey digital map data © Crown copyright 2013. All rights reserved. Licence number 100047514





► **Conjoined Cumulative Viewpoint 4**  
**Beacon Ring Hillfort**  
**Photograph and Cumulative Wireframe**

**Viewpoint Location**

OS Reference:	326418, 305802
Terrain height AOD (from model) :	402 m

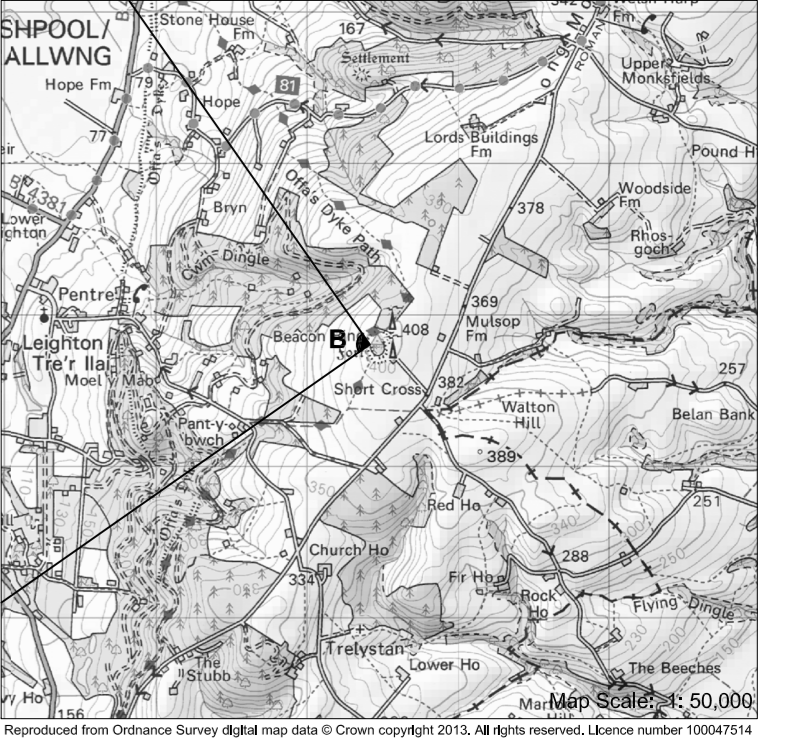
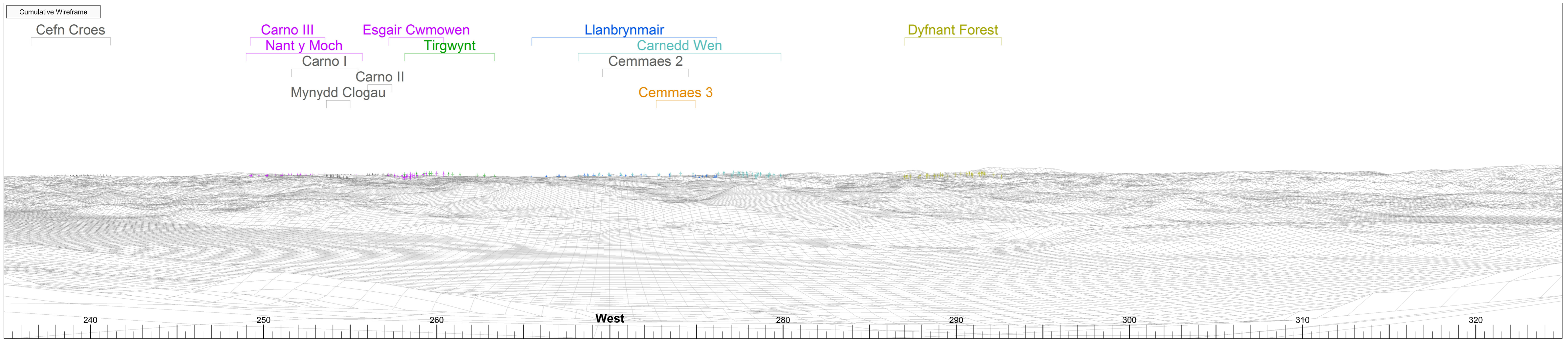
**Photography information**

Date:	26th of June 2013
Time:	09:45
Camera type:	Nikon D700
Focal length:	50 mm

**View information**

Horizontal field of view:	90°
Bearing to centre of view:	280°
Recommended viewing distance when page printed at 297 x 810mm:	400 mm

CCVP4 - View B - Page 1





► **Conjoined Cumulative Viewpoint 4**  
**Beacon Ring Hillfort**  
**Cumulative Photomontage**



**Viewpoint Location**

OS Reference:	326418, 305802
Terrain height AOD (from model) :	402 m

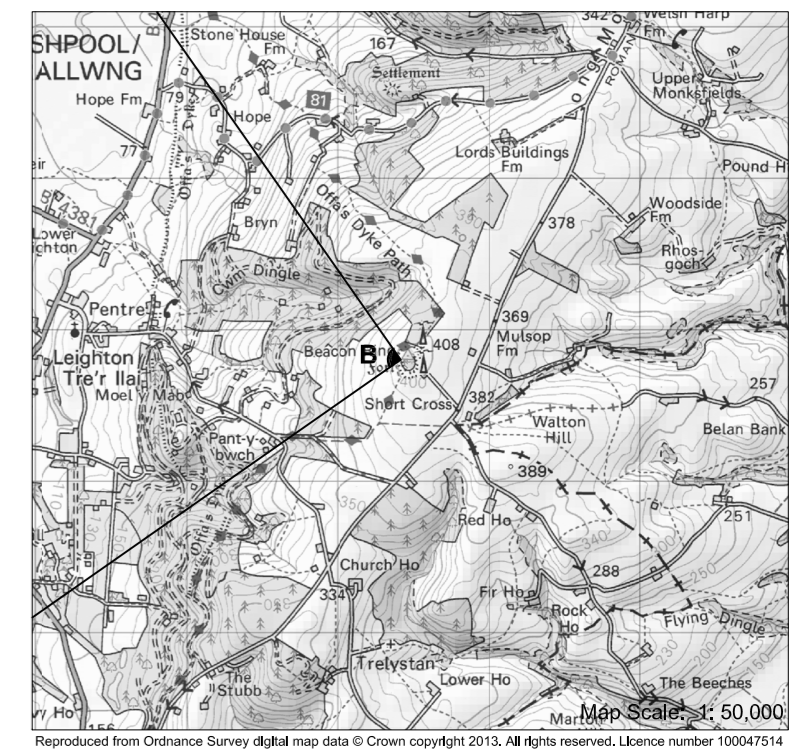
**Photography information**

Date:	26th of June 2013
Time:	09:45
Camera type:	Nikon D700
Focal length:	50 mm

**View information**

Horizontal field of view:	90°
Bearing to centre of view:	280°
Recommended viewing distance when page printed at 297 x 810mm:	400 mm

CCVP4 - View B - Page 2



Reproduced from Ordnance Survey digital map data © Crown copyright 2013. All rights reserved. Licence number 100047514